OREGON STATE HIGHWAY DEPARTMENT

Located Line

SOUTH UNIT, KELLOGG BR.-TYEE BR. SECTION

ELKTON - SUTHERLIN HIGHWAY

DOUGLAS COUNTY

Scale: 1 inch = 100 feet

Traced by H.K.E. April, 1956

TRUE BEARINGS

DRG. NO. 8B-1-10

NOTE:
Survey shown on this map was
approved April, 1956. See Drg. No. 1R-5-870

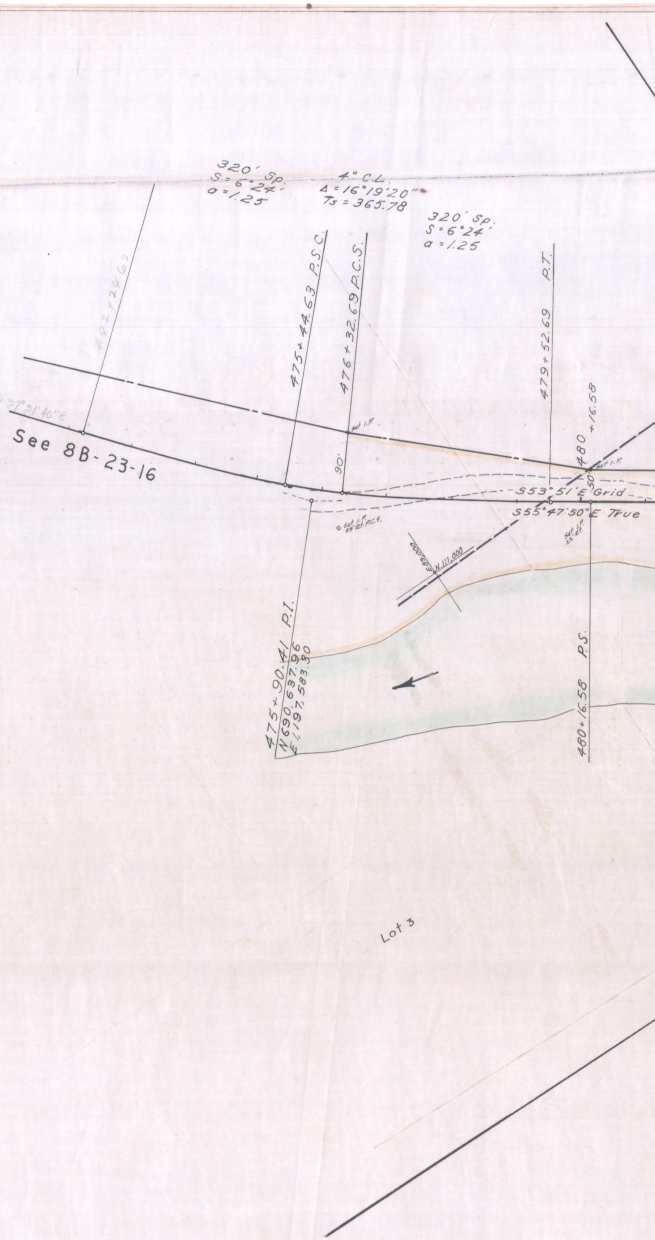
320' Sp.
S=6°24'
a=1.25
4° C.L.
Δ=16°19'20"
Ts=365.78
320' Sp.
S=6°24
a=1.25
472+24.63
475+44.63 P.S.C.
476+32.69 P.C.S.
479+52.69 P.T.
480+16.58
S 57°21'40" E
See 8B-23-16
Set I.P.
90'
50'
S53°51'E Grid
S55°47'50"E True
Set I.P.
N.111,000
E.
475+90.41 P.I.
N690,637.96
E1,197,583.30
P.S.
480+16.58
Lot 3

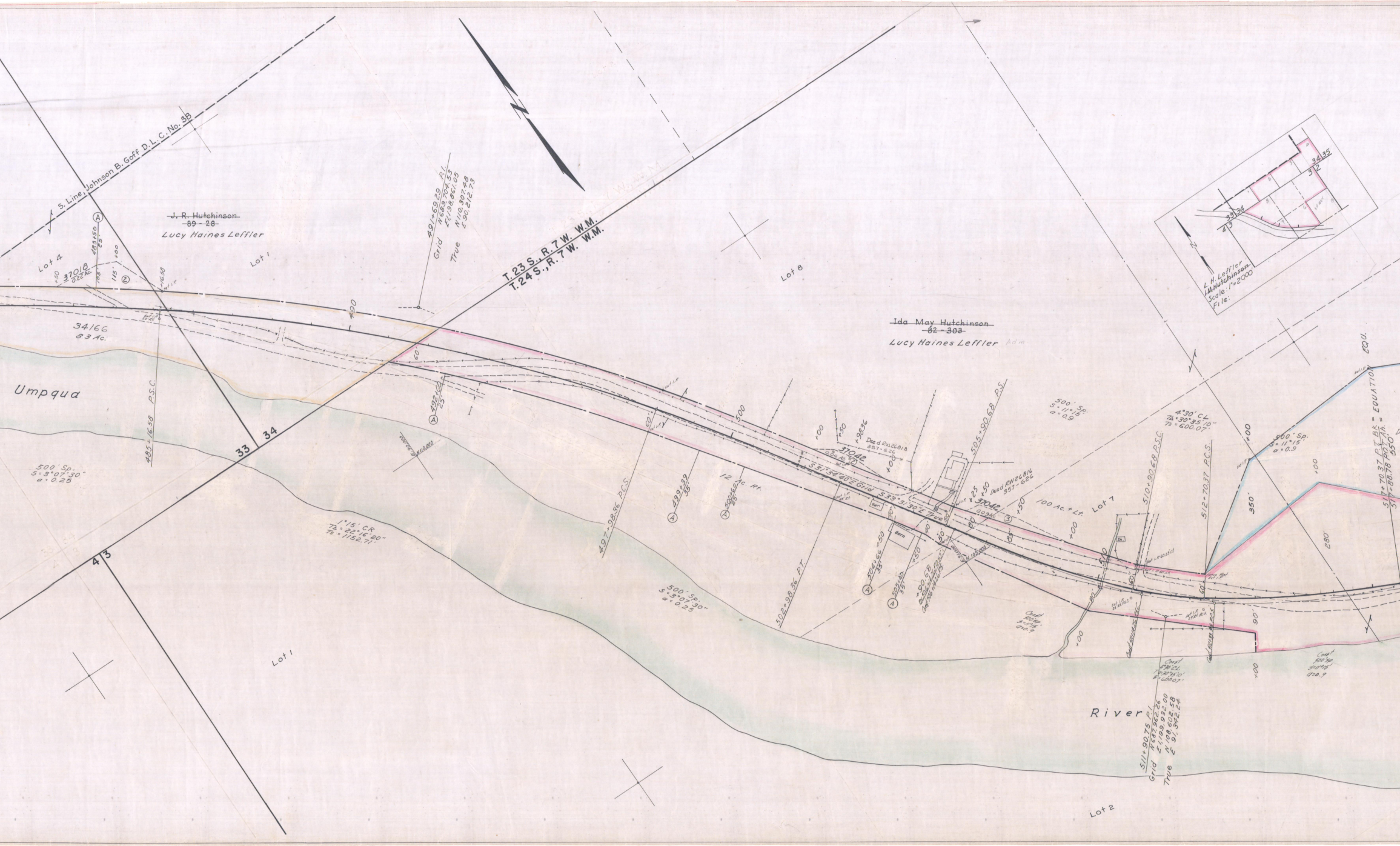
S. Line, Johnson B. Goff D.L.C. No. 38
~~J. R. Hutchinson~~
~~89 - 28~~
Lucy Haines Leffler
Lot 4
Lot 1
483+50
25'
37018
0.22 Ac.
105'
115'
+00
+50
+16.58
34166
8.3 Ac.
Umpqua
485+16.58 P.S.C.
490
491+69.29 P.I.
Grid N 689,704.53
E 1,198,861.05
True N 110,307.48
E 90,212.73
T.23 S., R.7 W. W.M.
T.24 S., R.7 W. W.M.
33
34
4
3
492+60
25'
60'
500' Sp.
S=3°07'30"
a=0.25
1°15' CR
TΔ=22°16'20"
Ts=1152.71'
Lot 1
Lot 8
~~Ida May Hutchinson~~
~~82 - 303~~
Lucy Haines Leffler Adm
497+98.36 P.C.S.
499+39
35'
500+60
25'
1/2 Ac. Rt.
500
502+98.36 P.T.
+00
+50
+98.36
Deed RW26818
357-626
37042
0.06 Ac.
S 31°34'40" E Grid
S 33°31'30" E True
Gar.
Barn
504+66
35'
+50
505+40
35'
+90.68
505+90.68 P.S.
+25
+50
Deed RW26816
357-626
37042
0.09 Ac.
100 Ac. + Lt.
Lot 7
500' Sp.
S=11°15'
a=0.9
4°30' CL
TΔ=30°35'10"
Ts=600.07'
510
510+90.68 P.S.C.
512+70.37 P.C.S.
Const.
500' Sp.
S=11°15'
a=0.9
Const.
4°30' C.L.
TΔ=30°35'10"
Ts=600.07'
511+90.75 P.I.
Grid N 687,962.26
E 1,199,932.00
True N 108,602.58
E 91,342.24
River
Lot 2
350'
280'
90'
60'
80'
85'
500' Sp.
S=11°15'
a=0.9
517+70.37 P.T. Bk. = EQUATION
517+88.78 P.O.T. Ah. = EQU.
550'
34 35
3 2
33 34
4 3
L. H. Leffler
~~I.M. Hutchinson~~
Scale: 1"=2000'
File:
N

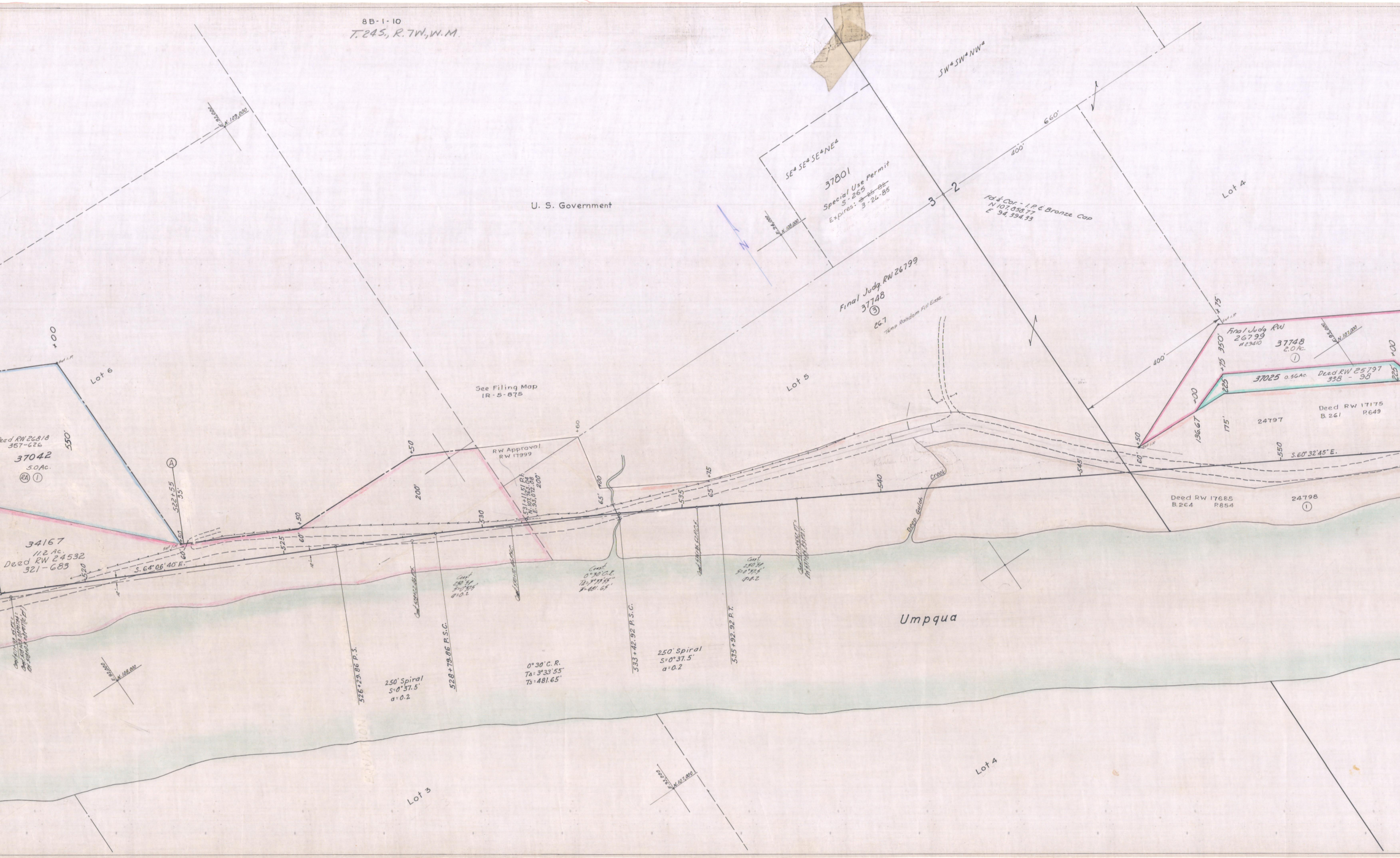
8B-1-10
T.24S., R.7W., W.M.
U. S. Government
SW¼ SW¼ NW¼
SE¼ SE¼ SE¼ NE¼
37801
Special Use Permit
5-265
Expires: ~~3-25-82~~ 3-26-85
3
2
Fd ¼ Cor. - I.P. & Bronze Cap
N 107,858.77
E 94,394.33
660'
400'
Lot 4
Final Judg. RW 26799
37748
③
26.7
Temp Random Fill Ease.
Lot 5
Lot 6
See Filing Map
IR-5-875
RW Approval
RW 17999
eed RW 26818
357-626
37042
5.0 Ac.
RA ①
550'
+00
Ⓐ
522+55
35'
34167
11.2 Ac.
Deed RW 24532
321-683
S. 64°06'40" E.
520
525
530
535
540
545
550
+50
60'
200'
531+11.51 P.I.
N. 107,763.04
E. 93,072.08
65'
+75
Deep Gulch
Creek
Final Judg RW
26799
#29410
37748
2.0 Ac.
①
350'
+75
400'
37025 0.56 Ac.
Deed RW 25797
338-98
225'
175'
136.67
24797
Deed RW 17175
B.261 P.649
S. 60°32'45" E.
Deed RW 17685
B.264 P.854
24798
①
Umpqua
526+29.86 P.S.
528+79.86 P.S.C.
250' Spiral
S=0°37.5'
a=0.2
0°30' C.R.
TΔ=3°33'55"
Ts=481.65'
533+42.92 P.S.C.
535+92.92 P.T.
250' Spiral
S=0°37.5'
a=0.2
Const.
0°30' C.R.
N. 108,000
E. 93,000
N. 109,000
N. 107,000
Lot 3
Lot 4

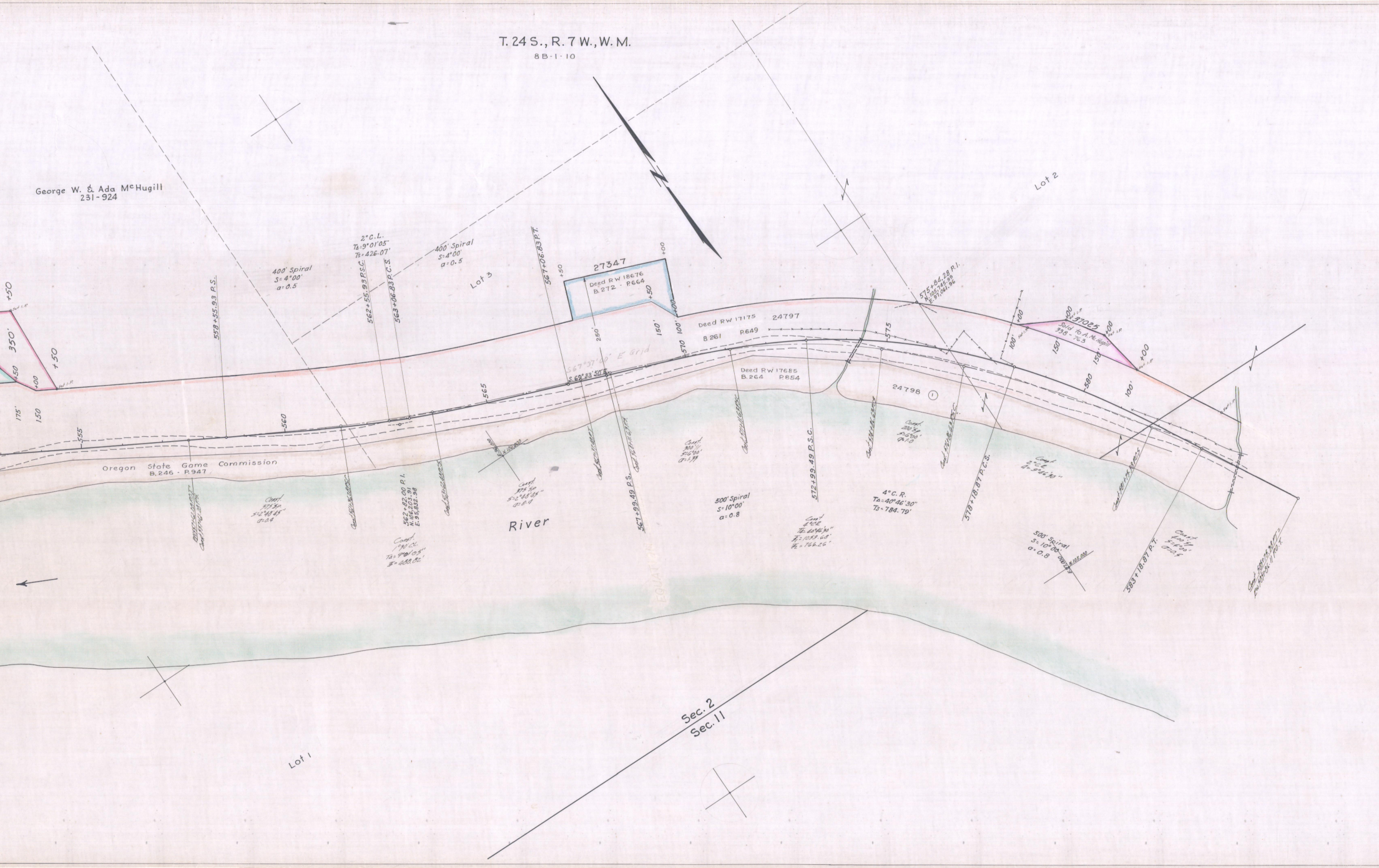
T. 24 S., R. 7 W., W.M.
8B-1-10
George W. & Ada McHugill
231-924
Lot 3
Lot 2
Lot 1
400' Spiral
S=4°00'
a=0.5
2° C.L.
TΔ=9°01'05"
Ts=426.07'
400' Spiral
S=4°00'
a=0.5
558+55.93 P.S.
562+55.93 P.S.C.
563+06.83 P.C.S.
567+06.83 P.T.
27347
Deed RW 18676
B.272 · P.664
Deed RW 17175
24797
B.261
P.649
Deed RW 17685
B.264
P.854
24798 ①
S.67°37'00" E Grid
S.69°33'50" E
555
560
565
570
575
580
350'
175'
150
250'
150'
100'
+50
+00
Oregon State Game Commission
B.246 · P.947
River
562+82.00 P.I.
N.106,203.91
E.95,832.98
567+99.49 P.S.
572+99.49 P.S.C.
575+84.28 P.I.
N.105,745.99
E.97,061.96
578+18.87 P.C.S.
583+18.87 P.T.
500' Spiral
S=10°00'
a=0.8
4° C.R.
TΔ=40°46'30"
Ts=784.79'
500' Spiral
S=10°00'
a=0.8
97025
Sold to A. McHugill
338-763
Const.
375' Sp.
S=2°48'45"
a=0.4
Const.
1°30' C.L.
TΔ=9°01'05"
Ts=488.82'
Const.
300' Sp.
S=6°00'
a=1.33
Const.
200' Sp.
S=6°00'
a=1.0
Const.
4° C.R.
TΔ=40°46'30"
T1=1059.68'
T2=766.26'
Const.
2° C.L.
Δ=9°46'30"
Const.
400' Sp.
S=6°00'
a=0.5
N.105,000
Sec. 2
Sec. 11

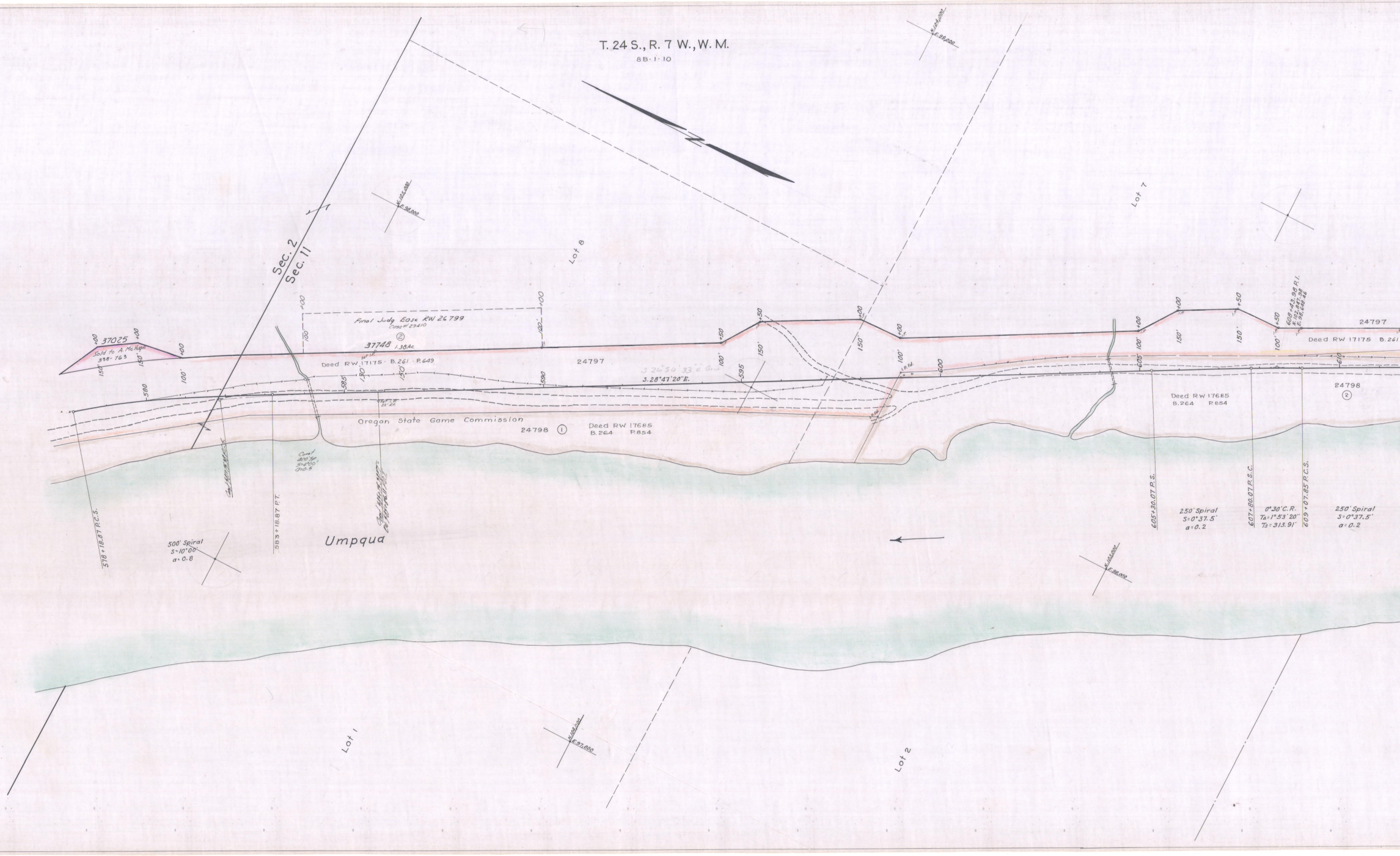
T. 24 S., R. 7 W., W. M.
8B-1-10
Sec. 2
Sec. 11
Lot 8
Lot 7
Lot 1
Lot 2
37025
Sold to A. McHugh
338-763
Final Judg Ease RW 26799
Case # 29410
②
37748 1.38 Ac.
Deed RW 17175 - B.261 - P.649
24797
S 26°50'33" E Grid
S.28°47'20"E.
Oregon State Game Commission
24798 ①
Deed RW 17685
B.264 P.854
24798
②
Deed RW 17685
B.264 P.854
24797
Deed RW 17175 B.261
580
585
590
595
600
605
610
+00
+50
150'
100'
I.P. Fd.
608+43.98 P.I.
N. 102,647.98
E. 98,648.46
578+18.87 P.C.S.
583+18.87 P.T.
500' Spiral
S=10°00'
a=0.8
Const
400' Sp
S=4°00'
a=0.5
Umpqua
605+30.07 P.S.
250' Spiral
S=0°37.5'
a=0.2
607+80.07 P.S.C.
0°30' C.R.
TΔ=1°53'20"
Ts=313.91'
609+07.85 P.C.S.
250' Spiral
S=0°37.5'
a=0.2
N. 103,000
E. 98,000
N. 102,000
E. 97,000
N. 104,000
E. 99,000
N. 105,000
E. 98,000

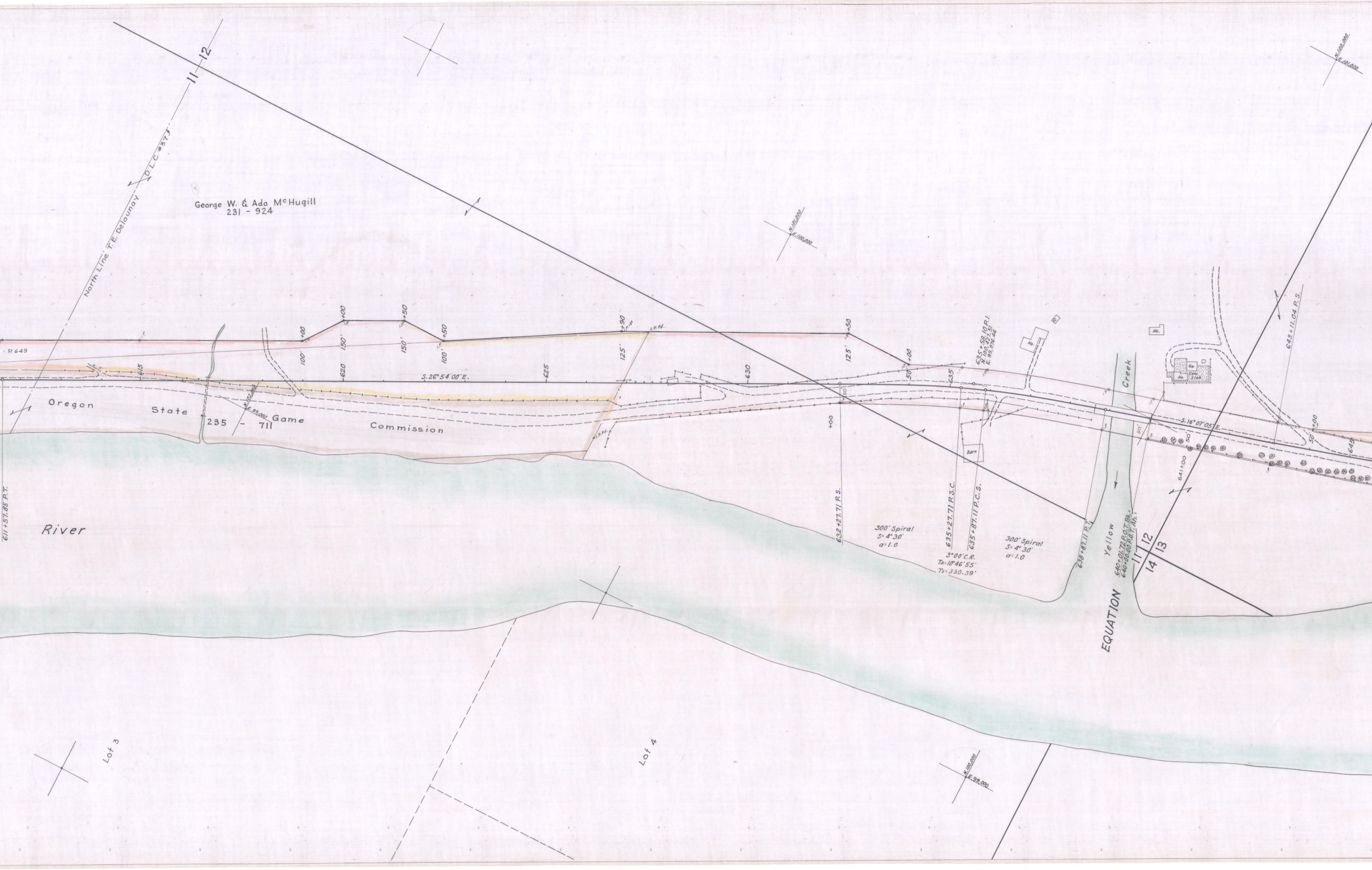
11 | 12
North Line T.E. Delaunay D.L.C. #37
George W. & Ada McHugill
231 - 924
P. 649
615
620
625
630
635
645
+00
+50
100'
150'
125'
S. 26° 54' 00" E.
Oregon State Game Commission
235 - 711
N.102,000
E.99,000
N.101,000
E.100,000
N.100,000
E.99,000
N.100,000
E.101,000
River
611+57.85 P.T.
632+27.71 P.S.
635+27.71 P.S.C.
635+87.11 P.C.S.
635+58.10 P.I.
N. 100,427.51
E. 99,876.46
300' Spiral
S= 4° 30'
a= 1.0
3° 00' C.R.
TA= 10° 46' 55'
Ts= 330.39'
300' Spiral
S= 4° 30'
a= 1.0
Barn
Ho.
Ga.
Conc. Slab
638+87.11 P.T.
Yellow Creek
640+01.72 P.O.T. Bk.=
640+00.00 P.O.T. Ah.=
EQUATION
11 | 12
14 | 13
641+00
50'
S. 16° 07' 05" E.
643+11.04 P.S.
Lot 3
Lot 4

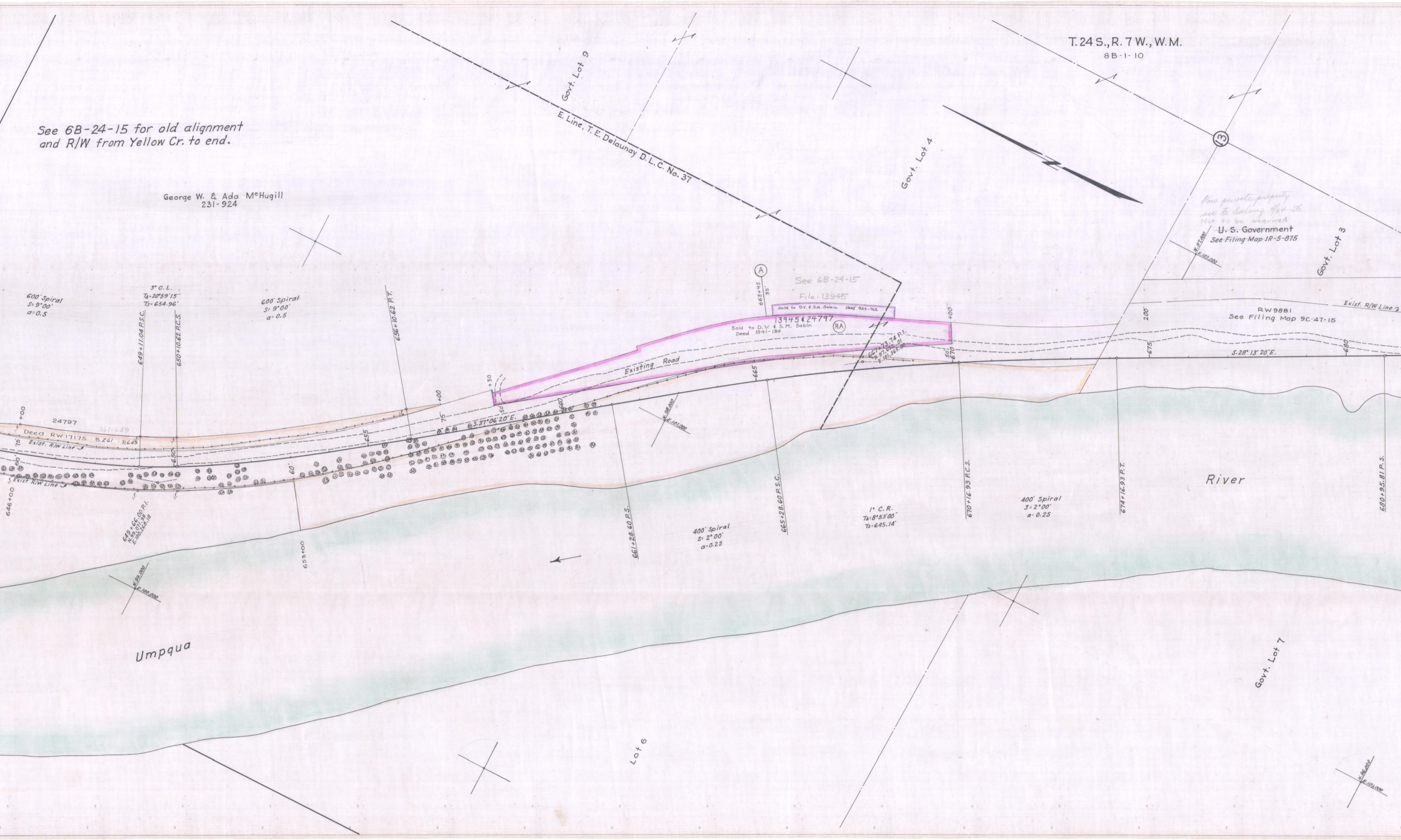

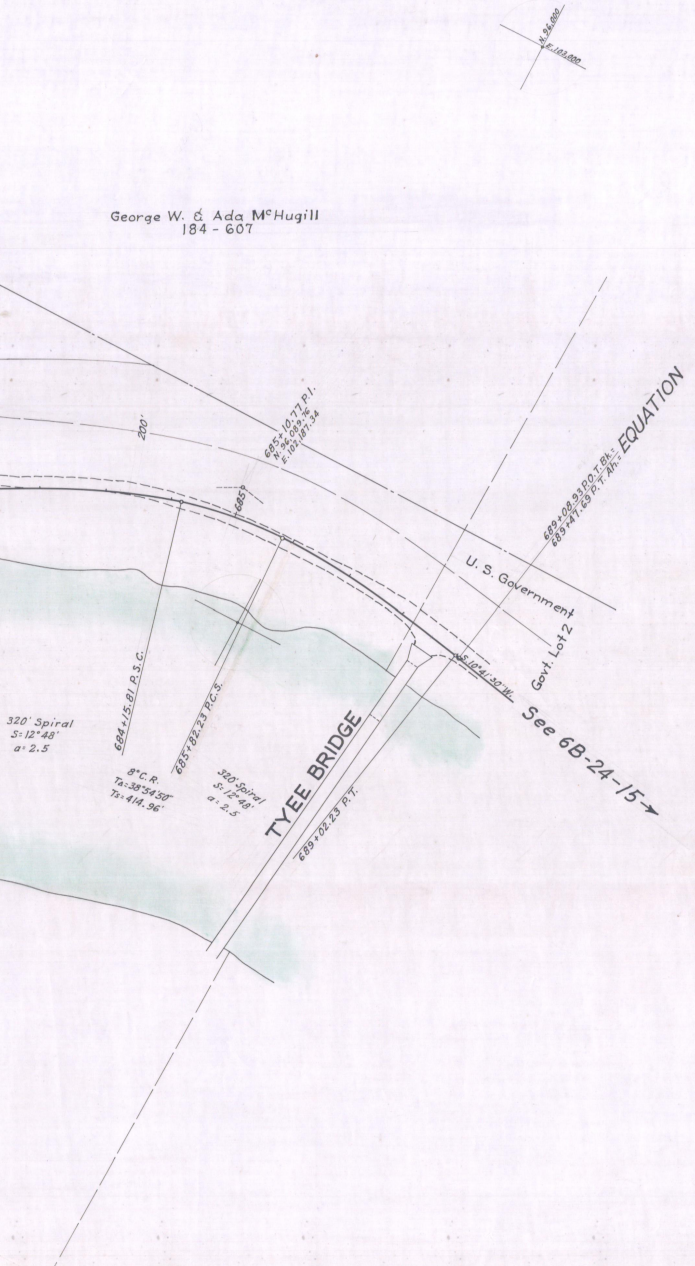
N. 96,000
E. 103,000
George W. & Ada McHugill
184 - 607
200'
685+10.77 P.I.
N. 96,089.76
E. 102,187.34
685
689+08.93 P.O.T. Bk.=
689+47.69 P.T. Ah.= EQUATION
U. S. Government
Govt. Lot 2
S. 10°41'30" W.
See 6B-24-15→
320' Spiral
S=12°48'
a=2.5
684+15.81 P.S.C.
685+82.23 P.C.S.
8° C.R.
Ta=38°54'50"
Ts=414.96'
320' Spiral
S=12°48'
a=2.5
TYEE BRIDGE
689+02.23 P.T.

SOUTH UNIT, KELLOGG BR.-TYEE BR. SECTION
DRG. NO. 8B-1-10