OREGON STATE HIGHWAY DEPARTMENT

Located Line

COTTAGE GROVE - DIVIDE UNIT
GOSHEN - DIVIDE SECTION
PACIFIC HIGHWAY

LANE COUNTY

Scale: 1 inch = 100 feet

Traced by H. K. E.   May, 1953

GRID BEARINGS - SOUTH ZONE

PART 2 OF 2 PARTS

DRG. NO. 7B-24-16

LEGEND

FX	FARM CROSSING
A	ACCESS
PA	PRIVATE ACCESS
PAL	PRIVATE ACCESS LIMITED
CA	COMMERCIAL ACCESS
CAL	COMMERCIAL ACCESS LIMITED
RA	RESTRICTED ACCESS

COUNTY SURVEYORS FILE DATA
DO NOT REMOVE FROM OFFICE

← See 7B-24-15

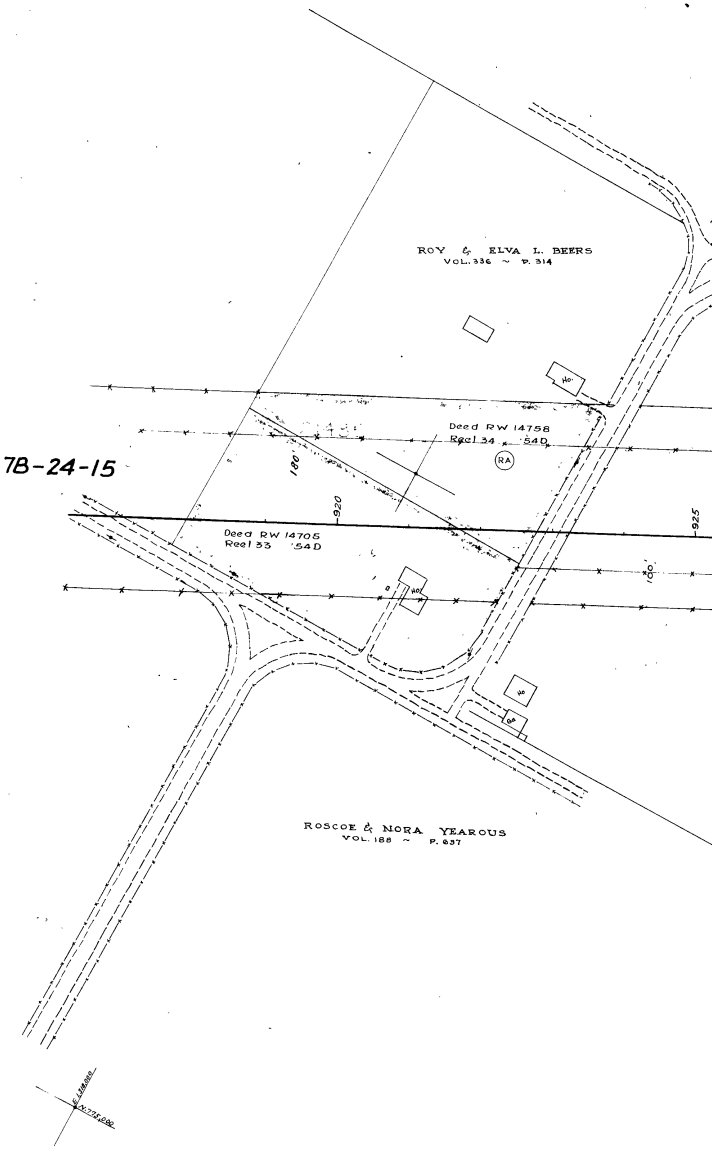
ROY & ELVA L. BEERS
VOL. 336 ~ P. 314
Ho
Deed RW 14758
Reel 34 '54D
RA
180'
920
925
Deed RW 14705
Reel 33 '54D
Ho
Ho
Ga
100'
ROSCOE & NORA YEAROUS
VOL. 188 ~ P. 637
E. 1,318,000
N. 775,000

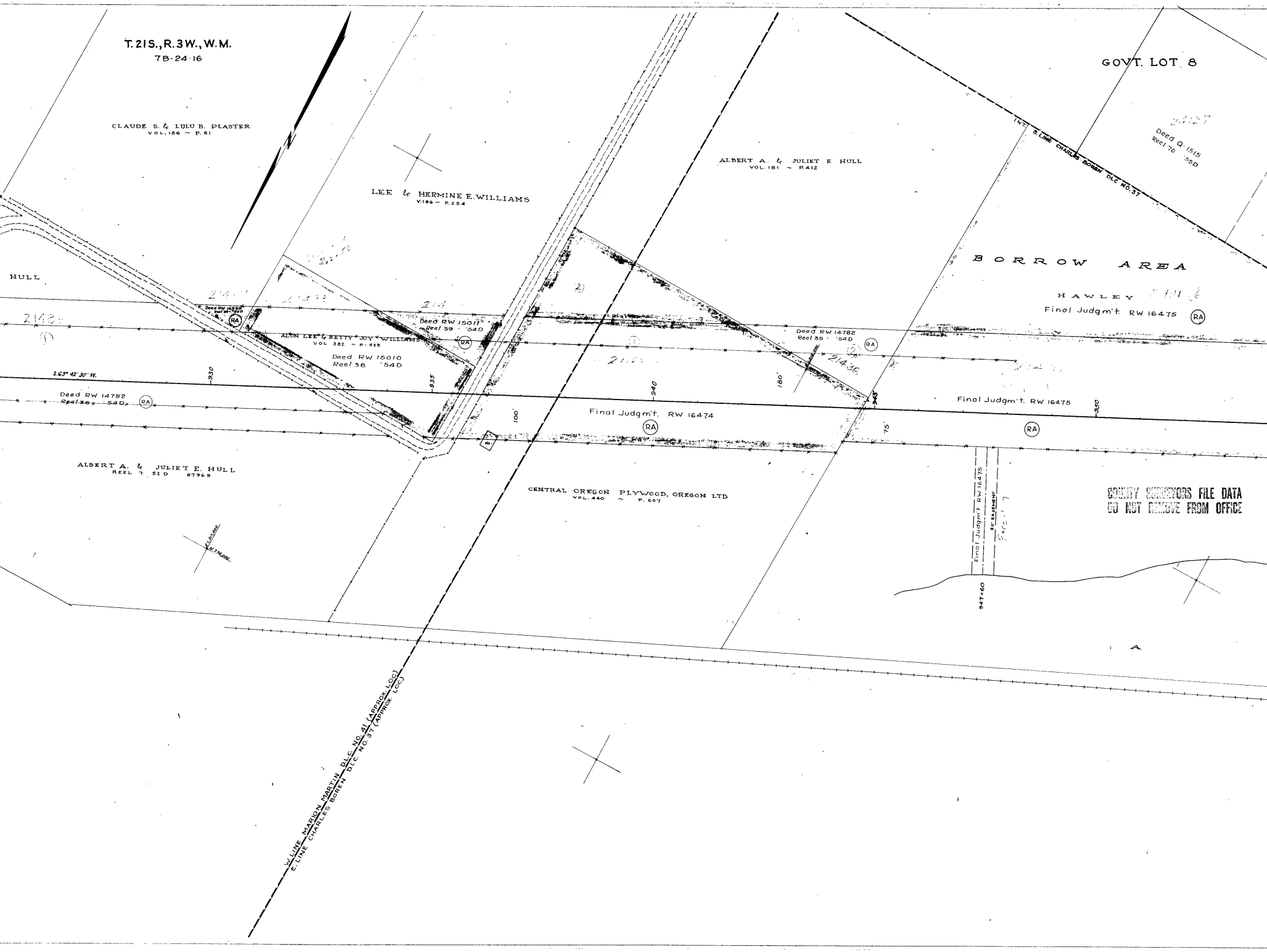
T. 21S., R. 3W., W.M.
7B-24-16
CLAUDE S. & LULU B. PLASTER
VOL. 186 ~ P. 81
LEE & HERMINE E. WILLIAMS
V. 186 ~ P. 254
ALBERT A. & JULIET E. HULL
VOL. 181 ~ P. 412
GOVT. LOT 8
2127
Deed Q-1515
Reel 70 '55D
INT. S. LINE CHARLES BOREN DLC NO. 37
BORROW AREA
HAWLEY
Final Judgm't. RW 16475
RA
HULL
2148
①
Deed RW 14595
Reel 38 '54D
RA
2144
214
Deed RW 15011
Reel 39 '54D
RA
ALON LEE & BETTY JOY WILLIAMS
VOL 382 ~ P-435
Deed RW 15010
Reel 38 '54D
②
①
Deed RW 14782
Reel 35 - '54D
RA
②
21436
180'
S. 63° 42' 30" W.
930
935
940
945
950
Deed RW 14782
Reel 38 '54D
RA
100'
Final Judgm't. RW 16474
RA
75'
Final Judgm't. RW 16475
RA
ALBERT A. & JULIET E. HULL
REEL 7 52D 87969
CENTRAL OREGON PLYWOOD, OREGON LTD.
VOL. 440 ~ P. 667
Final Judgm't. RW 16475
50' EASEMENT
Parcel 7
947+60
A
W. LINE MARION MARTIN D.L.C. NO. 41 (APPROX. LOC.)
E. LINE CHARLES BOREN D.L.C. NO. 37 (APPROX. LOC.)

COUNTY SURVEYORS FILE DATA
DO NOT REMOVE FROM OFFICE

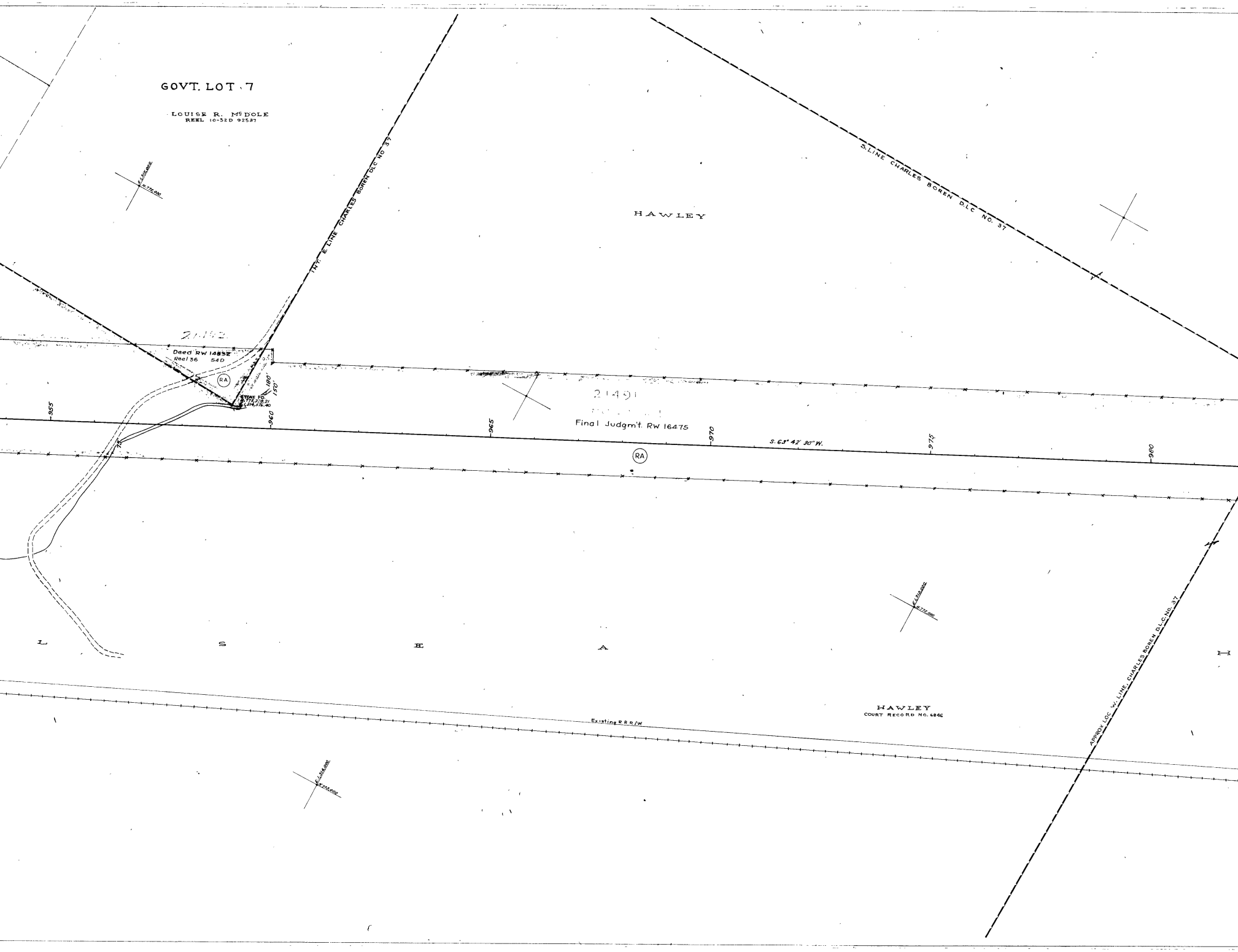
GOVT. LOT 7
LOUISE R. McDOLE
REEL 10-32D 92587
E 1,315,000
N 772,000
INT. E. LINE CHARLES BOREN D.L.C. NO. 37
HAWLEY
S. LINE CHARLES BOREN D.L.C. NO. 37
21462
Deed RW 14852
Reel 36 54D
RA
180'
150'
STONE FD.
N 772,328.21
E 1,314,676.40
75
955
960
965
970
975
980
21491
Final Judgm't. RW 16475
S. 63° 42' 30" W.
RA
E 1,313,000
N 772,000
L
S
E
A
H
HAWLEY
COURT RECORD NO. 6846
Existing R.R.R/W
APPROX. LOC. W. LINE CHARLES BOREN D.L.C. NO. 37
E 1,314,000
N 773,000

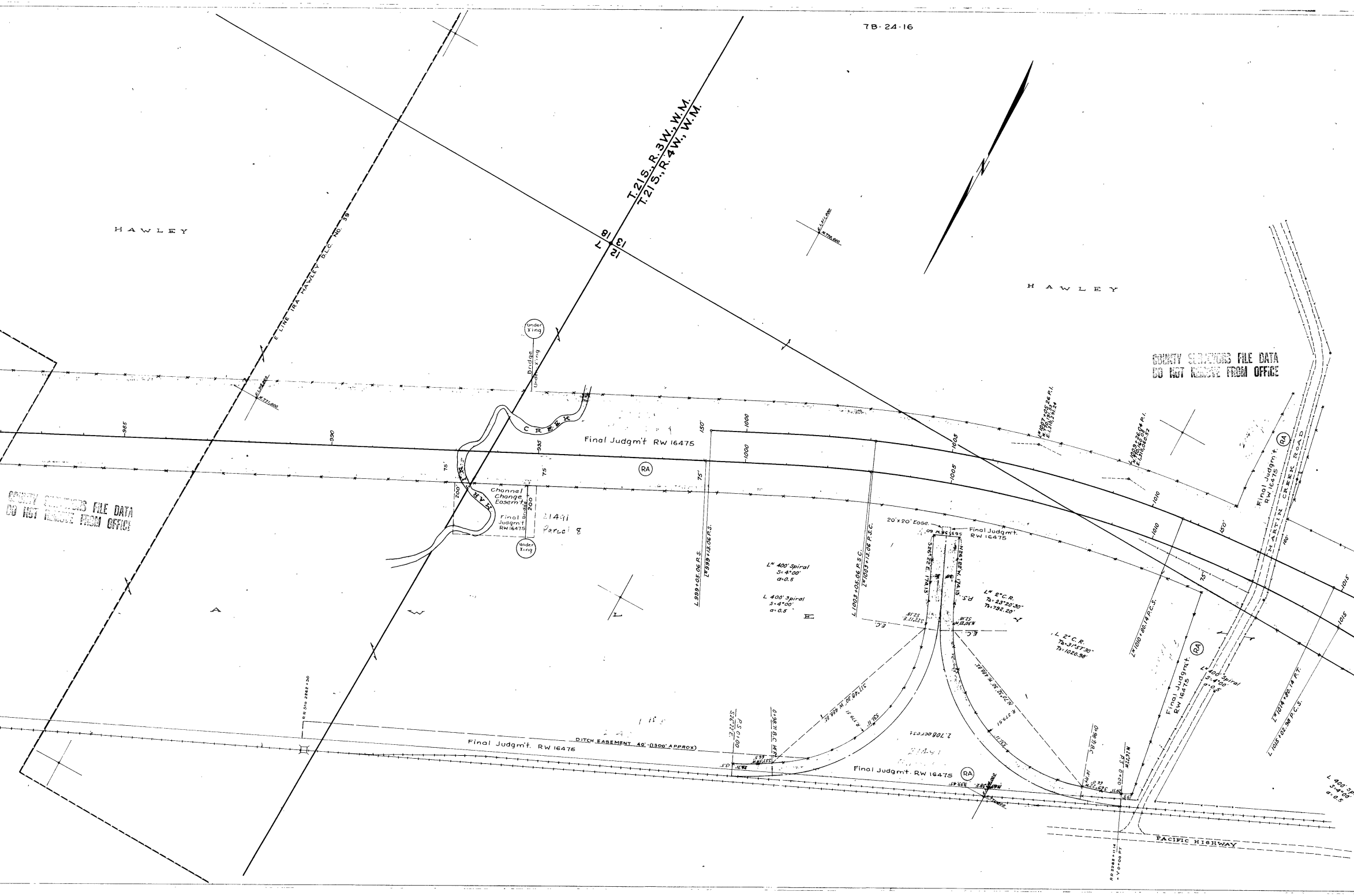
HAWLEY
E LINE IRA HAWLEY D.L.C. NO. 39
T.21S. R.3W. W.M.
T.21S. R.4W. W.M.
7
18
12
13
HAWLEY
985
990
995
1000
1005
1010
1015
Under X'ing
Bridge
Under X'ing
MARTIN CREEK
Final Judgm't RW 16475
RA
75'
150'
200'
200'
Channel Change Easem't
Final Judgm't RW16475
Parcel 8
Under X'ing
A
W
L
E
Y
L 999+05.06 P.S.
L^N 999+13.06 P.S.
L 1003+05.06 P.S.C.
L^N 1003+13.06 P.S.C.
L^N 400' Spiral S=4°00' a=0.5
L 400' Spiral S=4°00' a=0.5
20'x20' Ease.
Final Judgm't RW 16475
S26°22'E. 174.13
N26°22'W. 174.13
S22°17'E. 52.18
N30°21'W. 52.18
E.C.
E.C.
P.S.
L^N 2° C.R. Ta=23°20'30" Ts=792.20'
L 2° C.R. Ta=31°57'30" Ts=1020.98'
L^N 1007+05.26 P.I. N.770,191.53 E.1,310,291.24
L^N 1009+26.04 P.I. N.770,160.08 E.1,310,060.52
L^N 1010+80.14 P.C.S.
L^N 1014+80.14 P.T.
L 1015+02.98 P.C.S.
L^N 400' Spiral S=4°00' a=0.5
L 400' Sp S=4°00' a=0.5
Final Judgm't RW 16475
MARTIN CREEK ROAD
100'
S17°48'30"W. 488.82
N70°32'30"W. 488.82
R.379.51
531.11
531.11
2.708 acres±
P.S. 0+00
S26°22'E.
0+98.71 B.C.
0+98.71 B.C.
P.S. 0+00
N26°22'W.
RR 510 2862+30
DITCH EASEMENT 40' (1300' APPROX)
Final Judgm't. RW 16476
Final Judgm't. RW 16475
PACIFIC HIGHWAY
RR 2288+11.4 = Y 0+00 P.T.
E.1,311,000 N.771,000
E.1,311,000 N.770,000

COUNTY SURVEYORS FILE DATA
DO NOT REMOVE FROM OFFICE

COUNTY SURVEYORS FILE DATA
DO NOT REMOVE FROM OFFICE

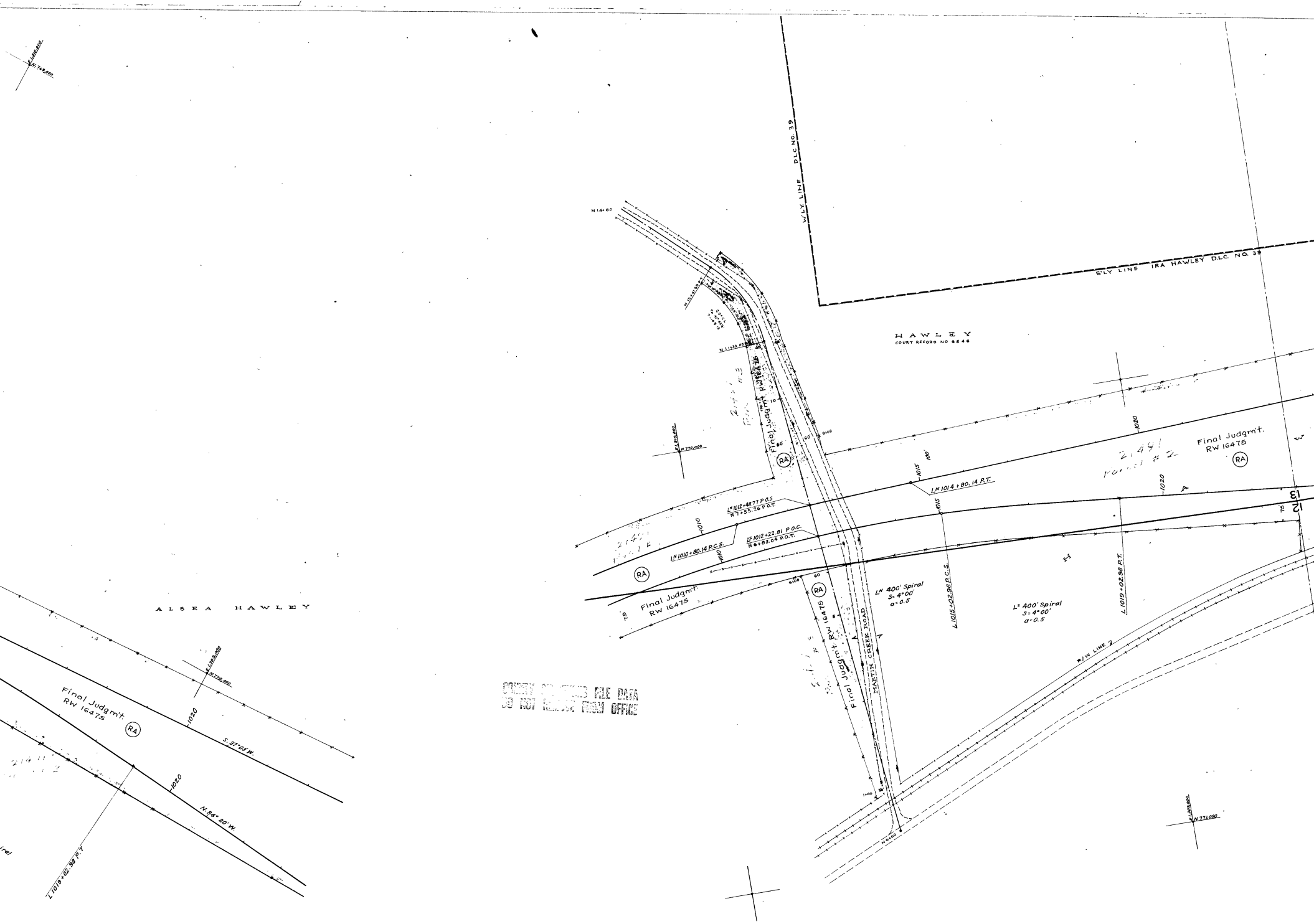
E 1,310,000
N 769,000
N 14+80
N 13+41.55 P.T.
N 11+33.05
W'LY LINE D.L.C. NO. 39
S'LY LINE IRA HAWLEY D.L.C. NO. 39
HAWLEY
COURT RECORD NO 6846
Final Judgm't. RW 16475
2,491 Parcel #3
E 1,310,000
N 770,000
10
60'
60'
9+00
RA
100'
1015
LN 1014+80.14 P.T.
1020
2,491 Parcel #2
Final Judgm't. RW 16475
RA
1020
A
13
12
75
LN 1012+48.77 P.O.S.
N 7+55.26 P.O.T.
1010
LS 1012+22.81 P.O.C.
N 6+83.04 P.O.T.
1015
2,491 Parcel #1
LN 1010+80.14 P.C.S.
1010
RA
Final Judgm't. RW 16475
75
6+00
60
RA
Final Judgm't. RW 16475
MARTIN CREEK ROAD
LN 400' Spiral
S= 4°00'
a=0.5
L1015+02.98 P.C.S.
H
LS 400' Spiral
S= 4°00'
a=0.5
L1019+02.98 P.T.
R/W LINE 7
1+00
50'
N 0+00
E 1,308,000
N 771,000
ALSEA HAWLEY
E 1,309,000
N 770,000
Final Judgm't. RW 16475
RA
1020
S. 87°03' W.
2,491 Parcel #2
1020
N. 84°20' W.
L1019+02.98 P.T.
iral

COUNTY SURVEYORS FILE DATA
DO NOT REMOVE FROM OFFICE

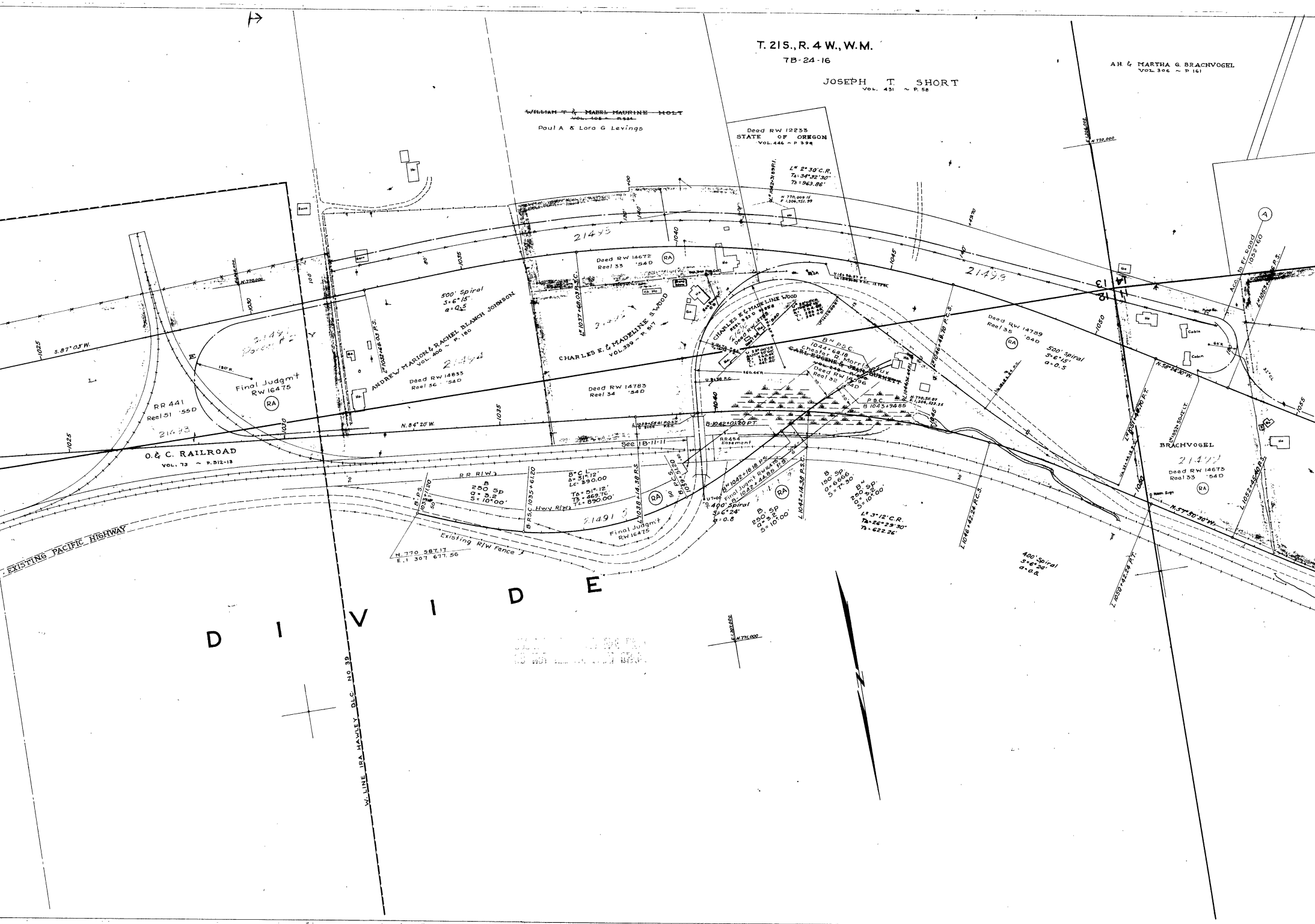
T. 21S., R. 4 W., W.M.
7B-24-16
JOSEPH T. SHORT
VOL. 431 ~ P. 58
AH. & MARTHA G. BRACHVOGEL
VOL. 306 ~ P 161
~~WILLIAM T & MABEL MAURINE HOLT~~
~~VOL. 405 ~ P. 534~~
Paul A & Lora G Levings
Deed RW 12233
STATE OF OREGON
VOL. 446 ~ P 394
L^N 2° 30' C.R.
TΔ = 34° 32' 30"
Ts = 963.86'
N 770,009.15
E 1,306,751.99
N 770,000
21495
21499
Deed RW 14672
Reel 33 '54D
RA
500' Spiral
S = 6° 15'
a = 0.5
ANDREW MARION & RACHEL BLANCH JOHNSON
VOL. 400 ~ P. 180
21494
Deed RW 14833
Reel 36 '54D
CHARLES E. & MADELINE S. WOOD
VOL. 339 ~ P. 517
Deed RW 14783
Reel 34 '54D
CHARLES E. & MADELINE WOOD
REEL 95 2 D
Deed RW 14782
B^N P.S.C.
1044+68.18
Chester R. Morris et ux
~~CARL EUGENE & JEAN BURNETT~~
Deed RW 14596
Reel 32 '54D
P.S.C.
B 1043+94.85
N 770,511.07
E 1,306,523.25
Deed RW 14759
Reel 35 '54D
500' Spiral
S = 6° 15'
a = 0.5
N. 58° 24' 30" W.
BRACHVOGEL
21492
Deed RW 14673
Reel 33 '54D
Acc. to Fr. Road
1052+60
A
Cabin
Cabin
Ho
Ga
Barn
Ch Ho
Neon Sign
S. 87° 03' W.
N. 84° 20' W.
N. 57° 30' 30" W.
21491 Parcel #2
180' R.
Final Judgm't
RW 16475
RR 441
Reel 51 '55D
21493
O. & C. RAILROAD
VOL. 73 ~ P. 512-13
EXISTING PACIFIC HIGHWAY
See 1B-11-11
RR 454
Easement
B-1042+01.20 P.T.
RR R/W
B
250 Sp
a = 3.2
S = 10° 00'
B° C.L.
Δ = 31° 12'
Lc = 390.00
TΔ = 51° 12'
Ts = 469.76'
TL = 890.00'
Hwy R/W
21491
Final Judgm't
RW 16475
Existing R/W Fence
N. 770 587.17
E. 1 307 677.56
B^N 1042+18.18 P.S.
Final Judgm't RW 16475
B-1042+44.85 P.S.
400' Spiral
S = 6° 24'
a = 0.8
B
250 Sp
a = 3.2
S = 10° 00'
B
150 Sp
a = 6.666
S = 7° 30'
B^N
250 Sp
a = 3.2
S = 10° 00'
L^S 3° 12' C.R.
TΔ = 26° 29' 30"
Ts = 622.26'
400' Spiral
S = 6° 24'
a = 0.8
L^N 1032+68.03 P.S.
L^N 1037+68.03 P.S.C.
B. P.S. 1033+11.20
B. P.S.C. 1035+61.20
L 1038+14.38 P.S.
B. P.C.S. 1039+51.20
L 1042+14.38 P.S.C.
L^N 1046+49.70 P.S.
L 1046+42.24 R.C.S.
L^N 1051+49.70 P.T.
L 1050+42.24 P.T.
L 1052+45.40 P.S.
L^N 1053+ P.S.
1025
1030
1035
1040
1045
1050
1055
N. 771,000
W. LINE IRA HAWLEY D.L.C. NO. 39
D I V I D E

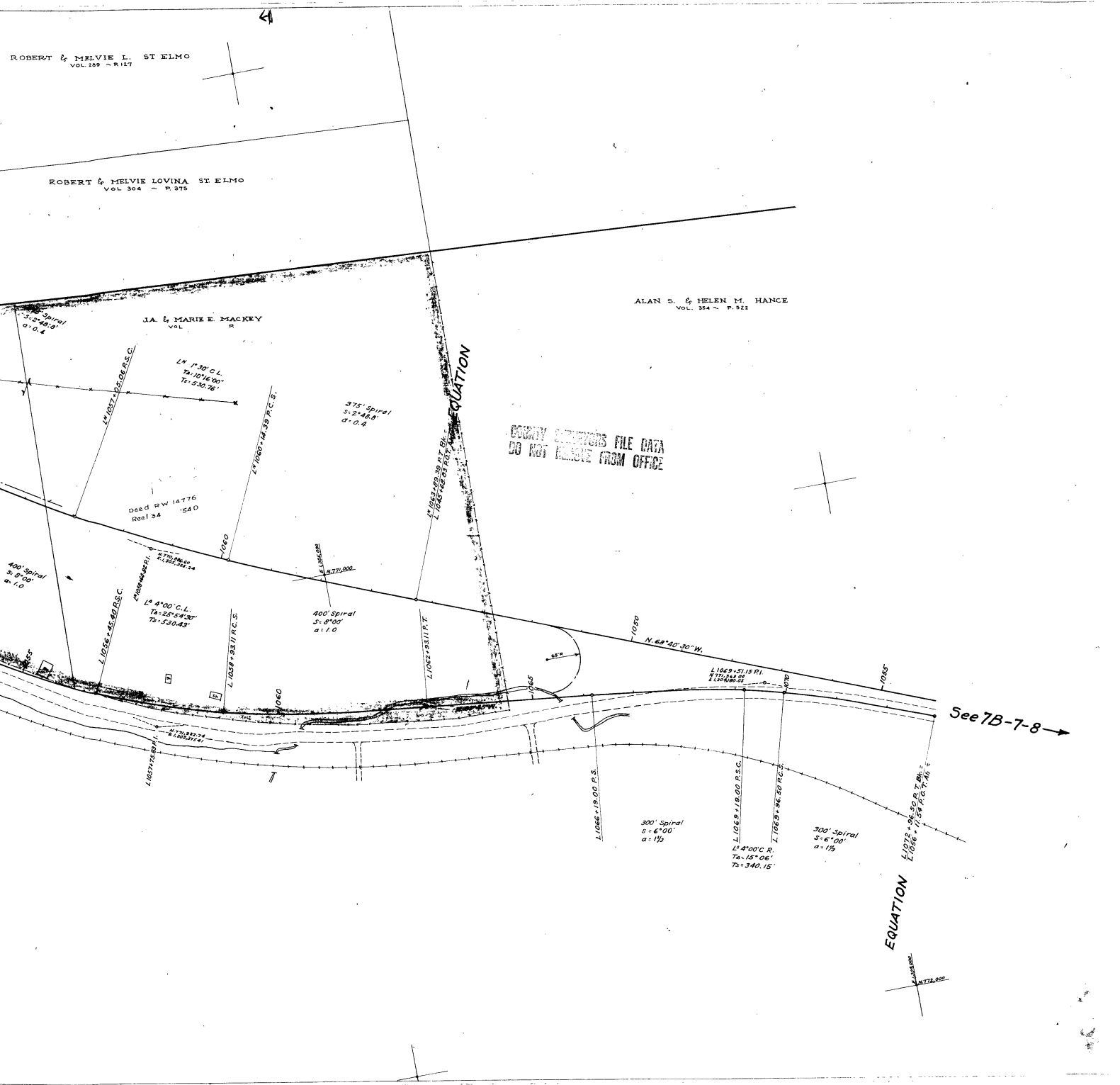
ROBERT & MELVIE L. ST ELMO
VOL. 289 ~ P. 127
ROBERT & MELVIE LOVINA ST ELMO
VOL. 304 ~ P. 375
J.A. & MARIE E. MACKEY
VOL. P.
ALAN S. & HELEN M. HANCE
VOL. 354 ~ P. 522
Spiral
S=2°48.8'
a=0.4
LN 1057+05.06 P.S.C.
LN 1°30' C.L.
TΔ=10°16'00"
Ts=530.76'
LN 1060+14.39 P.C.S.
375' Spiral
S=2°48.8'
a=0.4
EQUATION
LN 1063+89.39 P.T. Bk.=
L 1045+68.83 P.O.T. Ah.
Deed RW 14776
Reel 34 540
1060
E 1,305,000
N.771,000
N.770,886.60
E.1,305,325.24
LN 1058+66.82 P.I.
400' Spiral
S=8°00'
a=1.0
L 1056+45.40 P.S.C.
L4 4°00' C.L.
TΔ=25°54'30"
Ts=530.43'
L 1058+93.11 P.C.S.
400' Spiral
S=8°00'
a=1.0
L 1062+93.11 P.T.
1055
1060
N.771,232.74
E.1,305,375.41
L 1057+75.83 P.I.
1065
65' R
1050
N. 68°40'30" W.
1055
L 1069+51.15 P.I.
N 771,368.06
E 1,304,180.05
1070
L 1066+19.00 P.S.
300' Spiral
S=6°00'
a=1⅓
L 1069+19.00 P.S.C.
L 1069+96.50 P.C.S.
L5 4°00' C R.
TΔ=15°06'
Ts=340.15'
300' Spiral
S=6°00'
a=1⅓
L 1072+96.50 P.T. Bk.=
L 1056+11.54 P.O.T. Ah.
See 7B-7-8 →
EQUATION
E 1,304,000
N.772,000

COUNTY SURVEYORS FILE DATA
DO NOT REMOVE FROM OFFICE