7B-36-12

SUPERSEDED BY DRG. 9B-4-27

OREGON STATE HIGHWAY DEPARTMENT
Constructed Line

CANYONVILLE-AZALEA SECTION

PACIFIC HIGHWAY

DOUGLAS COUNTY
Scale: 1 inch = 400 feet

Traced by L.K. Jan., 1956

DRG. NO. 7B-36-12

SUPERSEDED BY DRG. 9B-4-27

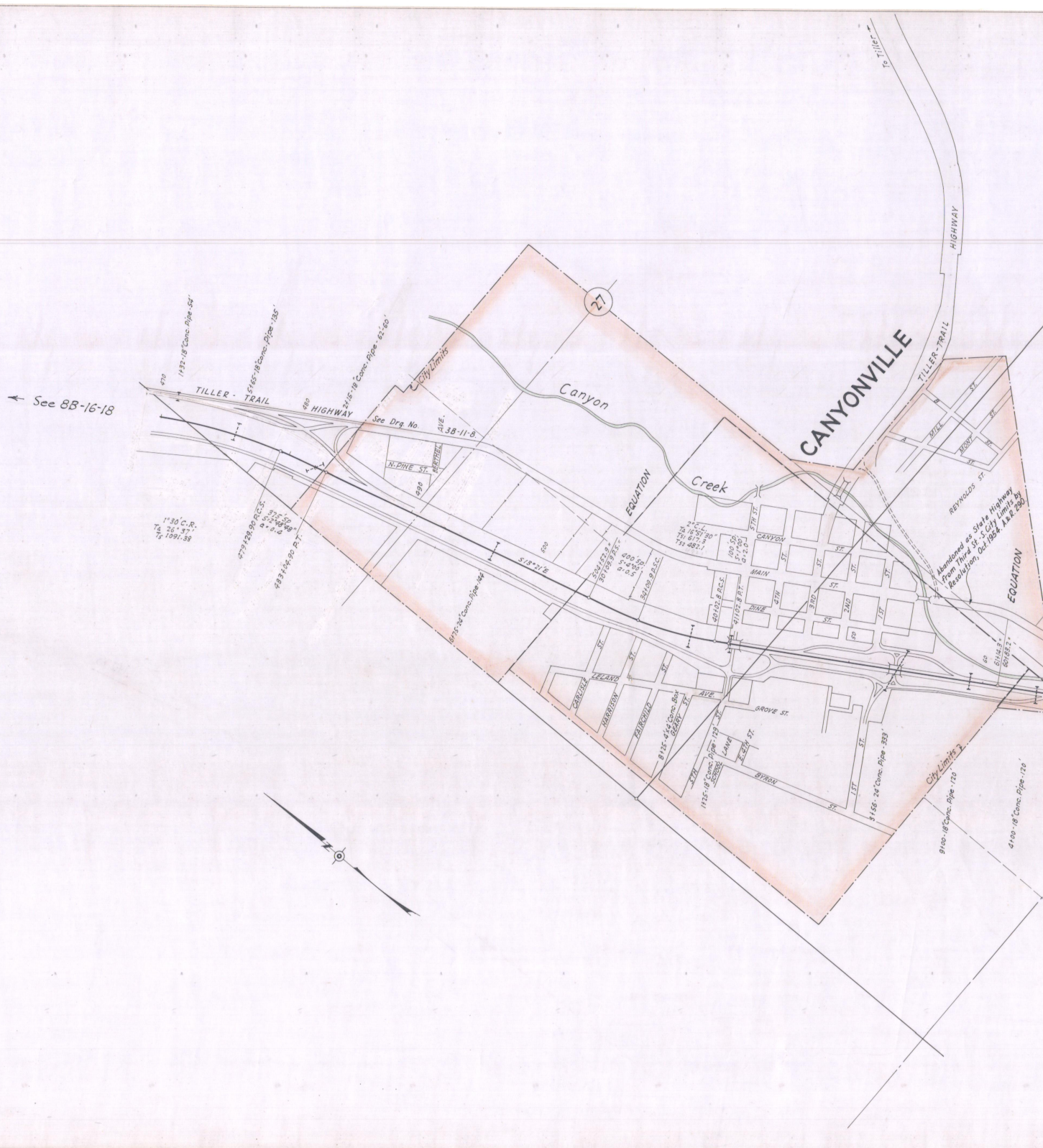

See 8B-16-18
TILLER - TRAIL HIGHWAY
See Drg. No. 3B-11-8
470
480
490
500
60
1+32-18" Conc. Pipe-54'
5+65-18" Conc. Pipe-135'
24+15-18" Conc. Pipe-62'-60'
City Limits
27
Canyon Creek
CANYONVILLE
N. PINE ST.
BERTHEL AVE.
1°30' C.R.
TA 26°37'
TS 1091.38
479+29.90 P.C.S.
375' SP.
S=2°48'48"
a=0.4
483+04.90 P.T.
S13°21'E
6+75-24" Conc. Pipe-144'
EQUATION
504+52.9=
30+09.9 P.S.=
400' SP.
S=4°00'
a=0.5
34+09.9 P.S.C.
2° C.L.
TA 16°51'30"
TS1 617.3
TS2 482.1
100' SP.
S=1°00'
a=2.0
40+02.8 P.C.S.
41+02.8 P.T.
5TH ST.
CANYON ST.
MAIN ST.
PINE ST.
4TH ST.
3RD ST.
2ND ST.
1ST ST.
50
CARLISLE ST.
LELAND ST.
HARRISON ST.
FAIRCHILD ST.
GEARY ST.
AVE.
8+25-4'x4' Conc. Box
1+25-18" Conc. Pipe-129'
5TH ST.
SCHOOL LANE
E. 4TH ST.
GROVE ST.
BYRON ST.
1ST ST.
3+56-24" Conc. Pipe-333'
City Limits
9+00-18" Conc. Pipe-120'
4+00-18" Conc. Pipe-120'
61+14.3=
60+83.2=
Abandoned as State Highway from Third St.-S. City Limits by Resolution, Oct. 1954, A&R. 290.
EQUATION
REYNOLDS ST.
MILL ST.
MONT ST.
A ST.
B ST.
TILLER-TRAIL HIGHWAY
To Tiller
N

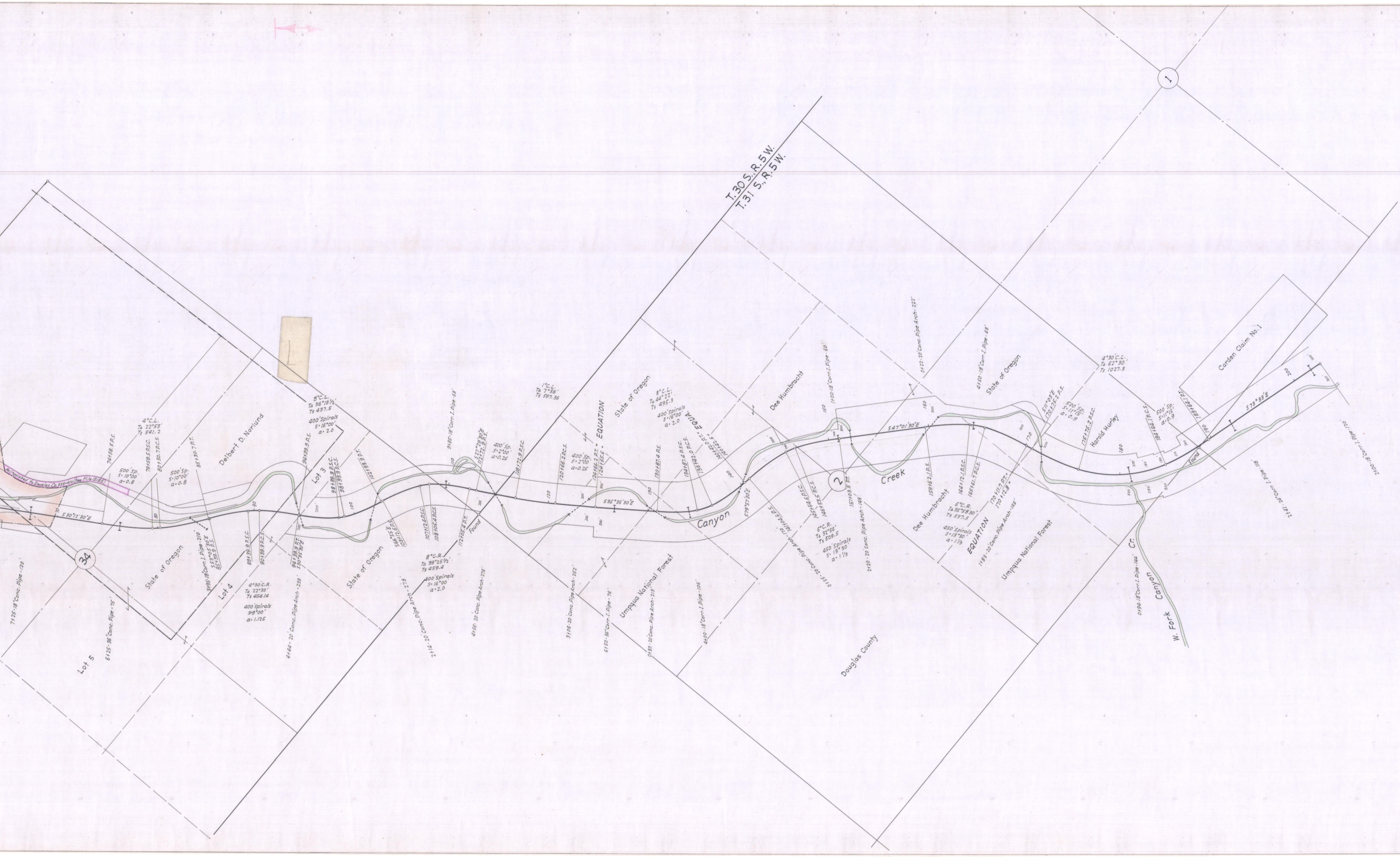
T. 30 S., R. 5 W.
T. 31 S., R. 5 W.
1
34
2
Relinquished to Douglas Co. 555-410 (See File 12185)
S 30°12'30"E
74+58.5 P.S.
500' Sp. S=10°00' a=0.8
4°C.L. TΔ 22°53' Ts 541.2
79+58.5 P.S.C.
80+30.7 P.C.S.
500' Sp. S=10°00' a=0.8
85+30.7 P.T.
Delbert D. Norlund
94+39.9 P.S.
8°C.L. TΔ 36°19½' Ts 437.5
400' Spirals S=16°00' a=2.0
Lot 3
98+39.9 P.S.C.
98+93.9 P.C.S.
102+93.9 P.T.
7+25-18" Conc. Pipe-120'
6+25-36" Conc. Pipe-75'
State of Oregon
3+95-18" Corr. I. Pipe-210'
S 53°05'30"E
85+39.9 P.S.
89+39.9 P.S.C.
90+39.9 P.C.S.
Lot 4
4°30' C.R. TΔ 22°30' Ts 454.14
400' Spirals S=9°00' a=1.125
94+39.9 P.T.
S 30°35'30"E
4+44-20' Conc. Pipe Arch-233'
Lot 5
State of Oregon
S 66°55'E
103+12.6 P.S.
107+12.6 P.S.C.
108+05.4 P.C.S.
112+05.4 P.T.
Found
8°C.R. TΔ 39°25½' Ts 459.4
400' Spirals S=16°00' a=2.0
2+14-20' Conc. Pipe Arch-278'
4+55-20' Conc. Pipe Arch-276'
9+85-18" Corr. I. Pipe-68'
S 27°29'30"E
112+72.9 P.S.
400' Sp. S=2°00' a=0.25
116+72.9 P.S.C.
1°C.L. TΔ 7°56' Ts 597.36
120+66.2 P.C.S.
400' Sp. S=2°00' a=0.25
124+66.2 P.T. = 124+65.6 EQUATION
S 35°35'30"E
3+06-20' Conc. Pipe Arch-252'
6+50-36" Corr. I. Pipe-76'
0+83-20' Conc. Pipe Arch-213'
Umpqua National Forest
State of Oregon
8°C.L. TΔ 44°22' Ts 495.3
400' Spirals S=16°00' a=2.0
130+87.4 P.S.
134+87.4 P.S.C.
136+42.0 P.C.S.
140+42.0 P.T. = 140+42.6 EQUA.
Canyon
S 79°57'30"E
4+00-18" Corr. I. Pipe-106'
0+25-20' Conc. Pipe Arch-170'
141+04.6 P.S.
145+54.6 P.S.C.
146+53.5 P.C.S.
6°C.R. TΔ 32°56' Ts 509.5
450' Spirals S=13°30' a=1⅓
151+03.5 P.T.
2+20-20' Conc. Pipe Arch-149'
Douglas County
Dee Humbracht
1+00-18" Corr. I. Pipe-60'
0+22-20' Conc. Pipe Arch-222'
S 47°01'30"E
Creek
159+62.1 P.S.
Dee Humbracht
164+12.1 P.S.C.
165+61.7 P.C.S.
6°C.R. TΔ 35°58'30" Ts 537.5
450' Spirals S=13°30' a=1⅓
EQUATION
170+11.7 P.T. = 170+12.8
1+83-20' Conc. Pipe Arch-155'
Umpqua National Forest
4+50-18" Corr. I. Pipe-68'
State of Oregon
S 11°03'E
170+75.2 P.S.
500' Sp. S=11°15' a=0.9
4°30' C.L. TΔ 62°30' Ts 1027.3
175+75.2 P.S.C.
Harold Hurley
184+64.1 P.C.S.
500' Sp. S=11°15' a=0.9
189+64.1 P.T.
Found
Carden Claim No. 1
S 73°33'E
0+94-18" Corr. I. Pipe-144'
W. Fork Canyon Cr.
2+41-24" Corr. I. Pipe-118'
2+00-18" Corr. I. Pipe-120'
70
80
90
100
110
120
130
140
150
160
170
180
190
200

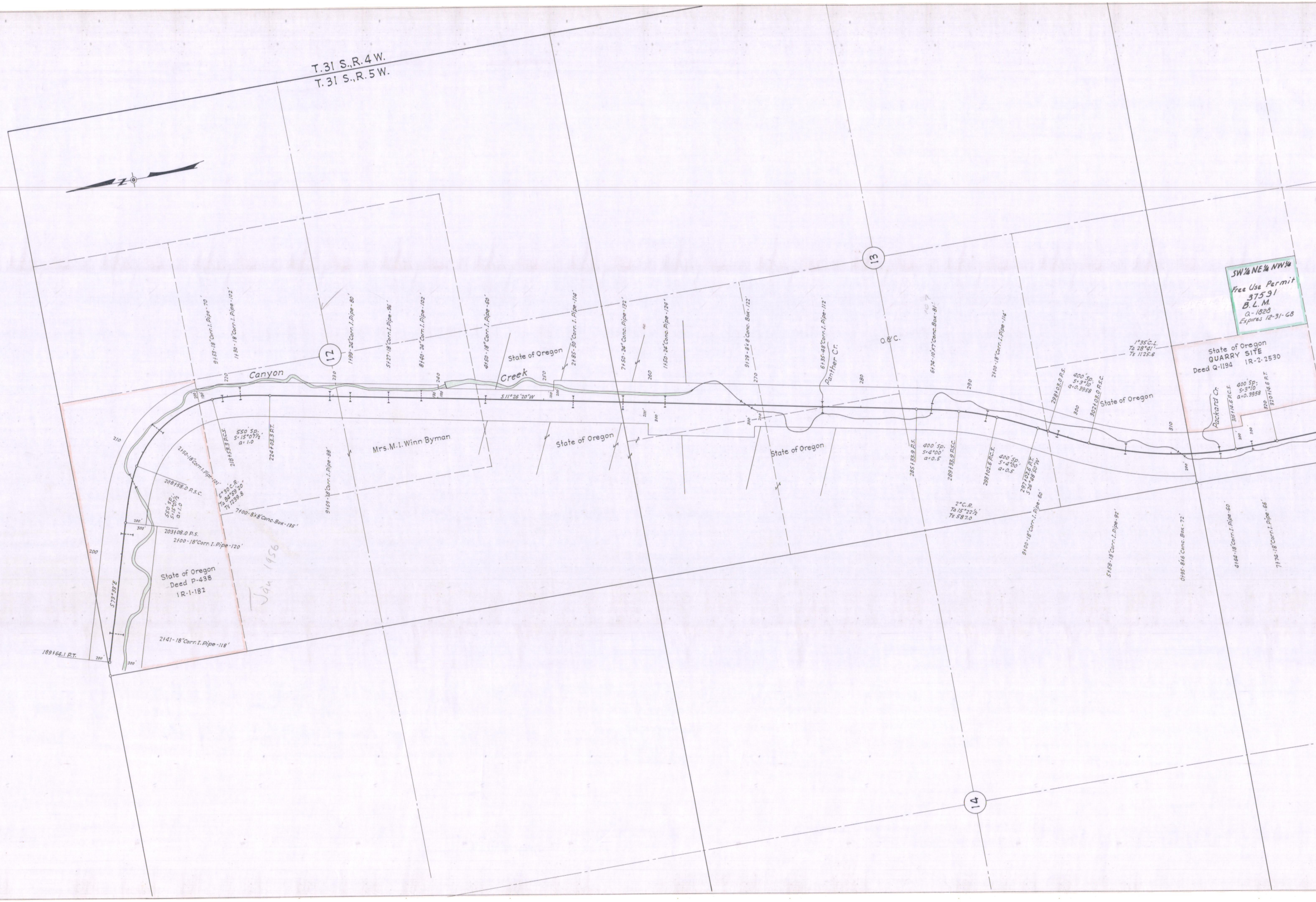
T.31 S., R.4 W.
T.31 S., R.5 W.
12
13
14
Canyon
Creek
S 11°26'20" W
S 73°33' E
State of Oregon
Deed P-438
1R-1-182
Mrs. M. I. Winn Byman
State of Oregon
State of Oregon
State of Oregon
State of Oregon
O.&C.
Panther Cr.
Packard Cr.
State of Oregon
QUARRY SITE
Deed Q-1194 1R-2-2530
SW¼ NE¼ NW¼
Free Use Permit
37591
B.L.M.
Q-1828
Expires 12-31-68
189+64.1 P.T.
2+41 - 18" Corr. I. Pipe - 118'
2+00 - 18" Corr. I. Pipe - 120'
203+08.0 P.S.
550' Sp.
S = 15°07½'
a = 1.0
208+58.0 P.S.C.
2+50 - 18" Corr. I. Pipe - 101'
5°30' C.R.
T∆ 84°59'20"
Ts 1239.8
218+53.3 P.C.S.
550' Sp.
S = 15°07½'
a = 1.0
224+03.3 P.T.
7+00 - 8'x8' Conc. Box - 135'
9+53 - 18" Corr. I. Pipe - 70'
1+30 - 18" Corr. I. Pipe - 102'
9+69 - 18" Corr. I. Pipe - 88'
1+99 - 24" Corr. I. Pipe - 80'
5+27 - 18" Corr. I. Pipe - 96'
8+40 - 24" Corr. I. Pipe - 102'
4+50 - 18" Corr. I. Pipe - 60'
2+85 - 30" Corr. I. Pipe - 114'
7+50 - 24" Conc. Pipe - 132'
1+50 - 24" Conc. Pipe - 124'
9+29 - 8'x8' Conc. Box - 122'
6+35 - 48" Corr. I. Pipe - 112'
6+74 - 10'x7' Conc. Box - 81'
107
2+00 - 18" Corr. I. Pipe - 114'
285+33.9 P.S.
400' Sp.
S = 4°00'
a = 0.5
289+33.9 P.S.C.
2° C.R.
T∆ 15°22½'
Ts 587.0
293+02.6 P.C.S.
400' Sp.
S = 4°00'
a = 0.5
297+02.6 P.T.
S 26°48'50" W
9+00 - 18" Corr. I. Pipe - 60'
298+03.0 P.S.
400' Sp.
S = 3°10'
a = 0.3958
302+03.0 P.S.C.
1°35' C.L.
T∆ 28°41'
Ts 1125.6
5+58 - 18" Corr. I. Pipe - 92'
0+95 - 8'x6' Conc. Box - 72'
316+14.6 P.C.S.
400' Sp.
S = 3°10'
a = 0.3958
320+14.6 P.T.
4+64 - 18" Corr. I. Pipe - 60'
7+74 - 18" Corr. I. Pipe - 65'
200
210
220
230
240
250
260
270
280
290
300
310
320
Jan 1956

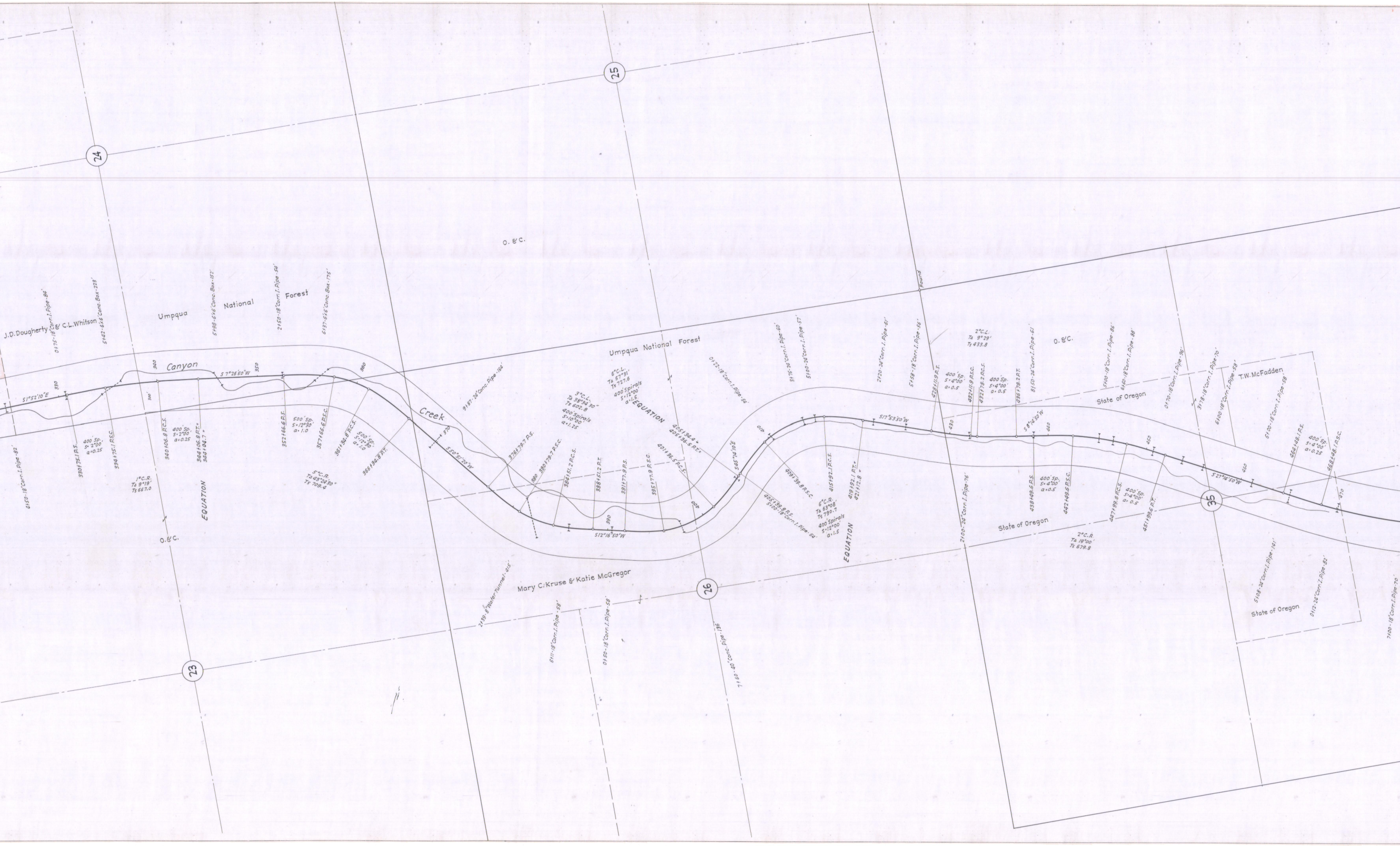
24
25
23
26
35
J.D. Dougherty & C.L. Whitson
Umpqua National Forest
O.&C.
Canyon
Creek
0+75-18"Corr. I. Pipe-84'
5+42-6'x6' Conc. Box-223'
5+98-6'x6' Conc. Box-152'
2+50-18" Corr. I. Pipe-54'
6+37-6'x6' Conc. Box-175'
4+50-18" Corr. I. Pipe-82'
S 1°52'10" E
330
340
350
360
370
300'
S 7°26'50" W
330+75.1 P.S.
400' Sp. S=2°00 a=0.25
334+75.1 P.S.C.
340+06.8 P.C.S.
400' Sp. S=2°00' a=0.25
344+06.8 P.T.=
344+04.7=
1°C.R. TΔ 9°19' Ts 667.0
EQUATION
352+66.6 P.S.
500' Sp. S=12°30' a=1.0
357+66.6 P.S.C.
361+34.8 P.C.S.
500' Sp. S=12°30' a=1.0
366+34.8 P.T.
5°C.R. TΔ 43°24'30" Ts 709.4
S 50°51'20" W
9+87-24" Conc. Pipe-164'
Umpqua National Forest
3°C.L. TΔ 38°34'30" Ts 602.8 400' Spirals S=10°00' a=1.25
6°C.L. TΔ 57°31' Ts 727.6 400' Spirals S=12°00' a=1.5
EQUATION
376+79.7 P.S.
380
380+79.7 P.S.C.
384+51.2 P.C.S.
388+51.2 P.T.
390
391+77.9 P.S.
395+77.9 P.S.C.
401+36.5 P.C.S.
405+34.4=
405+36.5 P.T.=
400
S 12°16'50" W
0+22-18" Corr. I. Pipe-54'
S 45°14'10" E
410
405+39.8 P.S.
5+00-18" Corr. I. Pipe-54'
409+39.8 P.S.C.
415+92.1 P.C.S.
419+92.1 P.T.=
421+12.8=
6°C.R. TΔ 63°08' Ts 790.7 400' Spirals S=12°00' a=1.5
EQUATION
3+75-24" Corr. I. Pipe-60'
5+00-24" Corr. I. Pipe-57'
2+20-24" Corr. I. Pipe-61'
5+58-18" Corr. I. Pipe-56'
S 17°53'50" W
Found
428+11.9 P.S.
430
400' Sp. S=4°00' a=0.5
432+11.9 P.S.C.
432+78.2 P.C.S.
400' Sp. S=4°00' a=0.5
436+78.2 P.T.
2°C.L. TΔ 9°29' Ts 433.8
8+50-24" Corr. I. Pipe-61'
O.&C.
5+00-18" Corr. I. Pipe-86'
6+50-18" Corr. I. Pipe-88'
State of Oregon
S 8°14'50" W
440
438+49.6 P.S.
400' Sp. S=4°00' a=0.5
442+49.6 P.S.C.
447+99.6 P.C.S.
400' Sp. S=4°00' a=0.5
451+99.6 P.T.
450
2°C.R. TΔ 19°00' Ts 679.8
State of Oregon
2+00-24" Corr. I. Pipe-76'
0+70-18" Corr. I. Pipe-96'
3+78-18" Corr. I. Pipe-70'
6+00-18" Corr. I. Pipe-58'
T.W. McFadden
6+00-18" Corr. I. Pipe-58'
S 27°14'50" W
460
464+48.1 P.S.
400' Sp. S=4°00' a=0.25
468+48.1 P.S.C.
470
5+08-24" Corr. I. Pipe-141'
0+12-24" Corr. I. Pipe-82'
State of Oregon
7+00-18" Corr. I. Pipe-70'
Mary C. Kruse & Katie McGregor
2+39-8" Water Tunnel-415'
6+11-18" Corr. I. Pipe-58'
0+50-18" Corr. I. Pipe-58'
7+60-40" Conc. Pipe-136'

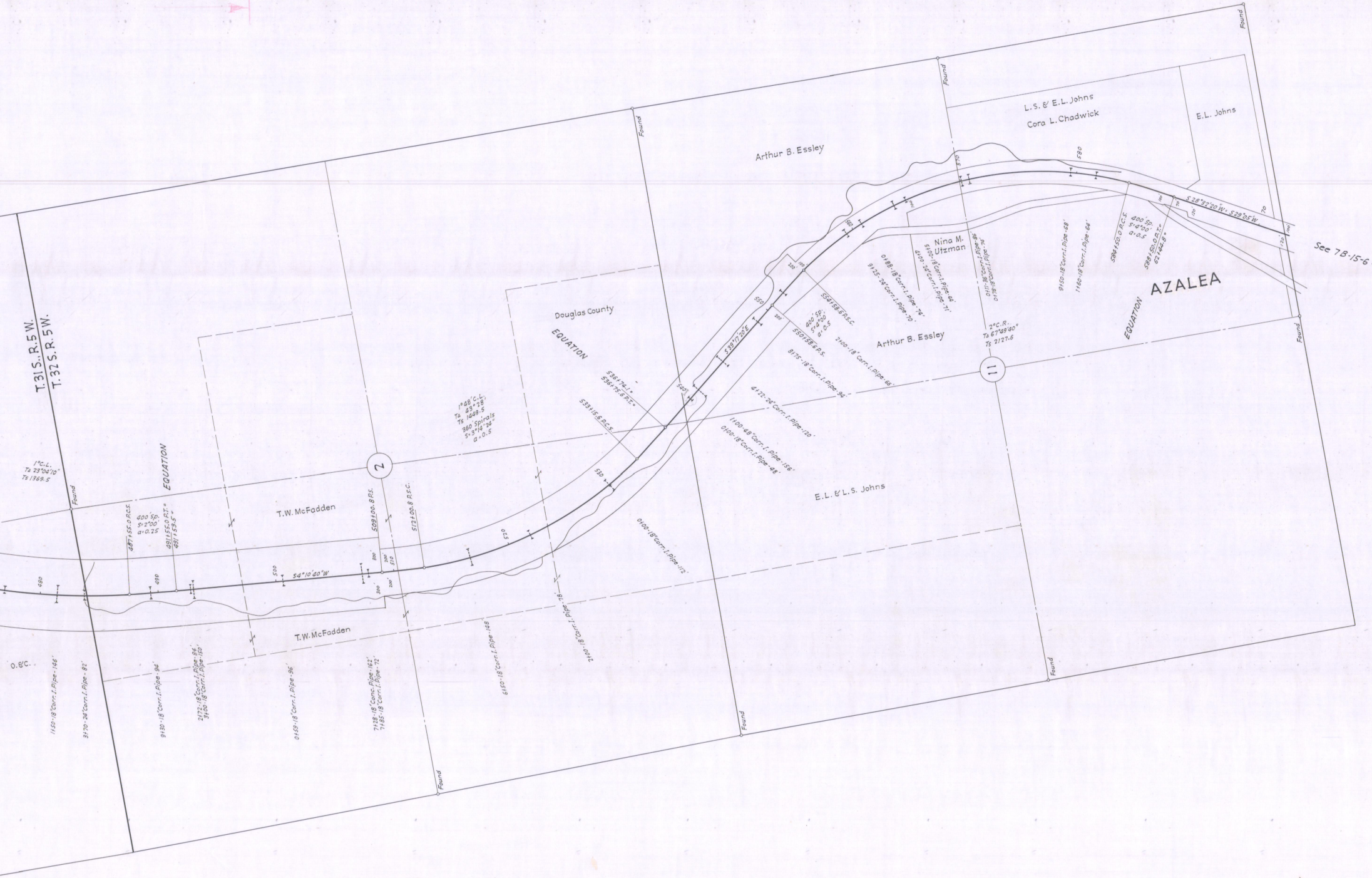
T.31 S., R.5 W.
T.32 S. R.5 W.
1°C.L.
Ta 23°04'10"
Ts 1369.5
Found
EQUATION
487+55.0 P.C.S.
400' Sp.
S=2°00'
a=0.25
491+55.0 P.T.=
491+53.5"
T.W. McFadden
509+00.8 P.S.
512+00.8 P.S.C.
2
1°48' C.L.
Ta 43°28'
Ts 1449.5
360' Spirals
S=3°14'24"
a=0.5
480
490
500
510
520
530
540
550
560
570
580
54°10'40"W
300'
200'
T.W. McFadden
O.&C.
1+50-18"Corr.I.Pipe-146'
3+70-24"Corr.I.Pipe-82'
9+30-18"Corr.I.Pipe-94'
2+72-18"Corr.I.Pipe-84'
3+00-18"Corr.I.Pipe-150'
0+59-18"Corr.I.Pipe-96'
7+28-18"Conc.Pipe-162'
7+85-18"Corr.I.Pipe-72'
6+50-18"Corr.I.Pipe-148'
2+00-18"Corr.I.Pipe-78'
Found
Douglas County
EQUATION
536+74.1"
536+75.6 P.I.=
533+15.6 P.C.S.
S 39°17'20"E
554+58.6 P.S.C.
400' Sp.
S=4°00'
a=0.5
550+58.6 P.S.
8+75-18"Corr.I.Pipe-94'
2+00-18"Corr.I.Pipe-66'
4+22-24"Corr.I.Pipe-120'
1+00-48"Corr.I.Pipe-156'
0+00-18"Corr.I.Pipe-48'
0+00-18"Corr.I.Pipe-112'
E.L. & L.S. Johns
Arthur B. Essley
Arthur B. Essley
Nina M. Utzman
0+88-18"Corr.I.Pipe-74'
9+25-24"Corr.I.Pipe-70'
5+00-18"Corr.I.Pipe-64'
4+00-24"Corr.I.Pipe-71'
0+11-36"Corr.I.Pipe-86'
0+78-18"Corr.I.Pipe-74'
2°C.R.
Ta 67°49'40"
Ts 2127.6
11
L.S. & E.L. Johns
Cora L. Chadwick
E.L. Johns
9+50-18"Corr.I.Pipe-68'
1+60-18"Corr.I.Pipe-64'
584+50.0 P.C.S.
400' Sp.
S=4°00'
a=0.5
588+50.0 P.T.=
62+44.8"
S 28°32'20"W = S29°05'W
70
100'
120'
AZALEA
EQUATION
See 7B-15-6 →

SUPERSEDED BY D

CANYONVILLE-AZALEA SECTION

DRG. NO. 7B-36-12

DRG. 9B-4-27