7B-27-14

Reedsport - Coos Co. Line, 400' Construction

26

OREGON STATE HIGHWAY DEPARTMENT

Constructed Line

REEDSPORT-COOS CO. LINE SECTION

OREGON COAST HIGHWAY

DOUGLAS COUNTY

Scale: 1 inch = 400 feet

Traced by L.K. April, 1954

Grid Bearings, South Zone

DRG. NO. 7B-27-14

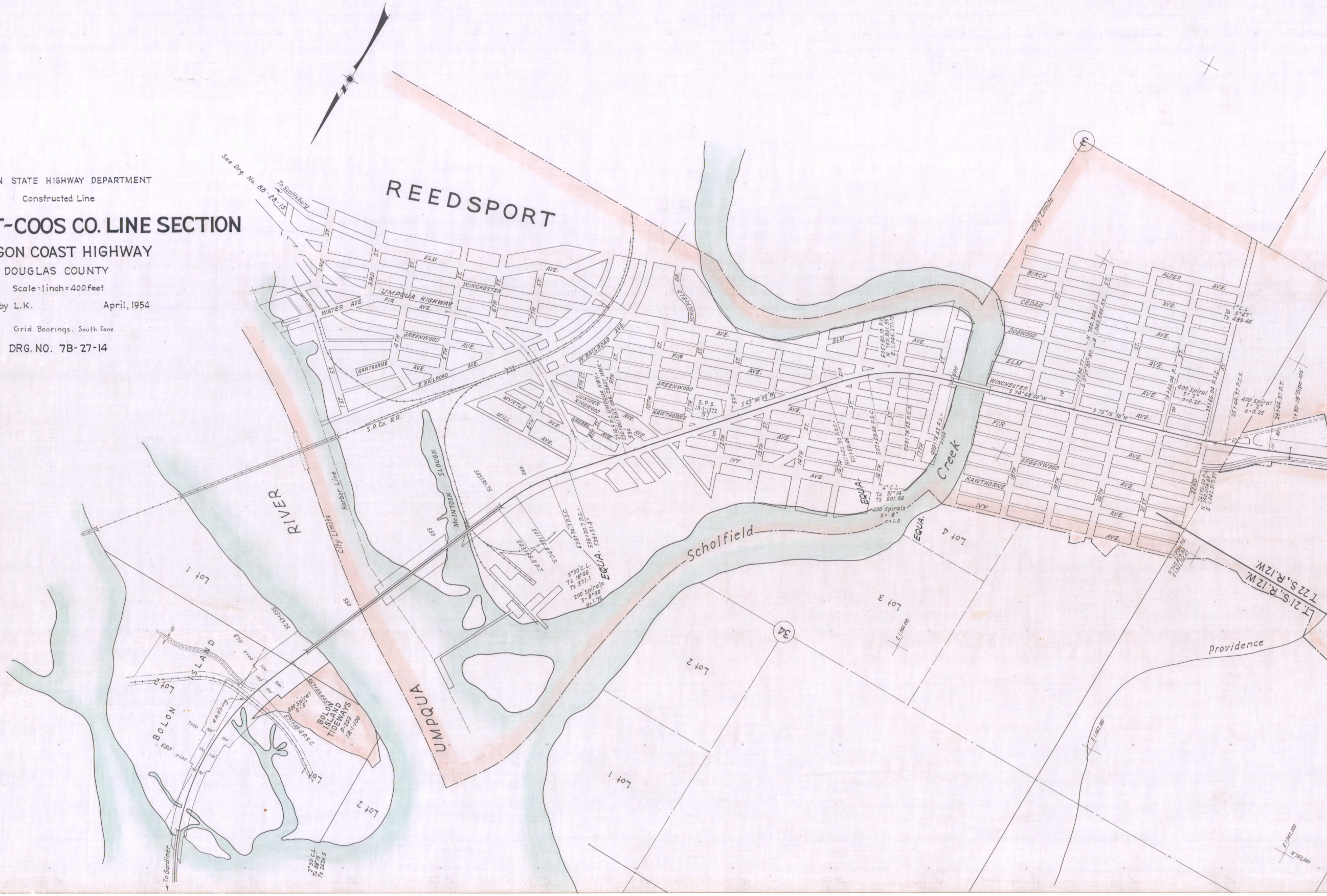
REEDSPORT
See Drg. No. 8B-28-15
To Scottsburg
UMPQUA HIGHWAY
WATER AVE.
FIR AVE.
ELM
WINCHESTER
GREENWOOD AVE.
HAWTHORNE
E. RAILROAD AVE.
W. RAILROAD AVE.
S.P. Co. R.R.
MYRTLE
MILL
JUNIPER
KINGWOOD
LAUREL
IVY
SCHOLFIELD DR.
2+16.5 P.C. UMPQUA HWY. = 530+90.1 P.O.T. ORE. COAST HWY.
S.P.S. 1R-1-1372 57
S 43°34'00"W
505+80.19 P.I.
N 760,801.35
E 1,045,271.12
511+62.30 P.O.T. = 511+59.46
507+59.46 P.S.C.
503+78.63 P.C.S.
499+78.63 P.S. = 0+00
4° C.L.
TΔ 31°14'
Ts 601.56
400' Spirals
S = 8°
a = 1.0
EQUA.
Scholfield
Creek
McINTOSH SLOUGH
3°30' C.L.
TΔ 18°46'
Ts 371.1
200' Spirals
S = 3°30'
a = 1.75
538+30.7 P.S.C.
536+30.7 P.S. = 536+31.4
City Limits
BIRCH
CEDAR
DOGWOOD
ALDER AVE.
1° C.L.
TΔ 5°47'
Ts 489.46
S 74°48'00"W
S 75°15'30"W
11+34.77
Δ 0°27'30" Rt.
N 760,346.11
E 1,043,595.53
19+66.04 P.S.
23+66.04 P.S.C.
400' Spiral
S = 2°
a = 0.25
25+44.37 P.C.S.
29+44.37 P.T.
1+30-18" Pipe-102'
24+55.50 P.I.
N 760,009.83
E 1,042,317.97
I. Pipe Fd.
N 760,879.60
E 1,042,195.67
T. 21 S., R. 12 W.
T. 22 S., R. 12 W.
Providence
Lot 1
Lot 2
Lot 3
Lot 4
34
RIVER
UMPQUA
Harbor Line
BOLON ISLAND
BOLON ISLAND TIDEWAYS P-203 1R-1-100
565+43.25
577+03.4 P.S.C.
400' Spiral
S = 5°
R.R. U'x-ing
2°30' C.L.
TΔ 88°16'
Ts 2426.5
To Gardiner

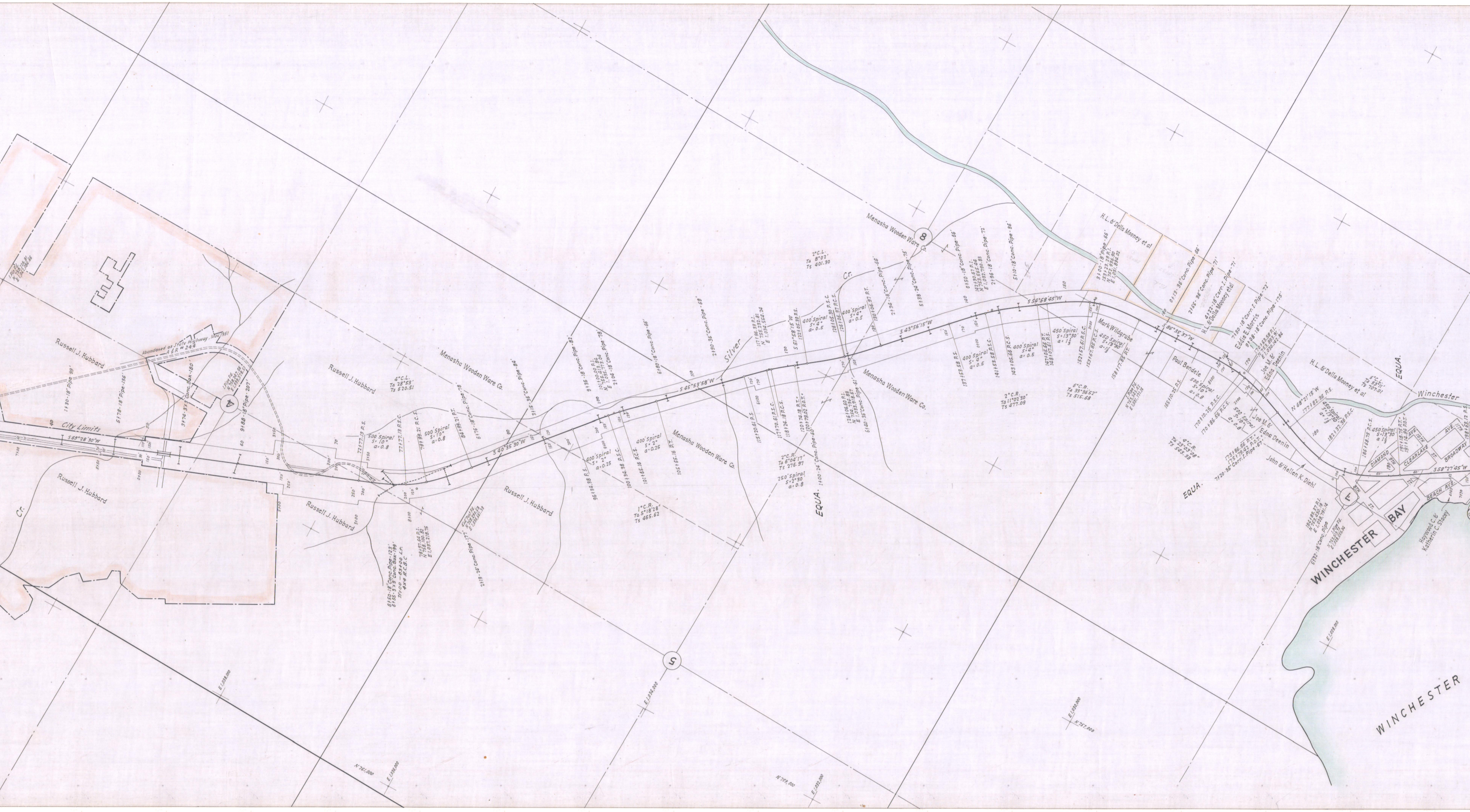
I. Pin Fd.
City Limits
S 69°28'30"W
Russell J. Hubbard
Abandoned as State Highway, Nov. 1951
A & R # 244
1+30-18" Pipe-99'
6+78-18" Pipe-156'
3+74-3'x3' Conc. Box-180'
I. Pipe Fd. N 758,297.56 E 1,039,378.51
9+88-18" Pipe-207'
4
Cr.
4° C.L. TΔ 28°53' Ts 620.51
500' Spiral S=10° a=0.8
72+77.13 P.S.
77+77.13 P.S.C.
79+99.21 P.C.S.
84+99.21 P.T.
6+76-18" Conc. Pipe-78'
6+50-18" Conc. Pipe-123'
6+55-3'x3' Conc. Box-199'
75+00 - 83+00 Lt. 4x4 R.C.B.C.
78+97.64 P.I. N 758,100.82 E 1,037,218.75
4x4" Post Fd. N 758,290.58 E 1,036,681.38
2+19-24" Conc. Pipe-177'
Menasha Wooden Ware Co.
3+15-36" Conc. Pipe-84'
S 40°35'30"W
1° C.R. TΔ 5°18'28" Ts 465.62
400' Spiral S=2° a=0.25
96+34.38 P.S.
100+34.38 P.S.C.
101+65.16 P.C.S.
105+65.16 P.T.
9+36-18" Conc. Pipe-82'
101+00.00 P.I. N 755,413.84 E 1,035,773.04
2+04-18" Conc. Pipe-78'
6+80-18" Conc. Pipe-66'
2+90-36" Conc. Pipe-69'
Silver
S 45°53'58"W
115+20.61 P.S.
117+70.61 P.S.C.
118+24.18 P.C.S.
120+74.18 P.T.=
120+79.02 P.O.T.=
117+96.33 P.I. N 755,232.81 E 1,034,554.24
2° C.R. TΔ 6°04'17" Ts 276.97
250' Spiral S=2°30' a=0.8
EQUA.
1+00-24" Conc. Pipe-60'
S 51°58'15"W
122+05.30 P.S.
126+05.30 P.S.C.
126+06.97 P.C.S.
130+06.97 P.T.
400' Spiral S=4° a=0.5
126+06.60 P.I. N 754,734.89 E 1,033,918.67
6+40-36" Conc. Pipe-61'
2° C.L. TΔ 8°02' Ts 401.30
Cr.
2+34-18" Conc. Pipe-66'
5+38-24" Conc. Pipe-75'
8
0+50-18" Conc. Pipe-66'
142+30.67 P.I. N 753,565.44 E 1,032,790.83
2+96-18" Conc. Pipe-72'
5+10-18" Conc. Pipe-86'
S 43°56'15"W
2° C.R. TΔ 11°02'30" Ts 477.09
137+53.58 P.S.
141+53.58 P.S.C.
143+05.66 P.C.S.
147+05.66 P.T.
148+07.61 P.S.
S 54°58'45"W
H. L. & Della Mooney et al
3+00-18" Pipe-66'
153+23.29 P.I. N 752,936.90 E 1,031,894.02
0+13-36" Conc. Pipe-66'
2+55-36" Conc. Pipe-71'
4+22-18" Corr. I. Pipe-71'
H. L. & Della Mooney et al
450' Spiral S=13°30' a=1⅓
152+57.61 P.S.C.
153+67.85 P.C.S.
158+17.85 P.T.
Mark Wildgrube
6° C.R. TΔ 33°36'52" Ts 515.68
I. Pipe Fd. N 753,543.42 E 1,031,171.16
S 86°35'37"W
Paul Bendele
500' Spiral S=10° a=0.8
165+10.25 P.S.
170+10.25 P.S.C.
170+86.56 P.C.S.
175+86.56 P.T.=
175+79.42 P.O.T.=
7+20-36" Corr. I. Pipe-67'
4° C.R. TΔ 23°03'08" Ts 543.93
7+50-18" Corr. I. Pipe-72'
Eddie E. Morris
9+08-18" Conc. Pipe-175'
170+53.58 P.I. N 753,893.91 E 1,030,142.84
Joe M. & Edna Deenin
Joe M. & Edna Deenin
John & Hellen K. Diehl
EQUA.
N 68°21'15"W
177+82.36 P.S.
450' Spiral S=13°30' a=1⅓
182+32.36 P.S.C.
H. L. & Della Mooney et al
6° C.L. TΔ 53°11' Ts 707.01
EQUA.
Winchester
186+68.75 P.C.S.
191+18.75 P.T.=
191+14.84 P.O.T.=
198+63.12 P.S.
DIAMOND
AVE.
10TH
CLEARLAKE
AVE.
11TH
BROADWAY
ST.
S 58°27'45"W
8TH
ST.
BEACH AVE.
7
184+89.37 P.I. N 753,430.19 E 1,028,791.14
5+32-18" Conc. Pipe
I. Pipe Fd. N 753,513.72 E 1,028,555.34
Haywood C. & Katherin C. Stacey
WINCHESTER BAY
WINCHESTER
E 1,028,000
E 1,030,000
N 757,000
E 1,032,000
N 759,000
E 1,036,000
E 1,038,000
N 761,000
5

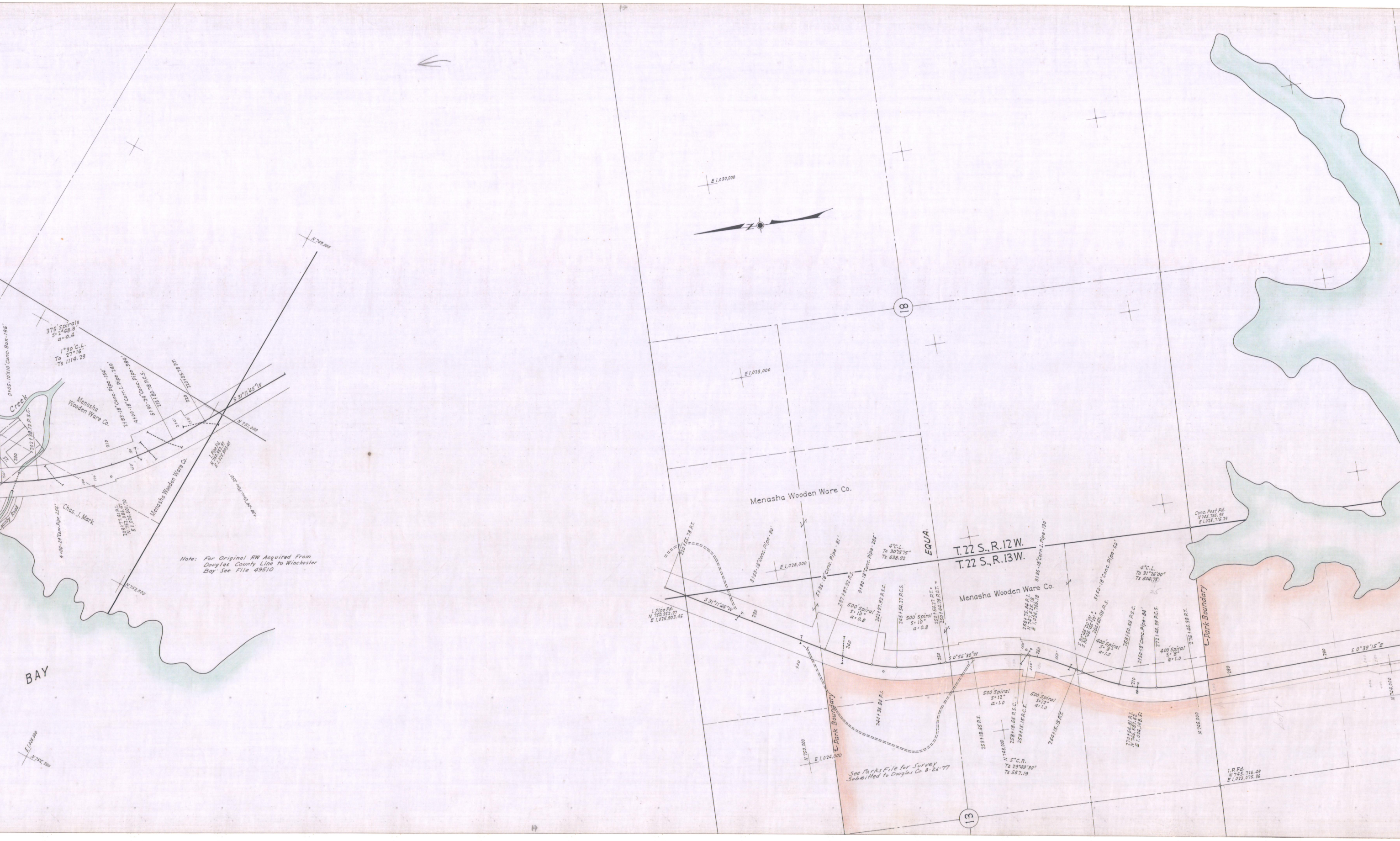

375' Spirals
S=2°48.8'
a=0.4
1°30' C.L.
TΔ 27°16'
Ts 1114.29
0+05-10'x10' Conc. Box-196'
Creek
Menasha Wooden Ware Co.
202+38.12 P.S.C.
2+83-18" Conc. pipe-240'
4+00-18" Corr. I. pipe-384'
6+30-24" Conc. pipe-154'
216+80.78 P.C.S.
220+55.78 P.T.
220
210
S 31°11'45" W
N 751,000
I. Pipe Fd.
N 750,952.97
E 1,025,903.45
+30-24" Conc. Pipe 350'
Menasha Wooden Ware Co.
209+77.41 P.I.
N 752,086.47
E 1,026,601.70
Chas. J. Mark
County Road
4+00-24" Conc. Pipe 256'
Note: For Original RW Acquired From Douglas County Line to Winchester Bay See File 49510
N 753,000
BAY
E 1,026,000
N 750,000
E 1,030,000
E 1,028,000
18
Menasha Wooden Ware Co.
220+55.78 P.T.
8+63-18" Conc. Pipe-90'
E 1,026,000
5+36-18" Conc. Pipe-81'
237+97.92 P.S.
9+90-18" Conc. Pipe-285'
4°C.L.
TΔ 30°15'15"
Ts 638.92
EQUA.
T. 22 S., R. 12 W.
T. 22 S., R. 13 W.
I. Pipe Fd.
N 750,952.97
E 1,025,903.45
S 31°11'45" W
230
500' Spiral
S=10°
a=0.8
242+97.92 P.S.C.
245+54.27 P.C.S.
500' Spiral
S=10°
a=0.8
250+54.27 P.T. =
250+44.76 P.O.T. =
240
250
S 0°56'30" W
Menasha Wooden Ware Co.
Park Boundary
244+36.84 P.I.
N 750,000
E 1,024,000
See Parks File for Survey Submitted to Douglas Co 8-26-77
500' Spiral
S=12°
a=1.0
253+18.65 P.S.
N 748,000
258+18.65 P.S.C.
259+15.15 P.C.S.
5°C.R.
TΔ 29°49'30"
Ts 557.19
500' Spiral
S=12°
a=1.0
264+15.15 P.T.
13
258+75.84 P.I.
N 747,625.18
E 1,024,766.18
8+96-18" Corr. I. Pipe-190'
3+50-18" Conc. Pipe-60'
S 30°46'00" W =
S 30°46'45" W
264+60.56 P.S.
260
400' Spiral
S=8°
a=1.0
268+60.56 P.S.C.
0+50-18" Conc. Pipe-84'
272+46.39 P.C.S.
276+46.39 P.T.
4°C.L.
TΔ 31°26'00"
Ts 604.75
25
400' Spiral
S=8°
a=1.0
270
270+64.81 P.I.
N 746,587.62
E 1,024,148.51
Conc. Post Fd.
N 745,766.95
E 1,025,715.29
Park Boundary
N 746,000
280
290
S 0°39'15" E
N 744,000
Lot 1
I. P. Fd.
N 745,716.49
E 1,023,075.36

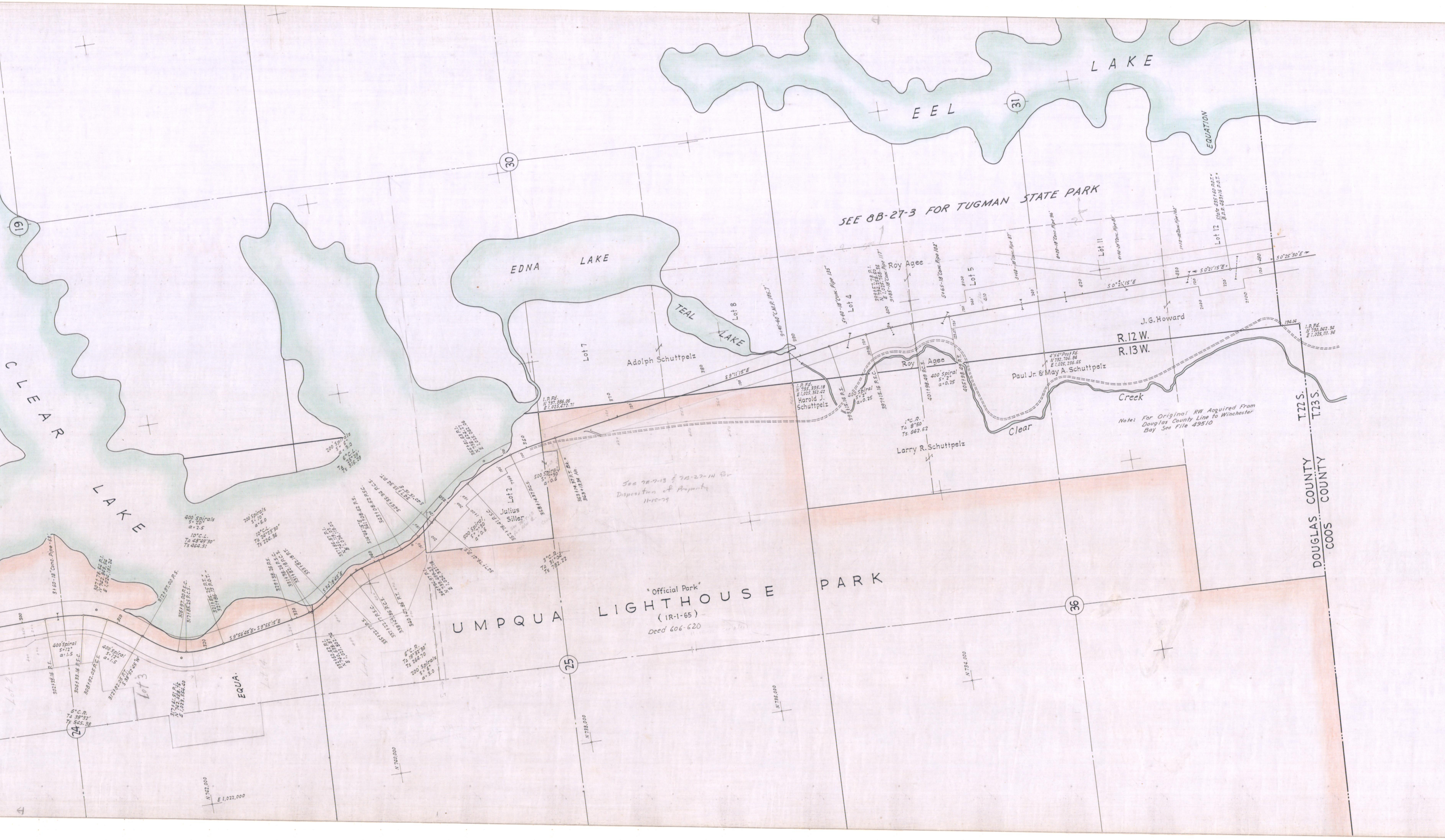

EEL LAKE
EQUATION
SEE 8B-27-3 FOR TUGMAN STATE PARK
EDNA LAKE
TEAL LAKE
CLEAR LAKE
Lot 7
Lot 8
Lot 4
Lot 5
Lot 11
Lot 12
Lot 2
Lot 3
Roy Agee
Adolph Schuttpelz
Harold J. Schuttpelz
Roy Agee
Paul Jr. & May A. Schuttpelz
J.G. Howard
Larry R. Schuttpelz
Julius Siller
R.12 W.
R.13 W.
T.22 S.
T.23 S.
DOUGLAS COUNTY
COOS COUNTY
Clear Creek
S 0°25'30"E
S 0°21'15"E
S 0°21'15"E
S 8°11'15"E
4"x4" Post Fd. N 732,704.84 E 1,025,236.65
I.P. Fd. N 730,042.34 E 1,025,111.34
I.P. Fd. N 735,335.18 E 1,025,352.42
I.P. Fd. N 737,986.06 E 1,025,472.71
194.04
"Official Park"
UMPQUA LIGHTHOUSE PARK
(IR-1-65)
Deed 606-620
EQUA.
E 1,022,000
N 742,000
N 740,000
N 738,000
N 736,000
N 734,000
19
24
25
30
31
36

Note: For Original RW Acquired From Douglas County Line to Winchester Bay See File 49510

See 7B-7-13 & 7B-22-14 for Disposition of Property 11-15-79

REEDSPORT-COOS CO. LINE SEC.
DRG. NO. 7B-27-14