T. 29S., R. 5 W., W. M.
7B-27-5

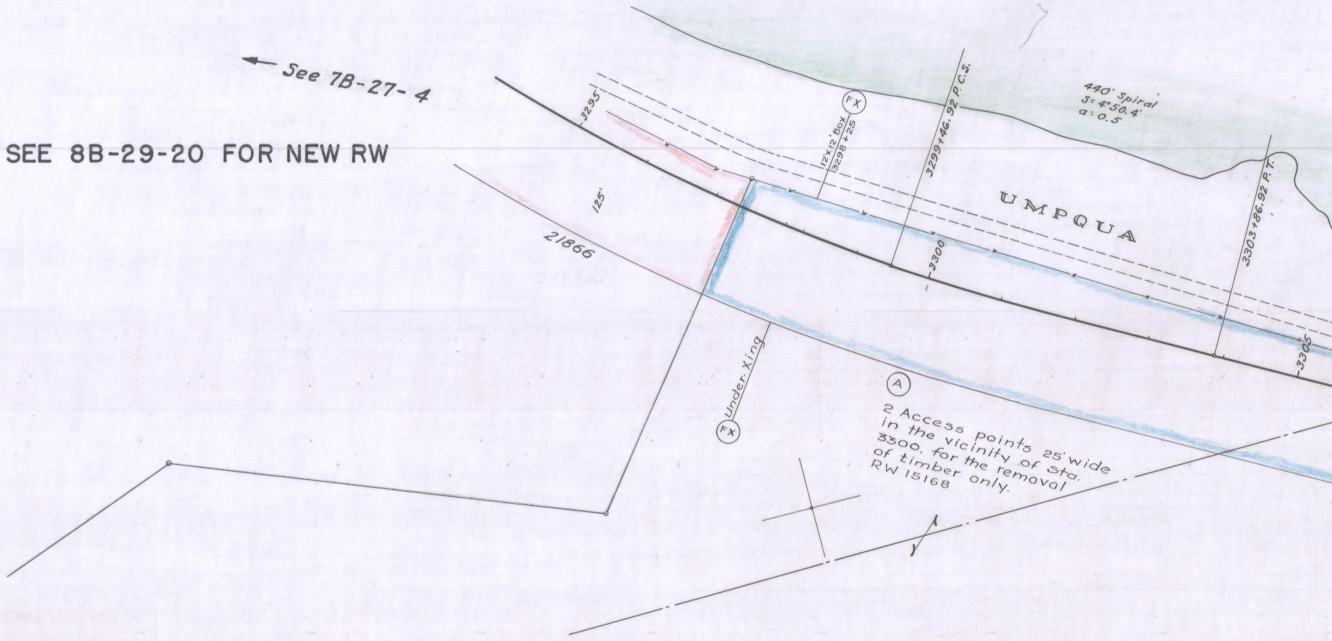
SEE 8B-29-20 FOR NEW RW

← See 7B-27-4
3295
125'
21866
FX
12'x12' Box
3298+25
3299+46.92 P.C.S.
440' Spiral
S=4°50.4'
a=0.5
UMPQUA
3300
3303+86.92 P.T.
3305
A
FX
Under-Xing

2 Access points 25' wide in the vicinity of Sta. 3300, for the removal of timber only.
RW 15168

E. 1,244,000
N. 510,000

OREGON STATE HIGHWAY DEPARTMENT

Located Line

BOOTH RANCH - MYRTLE CREEK SECTION

PACIFIC HIGHWAY

DOUGLAS COUNTY

Scale: 1 inch = 100 feet

Traced by H. K. E. March, 1954
Rev. April, 1973

GRID BEARINGS - SOUTH ZONE

PART 2 OF 2 PARTS

DRG. NO. 7B-27-5

LEGEND

Ⓕⓧ FX	FARM CROSSING
Ⓐ	ACCESS
PA	PRIVATE ACCESS
PAL	PRIVATE ACCESS LIMITED
CA	COMMERCIAL ACCESS
CAL	COMMERCIAL ACCESS LIMITED
RA	RESTRICTED ACCESS

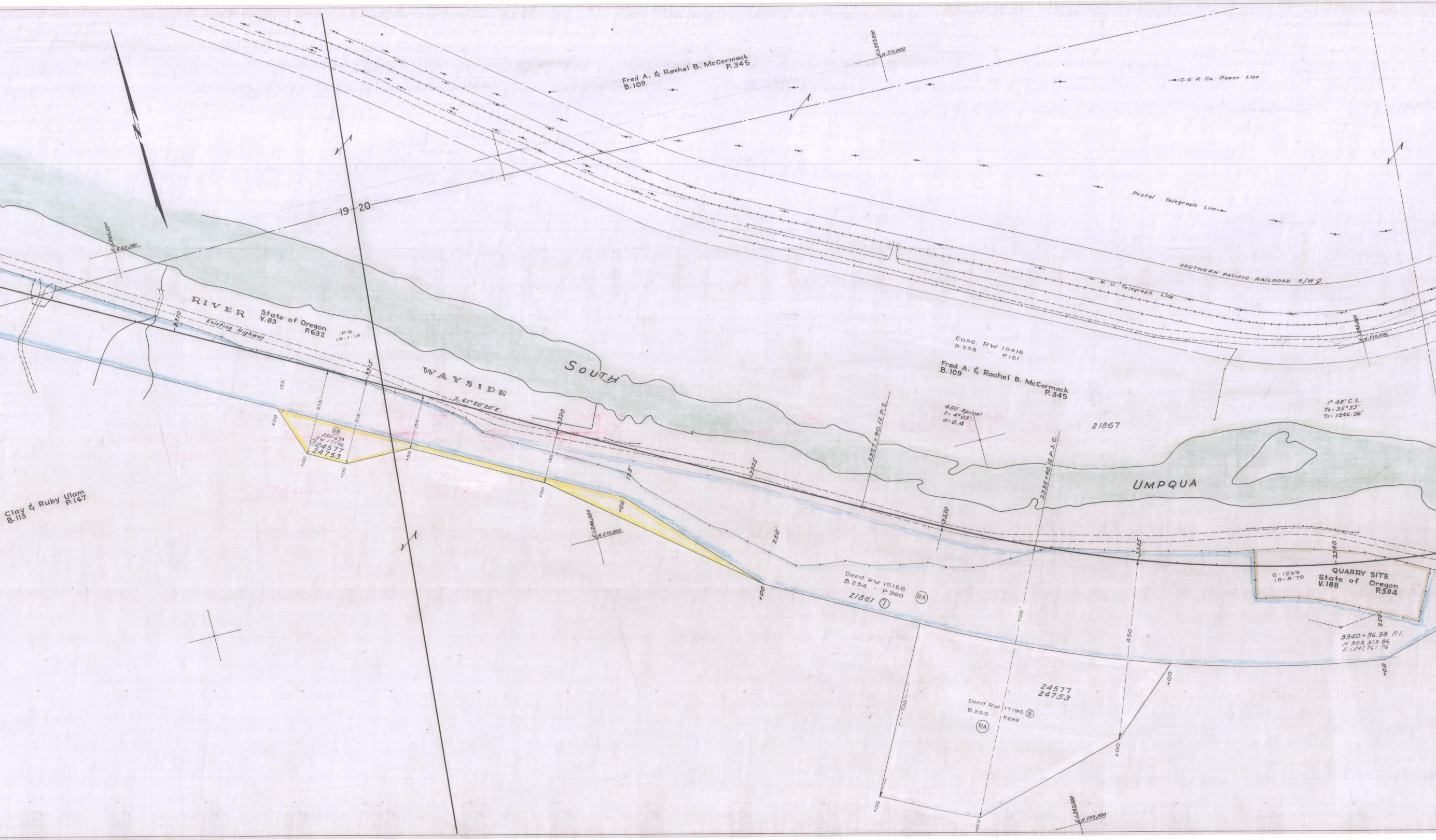
Fred A. & Rachel B. McCormack
B.109 P.345
E.1,247,000
N.511,000
C.O.P. Co. Power Line
19
20
E.1,245,000
N.511,000
Postal Telegraph Line
SOUTHERN PACIFIC RAILROAD R/W
W. U. Telegraph Line
E.1,248,000
N.510,000
RIVER
State of Oregon
V.83
P.632
P.6
1R-1-14
Existing Highway
3310
3315
WAYSIDE
SOUTH
S. 61° 20' 20" E.
3320
Ease. RW 15416
B.238 P.181
Fred A. & Rachel B. McCormack
B.109 P.345
1° 48' C.L.
Ta= 35°33'
Ts= 1246.26'
450' Spiral
S= 4°03'
a= 0.4
21867
3327+90.12 P.S.
3332+40.12 P.S.C.
UMPQUA
125'
215'
215'
135'
135'
125'
+00
+00
+00
+50
+00
+00
RA
255-699
RW 17196
⑤ 24577
24753
Clay & Ruby Ulam
B.113 P.167
E.1,246,000
N.510,000
3325
3330
3335
3340
250'
Deed RW 15168
B.234 P.960
21861 ①
RA
700'
450
Q-1239
1R-5-79
QUARRY SITE
State of Oregon
V.188
P.394
250
3340+36.38 P.I.
N 509,313.86
E 1,247,761.76
+00
+00
24577
24753
Deed RW 17196 ⑤
B.255 P.699
RA
700
+00
+00
+40.12
E.1,247,000
N.509,000

T.29S.,R.5W.,W.M.
7B-27-5

SEE 8B-29-20 FOR NEW RW

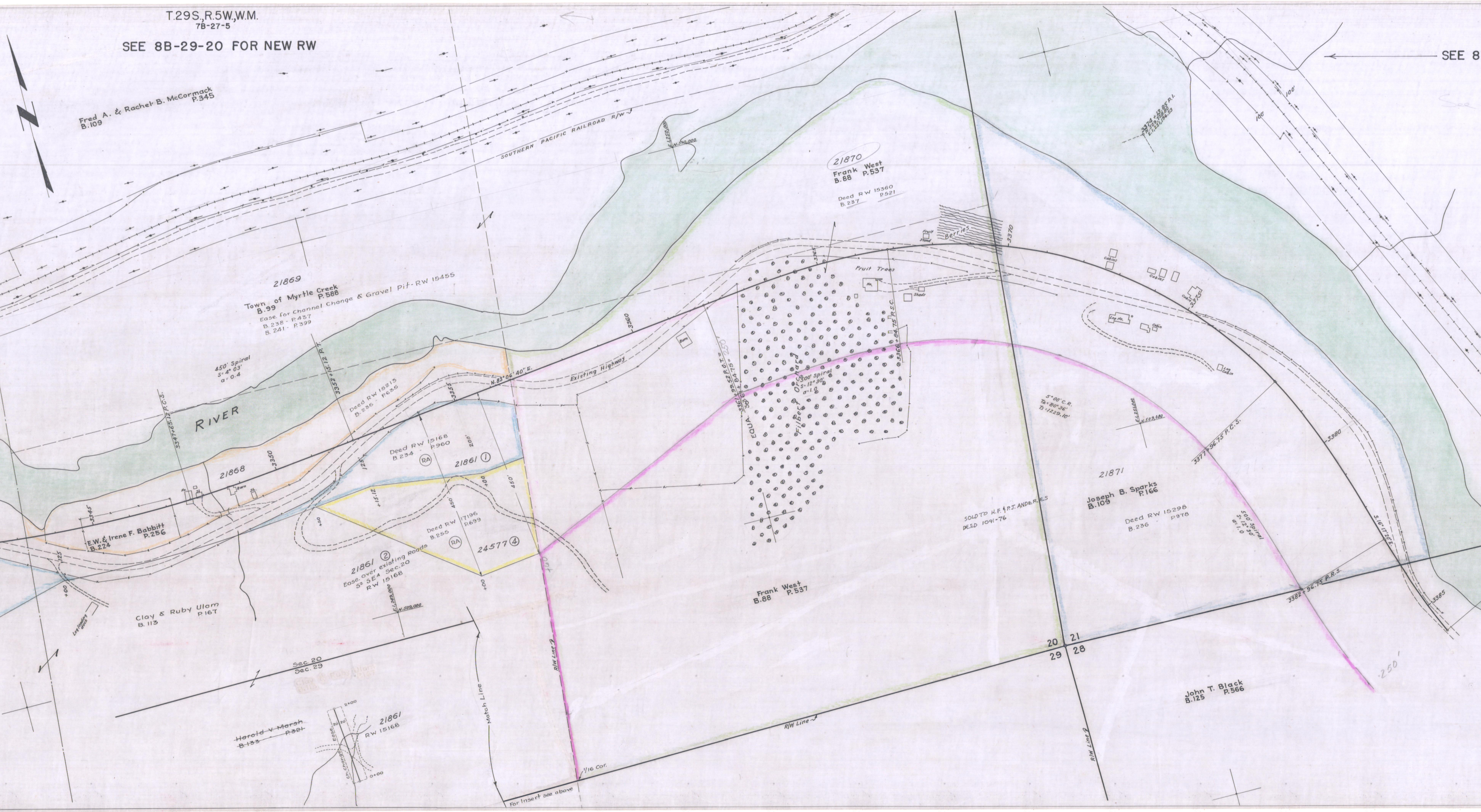
Fred A. & Rachel B. McCormack
B.109 P.345
SOUTHERN PACIFIC RAILROAD R/W
E.1,250,000
N.510,000
21869
Town of Myrtle Creek
B.99 P.588
Ease. for Channel Change & Gravel Pit-RW 15455
B.238 - P.437
B.241 - P.399
450' Spiral
S=4° 03'
a=0.4
3347+65.12 P.C.S.
3352+15.12 P.T.
RIVER
3360
Barn
N.83°06'40" E.
Existing Highway
Deed RW 15213
B.235 - P.635
3355
Deed RW 15168
B.234 - P.960
200'
RA
21861 ①
21868
3350
3345
Ho.
Sh.
Barn
Sh.
125
+15.12
+50
450
+00
450'
E.W. & Irene F. Babbitt
B.224 P.256
Deed RW 17196
B.255 P.699
RA
24577 ④
21861 ②
Ease. over existing Roads
S² SE⁴ Sec.20
RW 15168
125
+00
Log loading dock
Clay & Ruby Ulam
B.113 P.167
E.1,249,000
N.509,000
Sec.20
Sec.29
~~Harold V. Marsh~~
~~B.133 P.321~~
2+00
20 20
Ease.
Ch. Change
0+00
21861
RW 15168
Match Line
For Insert see above
R/W Line
1/16 Cor.
21870
Frank West
B.88 P.537
Deed RW 15360
B.237 P.521
Fruit Stand
Berries
3370
3365
Fruit Trees
Ho.
Sheds
EQUA. 3361+99.52 P.O.T. = 3361+84.75 = 250'
3366+84.75 P.S.C.
Filbert Orchard
300' Spiral
S=12°30'
a=1.0
3374+13.85 P.I.
N.509,738.80
E.1,251,196.53
100'
100'
SEE 8
Cabins
Cabins
Cabin
3375
Log Ho.
Cabin
Log Cabin
5°00' C.R.
Ta=80°36'
Ts=1229.10'
E.1,251,000
N.509,000
3377+96.75 P.C.S.
3380
21871
Joseph B. Sparks
B.109 P.166
Deed RW 15298
B.236 P.978
SOLD TO H.F. & P.J. ANDERES
DEED 1091-76
500' Spiral
S=12°30'
a=1.0
S.16°17'20"E.
3382+96.75 P.R.S.
3385
Frank West
B.88 P.537
20 21
29 28
R/W Line
250'
John T. Black
B.125 P.566

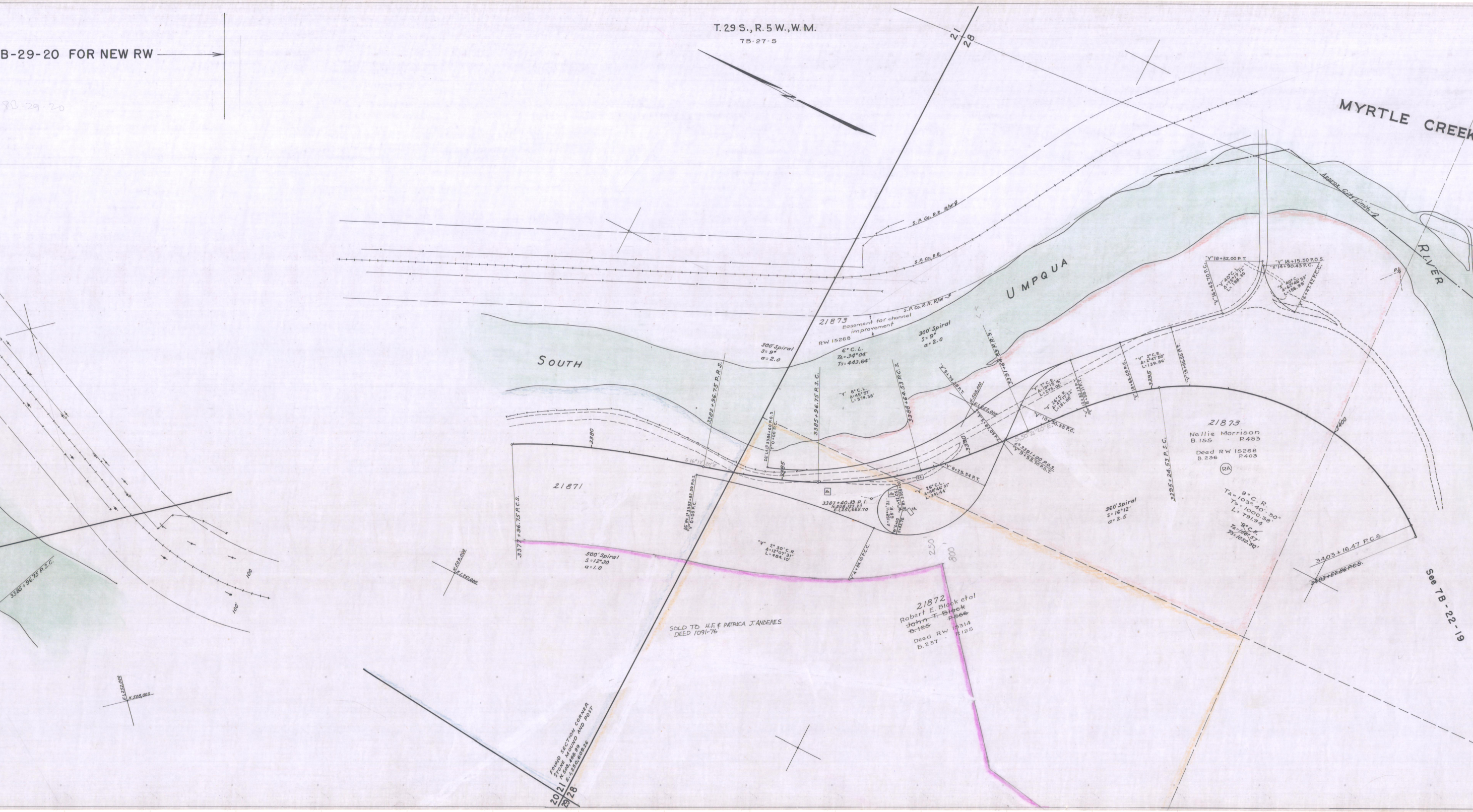
B-29-20 FOR NEW RW
8B-29-20
T. 29 S., R. 5 W., W.M.
7B-27-5
21
28
MYRTLE CREEK
SOUTH
UMPQUA
RIVER
Approx. City Limits
S.P. Co. R.R. R/W
S.P. Co. R.R.
21873
Easement for channel improvement
RW 15268
300' Spiral
S= 9°
a= 2.0
6° C.L.
TΔ= 34°04'
Ts= 443.64'
300' Spiral
S= 9°
a= 2.0
3382+96.75 P.R.S.
3385+96.75 P.S.C.
3388+64.53 P.C.S.
3391+64.53 P.R.S.
"Y" 8° C.L.
Δ= 45°57'
L= 574.38'
"Y" 5+74.38 P.T.
N. 508,000
E. 1,252,000
"Y" 5+83.05 P.C.
"Y" 7° C.R.
Δ= 19°15'16"
L= 275.06'
"V" 26° C.R.
Δ= 47°17'22"
L= 181.88'
"V" 10+30.35 P.C.
S. 50°21'20" E.
ℓ² 3391+00 P.O.S.
"V" 9+53.70 P.O.T.
"V" 8+25.54 P.T.
"V" 12+32.13 P.T.
"Y" 8+58.11 P.T.
"V" 13+65.69 P.C.
"V" 2° C.R.
Δ= 2°47'50"
L= 139.86'
"V" 15+05.55 P.T.
3395
"V" 16+43.70 P.C.
"V" 40° C.L.
Δ= 75°19'12"
L= 188.30
"Y" 18+32.00 P.T.
"V" 18+15.50 P.O.S.
"X" 14+90.43 P.C.
"X" 40° C.
Δ= 62°46'53"
L= 156.99'
"X" 16+47.42 P.C.C.
P.S.
21873
Nellie Morrison
B. 155 P. 483
Deed RW 15268
B. 236 P. 403
RA
9° C.R.
TΔ= 103°40'30"
Ts= 1000.38'
L= 791.94
~~9° C.R.~~
~~TΔ= 106°57'~~
~~Ts= 1050.50'~~
3400
360' Spiral
S= 16°12'
a= 2.5
3403+16.47 P.C.S.
~~3403+52.86 P.C.S.~~
See 7B-22-19
3380
S 16°17'20" E
3385
26' Lt. ℓ² 3384+60 P.O.S.
"V" 0+00 P.C.
3390
26' Rt. ℓ² 3382+82.59 P.O.S.
"V" 0+00 P.C.
21871
3377+96.75 P.C.S.
500' Spiral
S= 12°30
a= 1.0
"V" 2°30' C.R.
Δ= 12°07'31"
L= 484.10'
"V" 4+84.10 P.C.C.
3387+40.39 P.I.
N. 508,123.23
E. 1,251,665.70
No.
Ha.
Sh.
SA.
"V" 26° C.L.
Δ= 88°46'31"
L= 341.44'
Δ= 152°11'21"
65' R.
"W" 0+00
5+43.76
"W" 1+12.05
26' Rt. 3388+00
250
800
21872
Robert E. Block etal
~~John T. Block~~
~~B. 125 P. 566~~
Deed RW 15314
B. 237 P. 125
SOLD TO H.F. & PATRICA J. ANDERES
DEED 1091-76
FOUND SECTION CORNER
STONE MOUND AND POST
N. 508,488.99
E. 1,250,609.26
20
21
29
28
3385+96.75 P.S.C.
100
100'
N. 509,000
E. 1,251,000
E. 1,252,000
N. 508,000

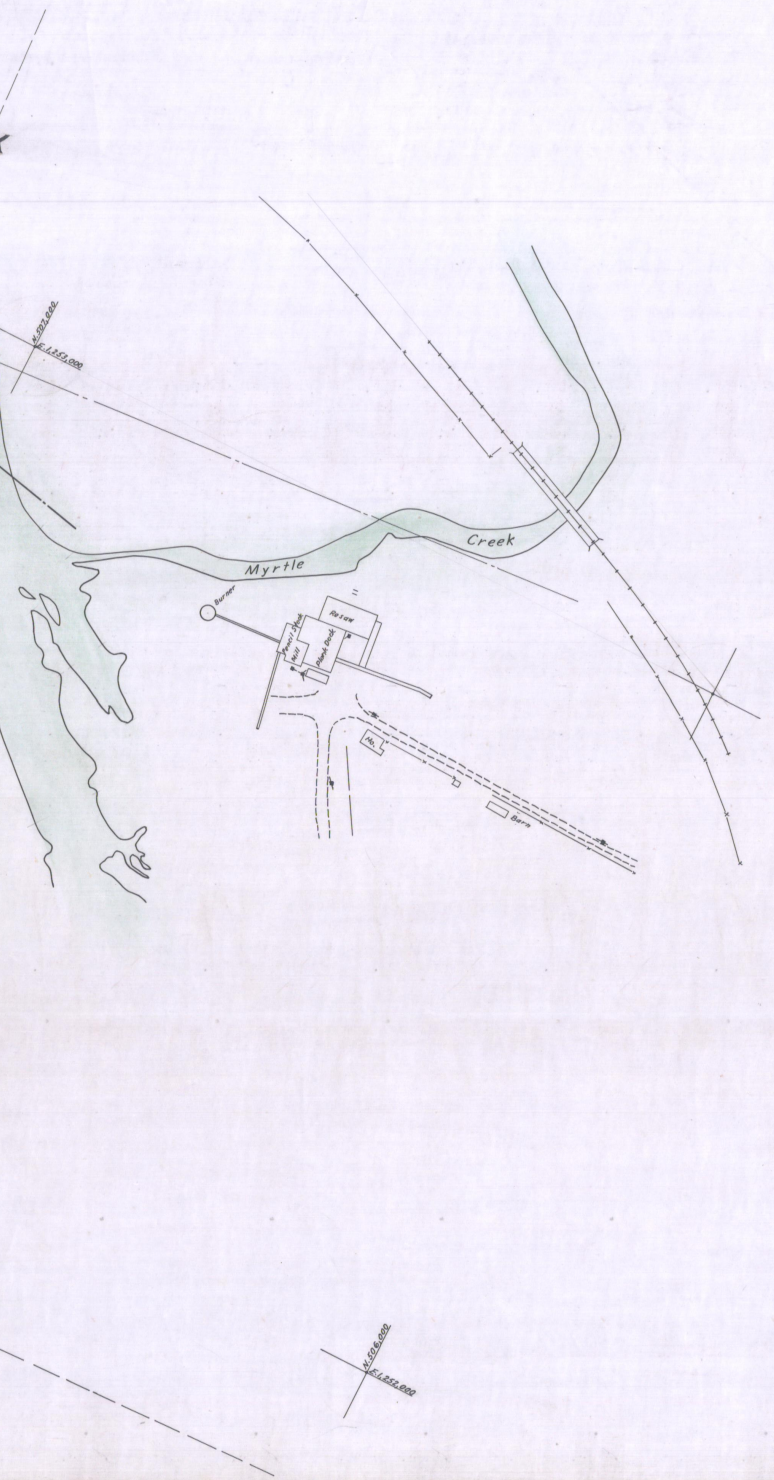
N.507,000
E.1,253,000
Myrtle
Creek
Burner
Resaw
Pencil Stock
Mill
Plank Dock
Ho.
Barn
N.506,000
E.1,252,000

BOOTH RANCH - MYRTLE CREEK SECTION
PART 2 OF 2 PARTS
DRG. NO. 7B-27-5