SUPERSEDED BY DRG. 9B-3-23

OREGON STATE HIGHWAY DEPARTMENT
CONSTRUCTED LINE

AZALEA TO WOLF CREEK

PACIFIC HIGHWAY

DOUGLAS & JOSEPHINE COUNTIES
Scale 1"=400'   October 1952

DRG. NO. 7B-15-6

SUPERSEDED BY DRG. 9B-3-23

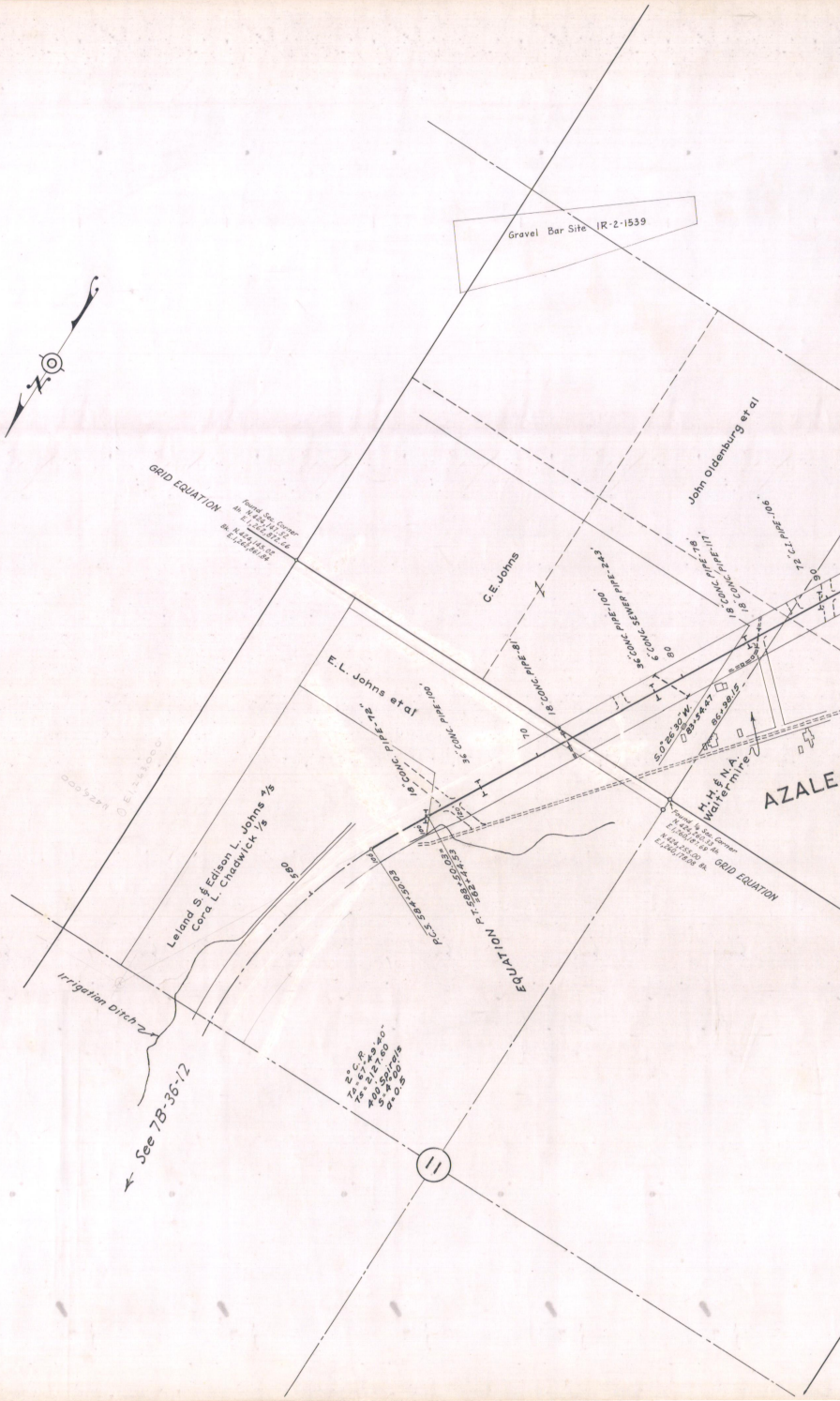
N
Gravel Bar Site IR-2-1539
GRID EQUATION
Found Sec. Corner
Ah. N.424,147.52
E.1,262,872.66
Bk. N.424,145.02
E.1,262,861.84
C.E. Johns
John Oldenburg et al
E.L. Johns et al
18" CONC. PIPE-72
36" CONC. PIPE-100
18" CONC. PIPE-81
36" CONC. PIPE-100
6" CONC. SEWER PIPE-243
18" CONC. PIPE-78
18" CONC. PIPE-117
72" C.I. PIPE-106
70
80
90
S.0°26'30"W.
83+54.47
86+98.15
H.H. & N.A. Waltermire
AZALE
Found 1/4 Sec. Corner
N.424,260.33 Ah.
E.1,260,187.69
N.424,255.00 Bk.
E.1,260,178.08
GRID EQUATION
Leland S. & Edison L. Johns 4/5
Cora L. Chadwick 1/5
580
P.C.S. 584+50.03
P.T. 588+50.03 = 562+44.53
EQUATION
Irrigation Ditch
See 7B-36-12
2° C.R.
Ts=67°49'40"
Ts=2127.60
400' Spirals
S=4°00'
a=0.5
11

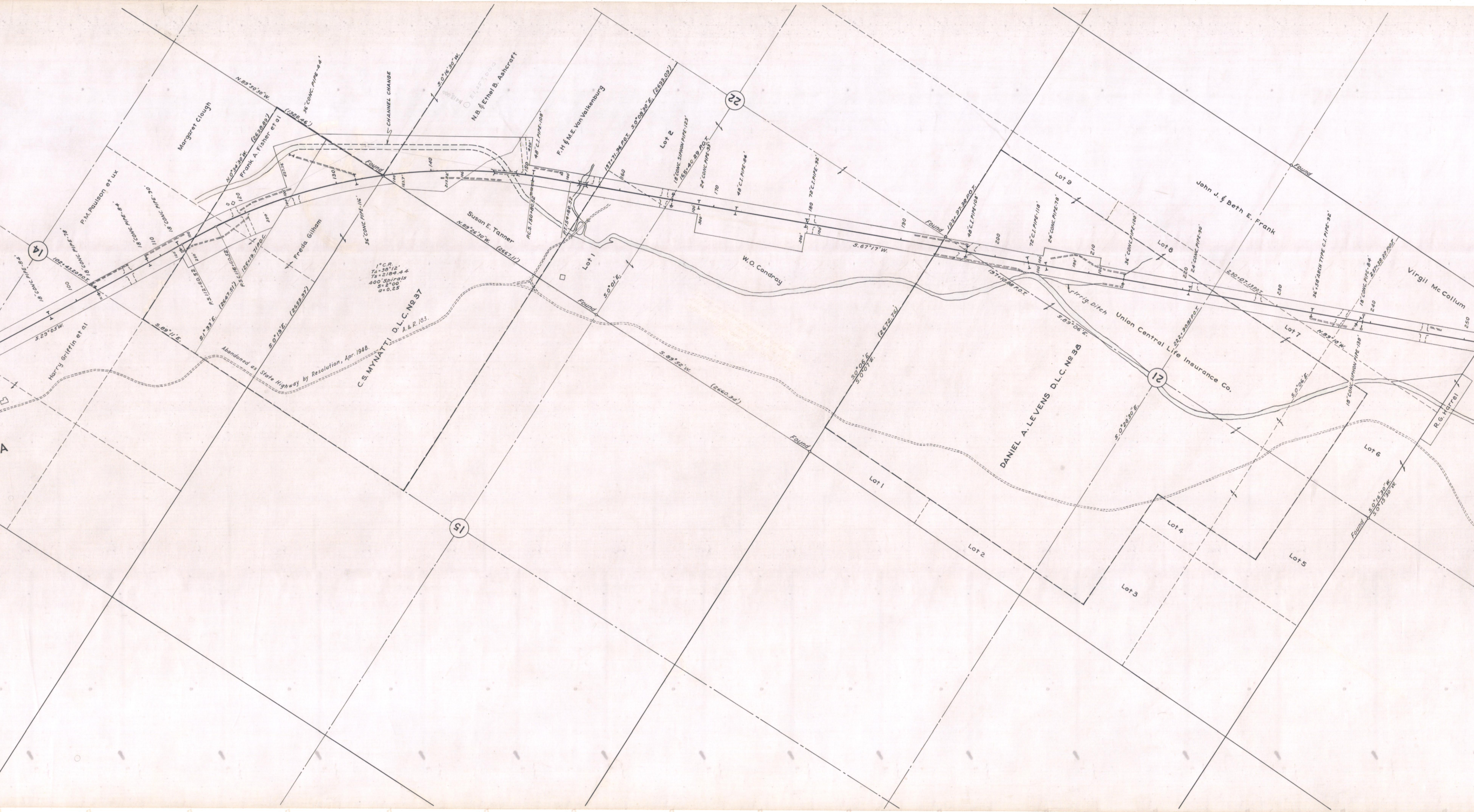
14
A
Harry Griffin et al
S.29°05'W.
18" CONC. PIPE-84'
100
18" CONC. PIPE-78'
102+43.20 P.O.T.
P.M. Paulson et ux
18" CONC. PIPE-84'
110
18" CONC. PIPE-90'
Margaret Clough
N.89°50'30"W.
(1328.46')
N.0°34'30"W.
(2638.89')
Frank A. Fisher et al
36" CONC. PIPE-44'
S.89°11'E.
S.1°33'E.
(2647.51')
P.S. 112+60.52
P.S.C. 116+60.52
125+19.71 P.O.C.
120
250'
Freda Gilham
S.0°19'E.
(2653.97')
130
36" CONC. PIPE-116'
1° C.R.
TΔ=38°12'
Ts=2184.44
400' Spirals
S=2°00'
a=0.25
C.S. MYNATT D.L.C. № 37
A.&R. 183.
Abandoned as State Highway by Resolution, Apr. 1948.
Found
140
CHANNEL CHANGE
S.0°16'30"W.
N.B. & Ethel B. Ashcraft
Susan E. Tanner
N.89°26'30"W.
(2667.11')
48" C.I. PIPE-108'
400'
150
P.C.S. 150+80.52
P.T. 154+80.52
F.H & M.E. Van Valkenburg
157+71.96 P.O.T.
S.0°08'30"E.
(2693.09')
Lot 1
Lot 2
S.0°01'E.
Found
160
18" CONC. SIPHON PIPE-123'
165+40.29 P.O.T.
24" CONC. PIPE-93'
170
48" C.I. PIPE-84'
22
W.O. Condray
S.89°52'W.
(2660.34')
72" C.I. PIPE-92'
180
300'
100'
190
S.67°17'W.
Found
193+97.38 P.O.T.
48" C.I. PIPE-108'
S.0°06'E.
S.0°07'E.
(2672.76')
Found
200
197+10.88 P.O.T.
72" C.I. PIPE-118'
24" CONC. PIPE-78'
Lot 9
210
36" CONC. PIPE-100'
Lot 8
Irrig. Ditch
S.89°06'E.
Union Central Life Insurance Co.
DANIEL A. LEVENS D.L.C. № 38
S.0°28'30"E.
222+90.81 P.O.T.
21
220
24" CONC. PIPE-90'
John J. & Beth E. Frank
Found
230+07.13 P.O.T.
230
Lot 7
N.89°10'W.
36" & 58" ARCH TYPE C.I. PIPE-92'
18" CONC. PIPE-84'
237+39.32 P.O.T.
240
Virgil McCollum
250
18" CONC. SIPHON PIPE-138'
S.0°06'E.
R.G. Harrel
Lot 6
Lot 5
Lot 4
Lot 3
Lot 1
Lot 2
15
Found
S.0°16'30"W.
S.0°15'30"W.

SUPERSEDED BY DRG. 9B-3-23

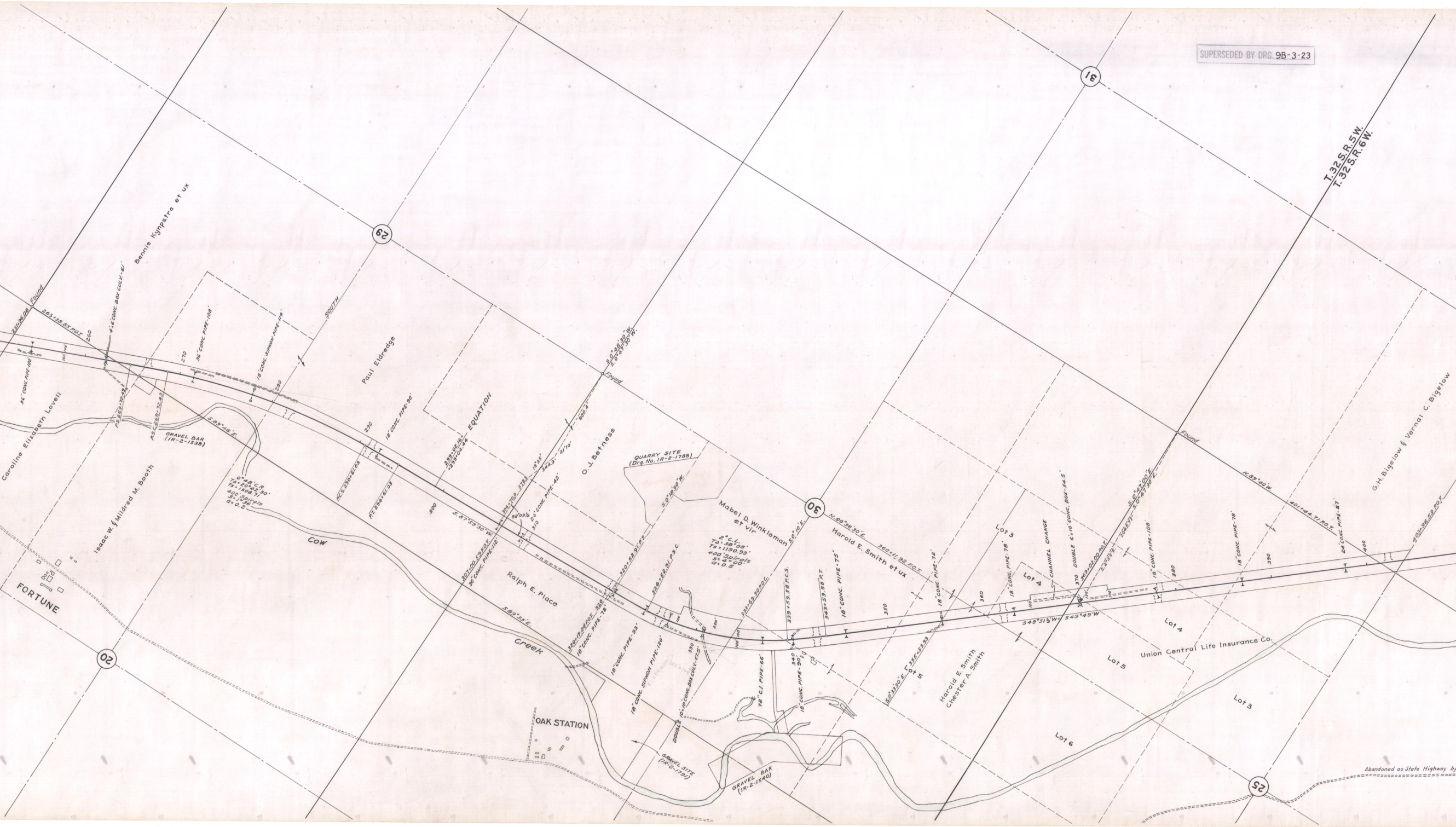
T. 32 S. R. 5 W.
T. 32 S. R. 6 W.
31
29
30
20
25
Found
251+96.08
263+38.85 P.O.T.
260
270
280
290
300
310
320
330
340
350
360
370
380
390
400
36" CONC. PIPE-100'
4'x6' CONC. BOX CULV.-61'
36" CONC. PIPE-108'
18" CONC. SIPHON PIPE-114'
SOUTH
Bennie Kynpstra et ux
Caroline Elizabeth Lovell
Isaac W. & Mildred M. Booth
Paul Eldredge
P.S. 264+72.49
P.S.C. 268+72.49
GRAVEL BAR (1R-2-1538)
S.89°46'E.
0°48' C.R.
TΔ=20°42'30'
Ts=1508.71
400' Spirals
S=1°36'
a=0.2
18" CONC. PIPE-90'
P.C.S. 290+61.03
P.T. 294+61.03
299+02.16= 299+04.44
EQUATION
S.87°59'30"W.
307+00.59 P.O.T.
36" CONC. PIPE-112'
Cow
Creek
FORTUNE
Ralph E. Place
S.89°55'E.
306+70.0
57.83
88°09½'
24" CONC. PIPE-42'
18°25'
344.9'
21°10'
988.4'
S.0°48'30"W.
S.0°47'30"W.
O. J. Betness
QUARRY SITE (Drg. No. 1R-2-1788)
S.0°18'30"W.
320+52.91 P.S.
324+52.91 P.S.C.
320+17.24 P.O.T.
18" CONC. PIPE-78'
18" CONC. PIPE-93'
18" CONC. SIPHON PIPE-120'
DOUBLE 10'x10' CONC. BOX CULV.-67.5'
OAK STATION
GRAVEL SITE (1R-2-1791)
GRAVEL BAR (1R-2-1540)
Mabel D. Winkleman et vir
2° C.L.
TΔ=38°08'
Ts=1190.93'
400' Spirals
S=4°00'
a=0.5
333+69.30 P.O.C.
72" C.I. PIPE-66'
339+59.58 P.C.S.
18" CONC. PIPE-90'
343+59.58 P.T.
18" CONC. PIPE-75'
S.0°10'E.
N.89°36'30"E.
Harold E. Smith et ux
360+11.92 P.O.T.
18" CONC. PIPE-72'
S.0°33'30"E. 355+53.93
Lot 5
Harold E. Smith
Chester A. Smith
Lot 3
18" CONC. PIPE-78'
Lot 4
CHANNEL CHANGE
DOUBLE 6'x10' CONC. BOX-54.5'
369+02.00 P.O.T.
S.2°55'E.
2045.77'
S.0°47'00"E.
S.0°47'30"E.
S.49°51½'W.= S.49°49'W.
18" CONC. PIPE-108'
Lot 4
Lot 5
Lot 6
Union Central Life Insurance Co.
Lot 3
18" CONC. PIPE-78'
Found
N.89°40'W.
401+44.71 P.O.T.
24" CONC. PIPE-87'
403+96.53 P.O.T.
G. H. Bigelow & Vernal C. Bigelow
Abandoned as State Highway by

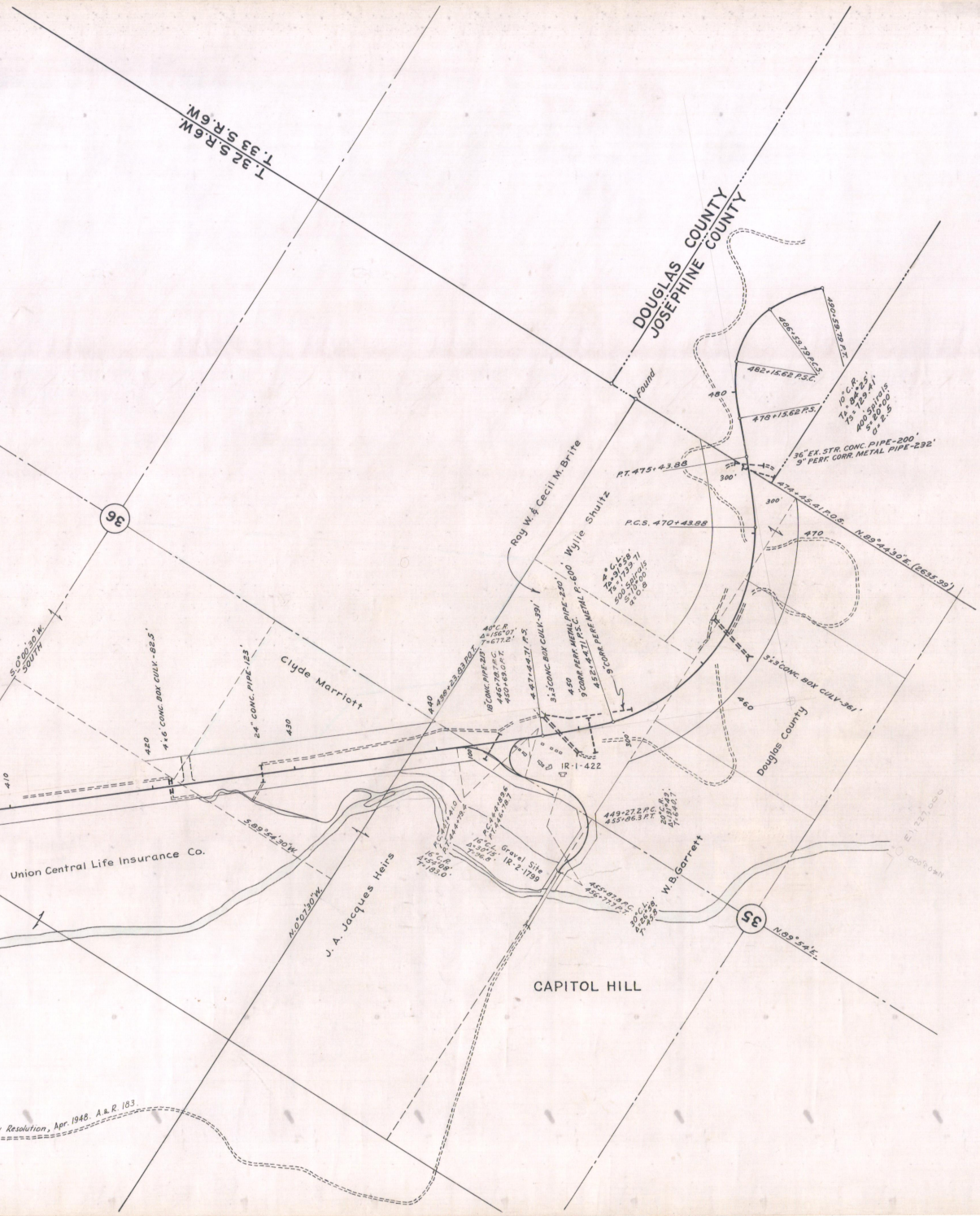
T.32S.R.6W.
T.33S.R.6W.
DOUGLAS COUNTY
JOSEPHINE COUNTY
Found
490+59.79 P.T.
486+59.79 P.C.S.
482+15.62 P.S.C.
480
478+15.62 P.S.
10° C.R.
TΔ= 84°25'
Ts= 729.41'
400' Spirals
S= 20°00'
a= 2.5
36" EX. STR. CONC. PIPE-200'
9" PERF. CORR. METAL PIPE-232'
P.T. 475+43.88
300'
474+45.41 P.O.S.
N.89°44'30"E. (2635.99')
P.C.S. 470+43.88
470
Roy W. & Cecil M. Brite
Wylie Shultz
4° C.L.
TΔ= 91°58'
Ts= 1739.71
500' Spirals
S= 10°00'
a= 0.8
36
S.0°00'30"W.
SOUTH
4'x6' CONC. BOX CULV.-82.5'
24" CONC. PIPE-123'
Clyde Marriott
410
420
430
440
438+23.83 P.O.T.
40° C.R.
Δ= 156°07'
T= 677.2'
18" CONC. PIPE-213'
446+78.7 P.C.
450+69.0 P.T.
447+44.71 P.S.
3'x3' CONC. BOX CULV.-391'
450
9" CORR. PERF. METAL PIPE-230'
452+44.71 P.S.C.
9" CORR. PERF. METAL P.-600'
3'x3' CONC. BOX CULV.-361'
460
Douglas County
IR-1-422
449+27.2 P.C.
455+86.3 P.T.
20° C.R.
Δ= 131°21'
T= 640.1'
S.89°54'30"W.
Union Central Life Insurance Co.
N.0°07'30"W.
J. A. Jacques Heirs
P.C. 441+41.0
P.T. 444+79.4
P.C. 444+89.6
P.T. 446+78.7
16° C.R.
Δ= 54°08'
T= 183.0'
16° C.L.
Δ= 30°15'
T= 96.8'
Gravel Site
IR-2-1799
455+87.8 P.C.
456+77.7 P.T.
30° C.L.
Δ= 26°58'
T= 45.8'
W.B. Garrett
35
N.89°54'E.
CAPITOL HILL
Resolution, Apr. 1948. A.& R. 183.

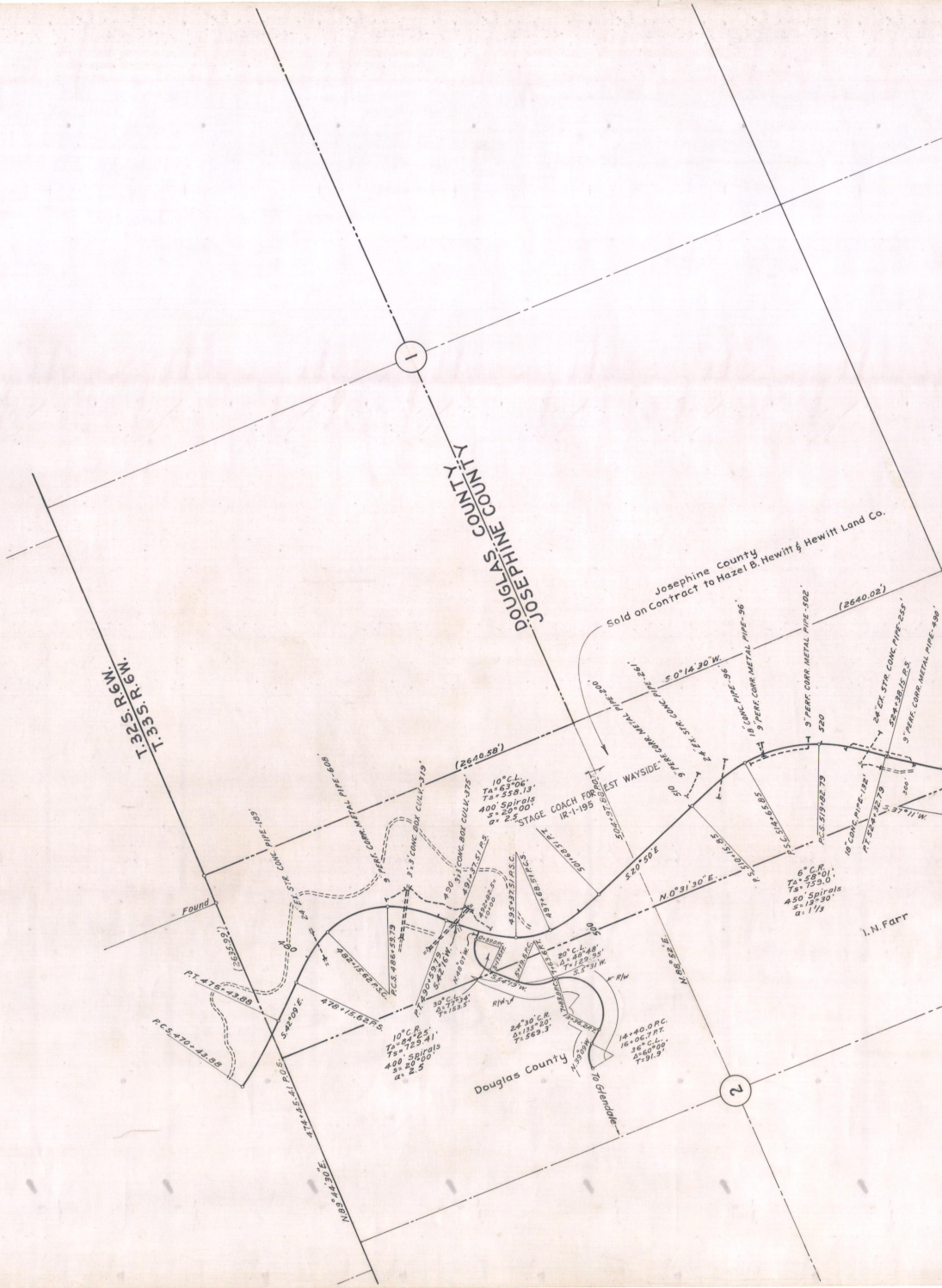
1
T.32S.R.6W.
T.33S.R.6W.
DOUGLAS COUNTY
JOSEPHINE COUNTY
Josephine County
Sold on Contract to Hazel B. Hewitt & Hewitt Land Co.
(2640.02')
(2640.58')
S.0°14'30"W.
Found
(2635.92')
24" EX. STR. CONC. PIPE-189'
9" PERF. CORR. METAL PIPE-608'
3'x3' CONC. BOX CULV.-319'
3'x3' CONC. BOX CULV.-375'
10° C.L.
TΔ= 63°06'
Ts= 558.13'
400' Spirals
S= 20°00'
a= 2.5
STAGE COACH FOREST WAYSIDE
IR-1-195
P.T. 475+43.88
P.C.S. 470+43.88
474+45.41 P.O.S.
S.42°09'E.
478+15.62 P.S.
482+15.62 P.S.C.
P.C.S. 486+59.79
P.T. 490+59.79
S.42°16'W.
490
491+37.51 P.S.
495+37.51 P.S.C.
497+68.51 P.C.S.
501+68.51 P.T.
504+97.80 P.O.T.
500
510
S.20°50'E
N.0°31'30"E.
N.88°52'E.
10° C.R.
TΔ= 84°25'
Ts= 729.41'
400' Spirals
S= 20°00'
a= 2.5
30° C.L.
Δ= 77°34'
T= 153.5'
N.46°07'W.
S.54°19'W.
R/W
24°30' C.R.
Δ= 135°20'
T= 569.3'
20° C.L.
Δ= 48°48'
T= 129.95'
S.5°31'W.
14+40.0 P.C.
16+06.7 P.T.
36° C.L.
Δ= 60°00'
T= 91.9'
N.39°09'W.
Douglas County
To Glendale
9" PERF. CORR. METAL PIPE-200'
9" PERF. CORR. METAL PIPE-261'
9" PERF. CONC. PIPE
24" EX. STR. CONC. PIPE
18" CONC. PIPE-96'
9" PERF. CORR. METAL PIPE-96'
9" PERF. CORR. METAL PIPE-502'
510+15.85 P.S.
P.S.C. 514+65.85
P.C.S. 519+82.79
520
6° C.R.
TΔ= 58°01'
Ts= 759.0'
450' Spirals
S= 13°30'
a= 1 1/3
18" CONC. PIPE-192'
24" EX. STR. CONC. PIPE-255'
524+38.15 P.S.
9" PERF. CORR. METAL PIPE-490'
P.T. 524+32.79
S.37°11'W.
I. N. Farr
2
474+45.41 P.O.S.
N.89°44'30"E.

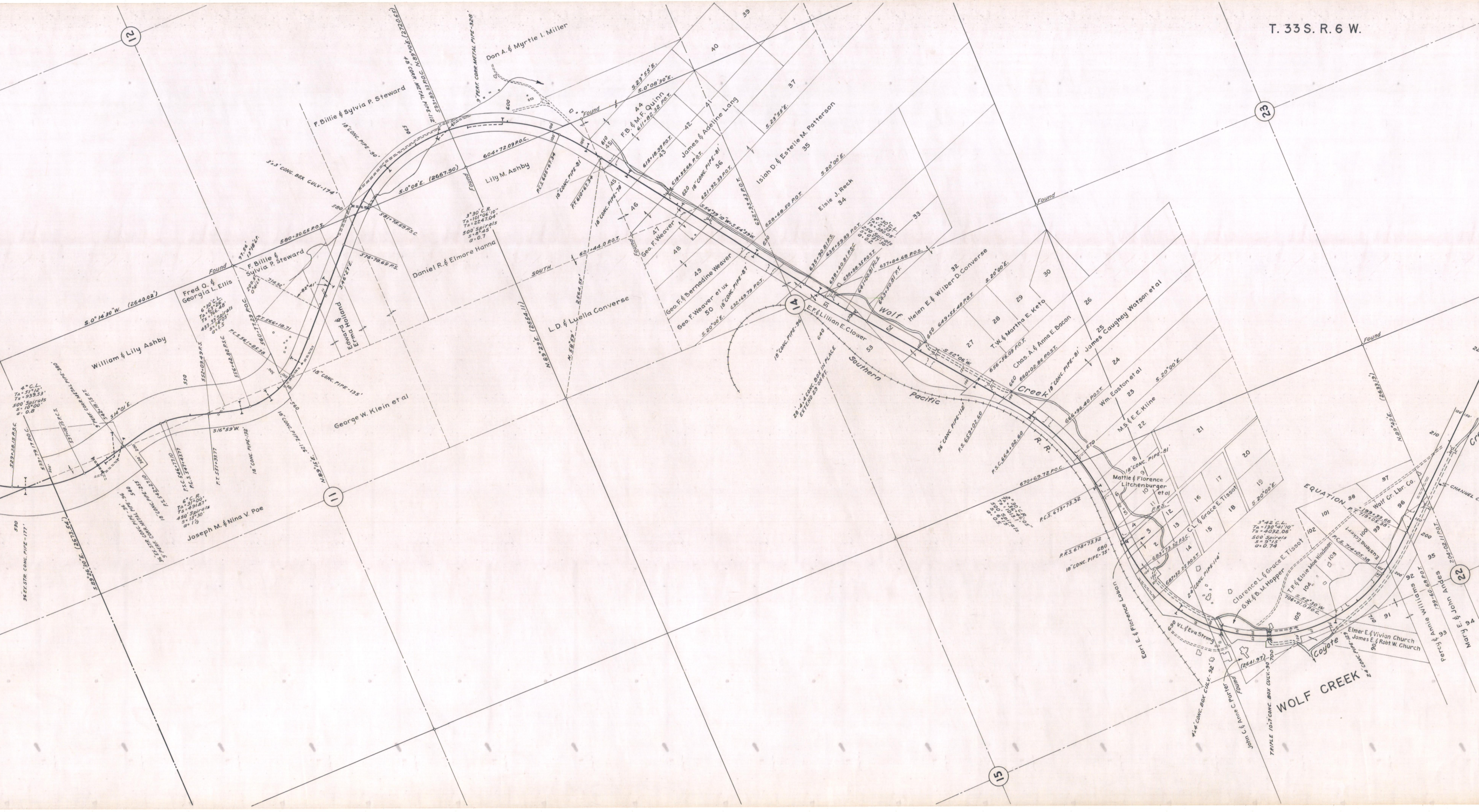

T. 33 S. R. 6 W.
12
11
14
15
23
22
Don A. & Myrtle I. Miller
F. Billie & Sylvia P. Steward
F. Billie & Sylvia P. Steward
Fred O. & Georgia L. Ellis
William & Lily Ashby
Edward & Erma Holland
Daniel R. & Elmore Hanna
Lily M. Ashby
George W. Klein et al
Joseph M. & Nina V. Poe
L. D. & Luella Converse
Geo. F. Weaver
Geo. F. & Bernadine Weaver
Geo. F. Weaver et ux
F. B. & M. F. Quinn
James & Adeline Lang
Isiah D. & Estelle M. Patterson
Elsie J. Reck
E. F. & Lillian E. Clower
Helen E. & Wilber D. Converse
T. W. & Martha E. Keto
Chas. A. & Anna E. Bacon
James Caughey Watson et al
Wm. Easton et al
M. S. & E. E. Kline
Mattie & Florence Litchenburger et al
C. L. & Grace E. Tissot
Clarence L. & Grace E. Tissot
G. W. & B. M. Hopper
T. P. & Elsie Moe Hindman
Eustena Eckert
Wolf Cr. Lbr. Co.
Earl E. & Florence Loban
V. L. & Eva Strong
John C. & Anne C. Porter
Elmer E. & Vivian Church
James E. & Robt. W. Church
Percy & Annie Williams
Mary E. & John Andes
Wolf Creek
Southern Pacific R.R.
WOLF CREEK
Coyote
EQUATION
CHANNEL C
Found
S. 0° 14' 30" W. (2640.02')
S. 0° 08' E. (2667.90')
N. 89° 10' E. (2720.65')
N. 89° 29' E. (2654.11')
N. 89° 15' E.
N. 89° 49' E. (2633.19')
S. 89° 26' 30" E. (2673.54')
N. 58° 59' 2564.55'
SOUTH
S. 23° 55' E.
S. 0° 08' 30" E.
S. 20° 00' E.
S. 54° 39' 10" W. = S. 54° 39' W.
S. 52° 06' W.
S. 52° 30' W.
S. 14° 01' E.
S. 16° 59' W.
S. 46° 27' E.
(2641.97')
4° C.L. TΔ = 51° 12' Ts = 939.53' 500' Spirals S = 10° 00' a = 0.8
6° C.R. TΔ = 31° 00' Ts = 491.87' 450' Spirals S = 13° 30' a = 1 1/3
6° 30' C.L. TΔ = 63° 26' Ts = 766.48' 433.33' Spirals S = 14° 05' a = 1.5
3° 30' C.R. TΔ = 101° 06' 10" Ts = 2247.04' 500' Spirals S = 8° 45' a = 0.7
0° 30' C.L. TΔ = 2° 33' Ts = 380.05' 250' Spirals S = 0° 37' 30" a = 0.2
2° 30' C.R. TΔ = 36° 46' 05" Ts = 1013.1' 500' Spirals S = 6° 15' a = 0.5
3° 42' C.L. TΔ = 130° 41' 10" Ts = 4032.06' 500' Spirals S = 9° 15' a = 0.74
529+38.15 P.S.C.
533+79.17 P.O.C.
537+18.15 P.C.S.
542+18.15 P.T.
P.S. 542+27.10
P.S.C. 546+77.10
P.C.S. 547+43.77
P.T. 551+93.77
552+09.49 P.S.
556+42.82 P.S.C.
560+77.29 P.O.C.
P.C.S. 561+85.38
P.T. 566+18.71
576+78.69 P.S.
580+30.65 P.O.S.
581+78.69 P.S.C.
593+89.33 P.O.C.
604+72.09 P.O.C.
P.C.S. 605+67.34
P.T. 610+67.34
611+82.32 P.O.T.
615+18.93 P.O.T.
618+55.66 P.O.T.
621+44.0 P.O.T.
621+92.33 P.O.T.
628+68.50 P.O.T.
632+69.79 P.O.T.
632+93.43 P.O.T.
635+90.81 P.S.
635+59.89 P.O.T.
638+40.81 P.S.C.
638+88.35 P.O.S.T.
641+00.81 P.C.S.
643+50.81 P.T.
637+84.68 P.O.S.
649+55.48 P.O.T.
656+56.09 P.O.T.
660+02.86 P.O.S.T.
P.S. 659+02.60
P.S.C. 664+02.60
666+96.40 P.O.S.T.
670+69.72 P.O.C.
P.C.S. 673+73.32
P.R.S. 678+73.32
683+73.32 P.S.C.
687+32.22 P.O.S.T.
706+91.0 P.O.C.
P.C.S. 714+05.38
P.T. 719+05.38 = 199+33.66
199+60.68 P.O.T.
204+02.11 P.O.T.
P.R.S.
97.56' 13° 18' Lt.
209.5' 0° 41' Lt.
714.32'
82° 41'
3'×3' CONC. BOX CULV.-174'
18" CONC. PIPE-90'
48" CORR. METAL PIPE-112'
9" PERF. CORR. METAL PIPE-328'
18" CONC. PIPE-81'
18" CONC. PIPE-78'
18" CONC. PIPE-81'
18" CONC. PIPE-87'
18" CONC. PIPE-96'
2@-4'×4' CONC. BOX IN PLACE EXTEND 29' ON RT.
36" CONC. PIPE-112'
18" CONC. PIPE-81'
18" CONC. PIPE-81'
18" CONC. PIPE-75'
24" CONC. PIPE-114'
4'×4' CONC. BOX CULV.-92'
TRIPLE 10'×7' CONC. BOX CULV.-90'
24" CONC. PIPE-129'
18" CONC. PIPE-135'
18" CONC. PIPE-126'
18" CONC. PIPE-132'
36" EX. STR. CONC. PIPE-96'
9" PERF. CORR. METAL PIPE-255'
9" PERF. CORR. METAL PIPE-380'
36" EX. STR. CONC. PIPE-177'
530
540
550
560
580
590
600
610
620
630
640
650
660
670
680
690
700
200
210
1
2
3
4
5
6
8
9
10
11
12
13
14
15
16
17
18
19
20
21
22
23
24
25
26
27
28
29
30
32
33
34
35
36
37
39
40
41
42
43
44
45
46
47
48
49
50
51
52
53
90
91
92
93
94
95
96
97
98
99
100
101
102
103
104
105

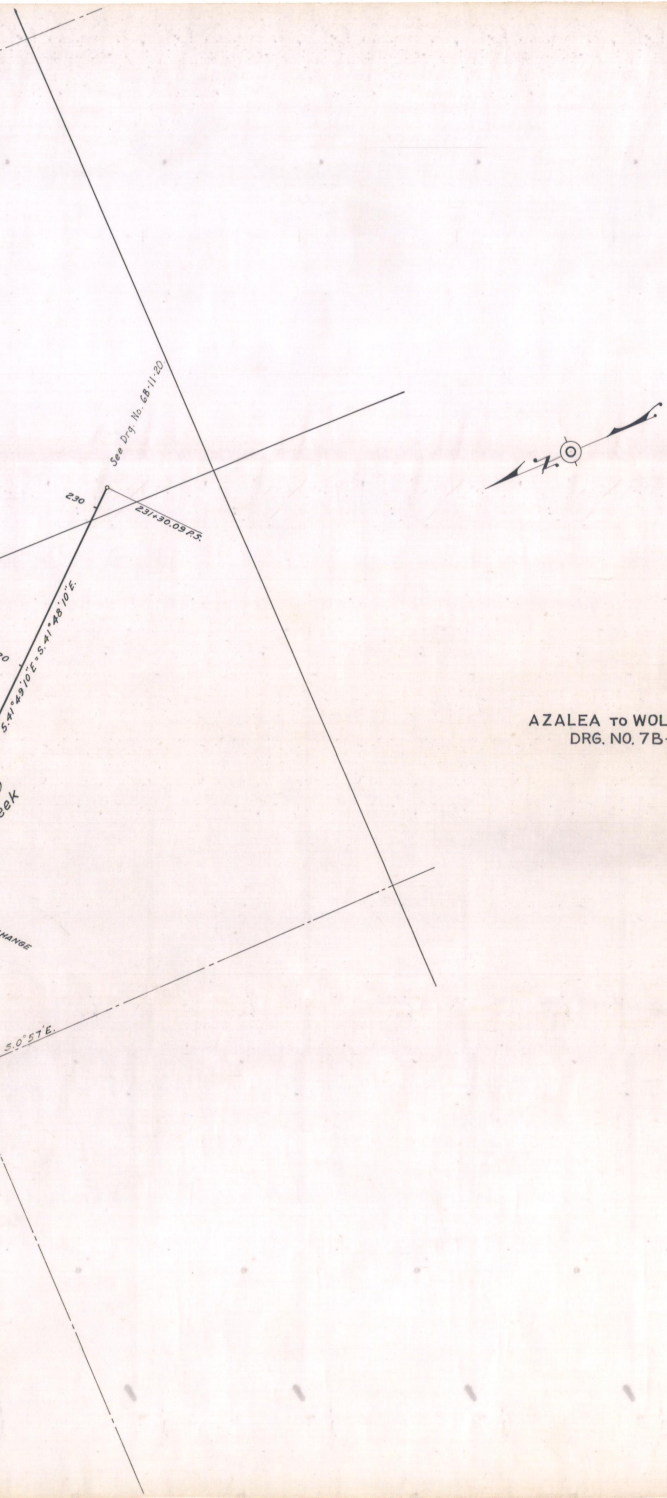
See Drg. No. 6B-11-20.
230
231+30.09 P.S.
S.41°49'10"E.=S.41°48'10"E.
eek
HANGE
S.0°57'E.

AZALEA to WOLF CREEK
DRG. NO. 7B-15-6

SUPERSEDED BY DRG. 9B-3-23