T. 22 S., R. 4 W., W. M.
7B-13-6

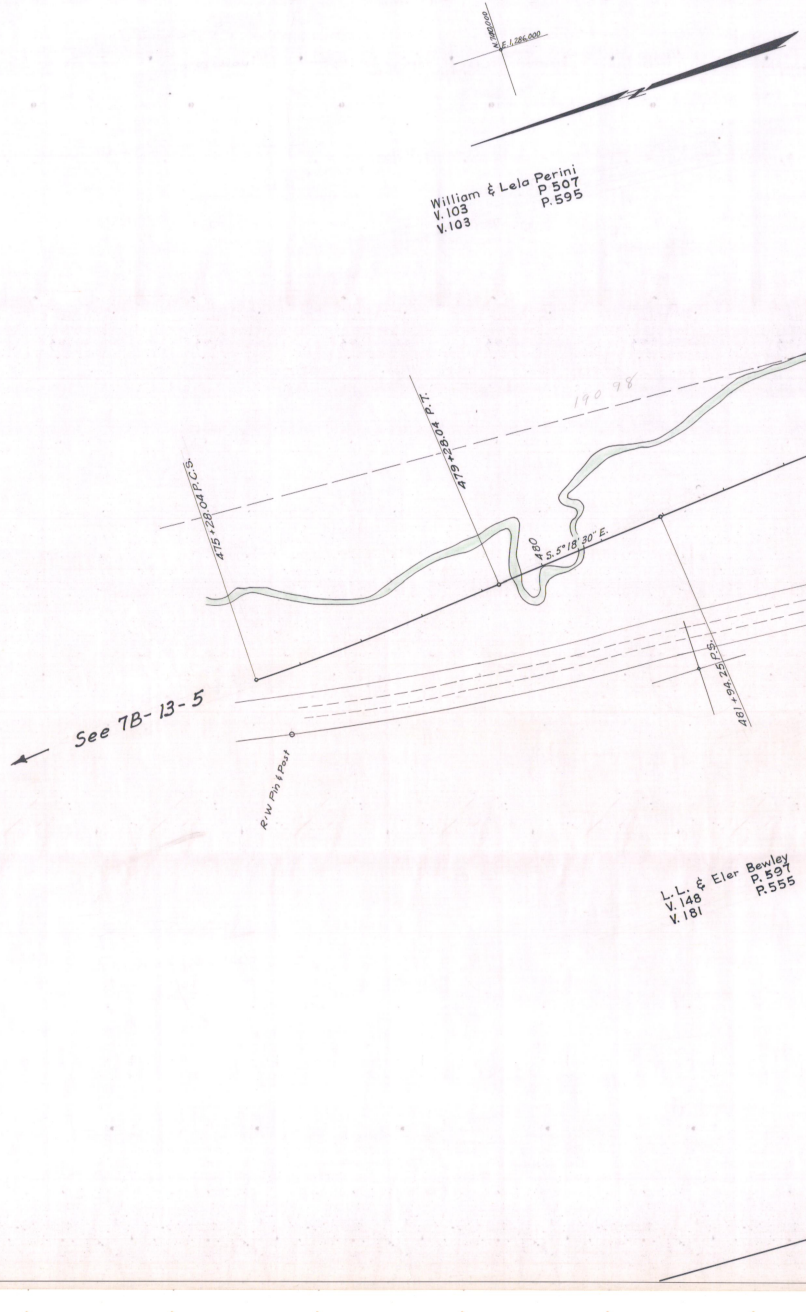
N 780,000
E. 1,286,000
William & Lela Perini
V. 103 P 507
V. 103 P. 595
190.98
475+28.04 P.C.S.
479+28.04 P.T.
480
S. 5° 18' 30" E.
481+94.25 P.S.
See 7B-13-5
R/W Pin & Post
L. L. & Eler Bewley
V. 148 P. 597
V. 181 P. 555

OREGON STATE HIGHWAY DEPARTMENT
Located Line

ANLAUF - ELKHEAD ROAD SECTION

PACIFIC HIGHWAY

DOUGLAS COUNTY
Scale: 1 inch = 100 feet
Traced by H.K.E. April, 1952

GRID BEARINGS - SOUTH ZONE

PART 2 OF 2 PARTS

DRG. NO. 7B - 13 - 6

SEE 8B-25-9
FOR NEW RIGHT OF WAY ACQUISITION

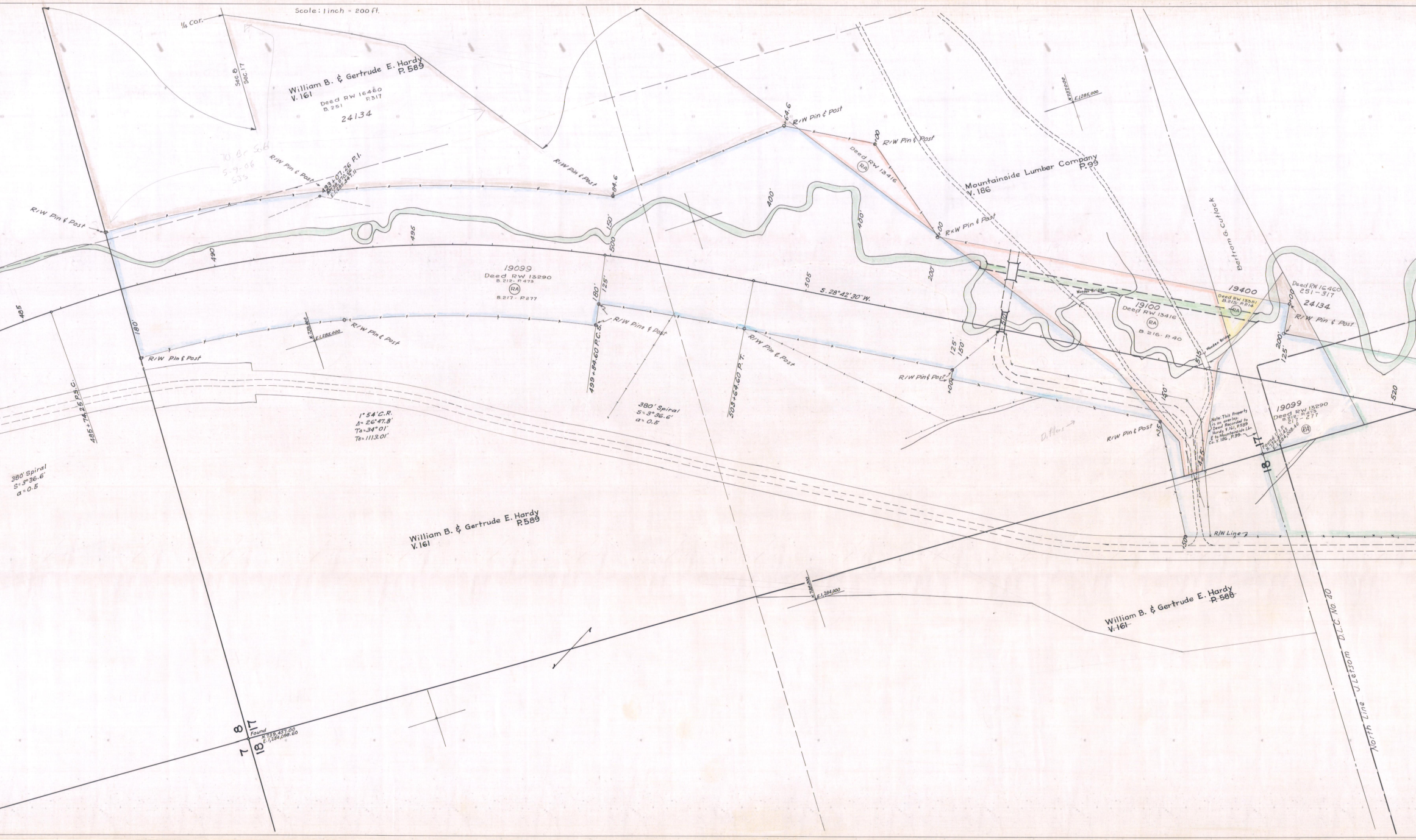
Scale: 1 inch = 200 ft.
1/4 Cor.
Sec. 8
Sec. 17
William B. & Gertrude E. Hardy
V. 161
P. 589
Deed RW 16460
B. 251 P. 317
24134
70 Br Sch
5-9-06
SJS
R/W Pin & Post
493+07.26 P.I.
N.738,870.66
E.1,285,347.11
R/W Pin & Post
R/W Pin & Post
+84.6
+64.6
R/W Pin & Post
+00
R/W Pin & Post
Deed RW 13416
RA
Mountainside Lumber Company
V. 186
P. 99
+00
R×W Pin & Post
N.733,000
E.1,285,000
400'
400'
200'
150'
500
490
495
485
505
510
515
520
19099
Deed RW 13290
B.212 - P.473
RA
B.217 - P.277
180'
125'
180'
S. 28° 42' 30" W.
R/W Pin & Post
R/W Pin & Post
N.738,000
E.1,285,000
R/W Pins & Post
499+84.60 P.C.S.
R/W Pin & Post
503+64.60 P.T.
125'
150'
R/W Pin & Post
+00
485+74.25 P.S.C.
1° 54' C.R.
Δ = 26° 47.8'
Ta = 34° 01'
Ts = 1113.01'
380' Spiral
S = 3° 36.6'
a = 0.5
380' Spiral
S = 3° 36.6'
a = 0.5
Wooden Bridge
Wooden Bridge
19100
Deed RW 13416
RA
B.216 - P.40
19400
Deed RW 13551
B.215 - P.214
RA
Bertram G. Cutlock
Deed RW 16460
251 - 317
24134
+00
R/W Pin & Post
200'
125'
150'
+35
R/W Pin & Post
425'
Note: This Property is an overlap. Deed Recorded to Hardy V.161, P.589 & to Mountainside Lbr. Co. V.186, P.99.
Differs
19099
Deed RW 13290
B.212 - P.473
217 - 277
RA
17
18
Found I.P.
N.736,811.43
E.1,284,008.40
R/W Line
+500
William B. & Gertrude E. Hardy
V. 161
P. 589
N.738,000
E.1,284,000
William B. & Gertrude E. Hardy
~~V. 161~~
~~P. 588~~
North Line J. Letsom D.L.C. No. 40
8
17
7
18
Found
N.739,457.00
E.1,284,098.60

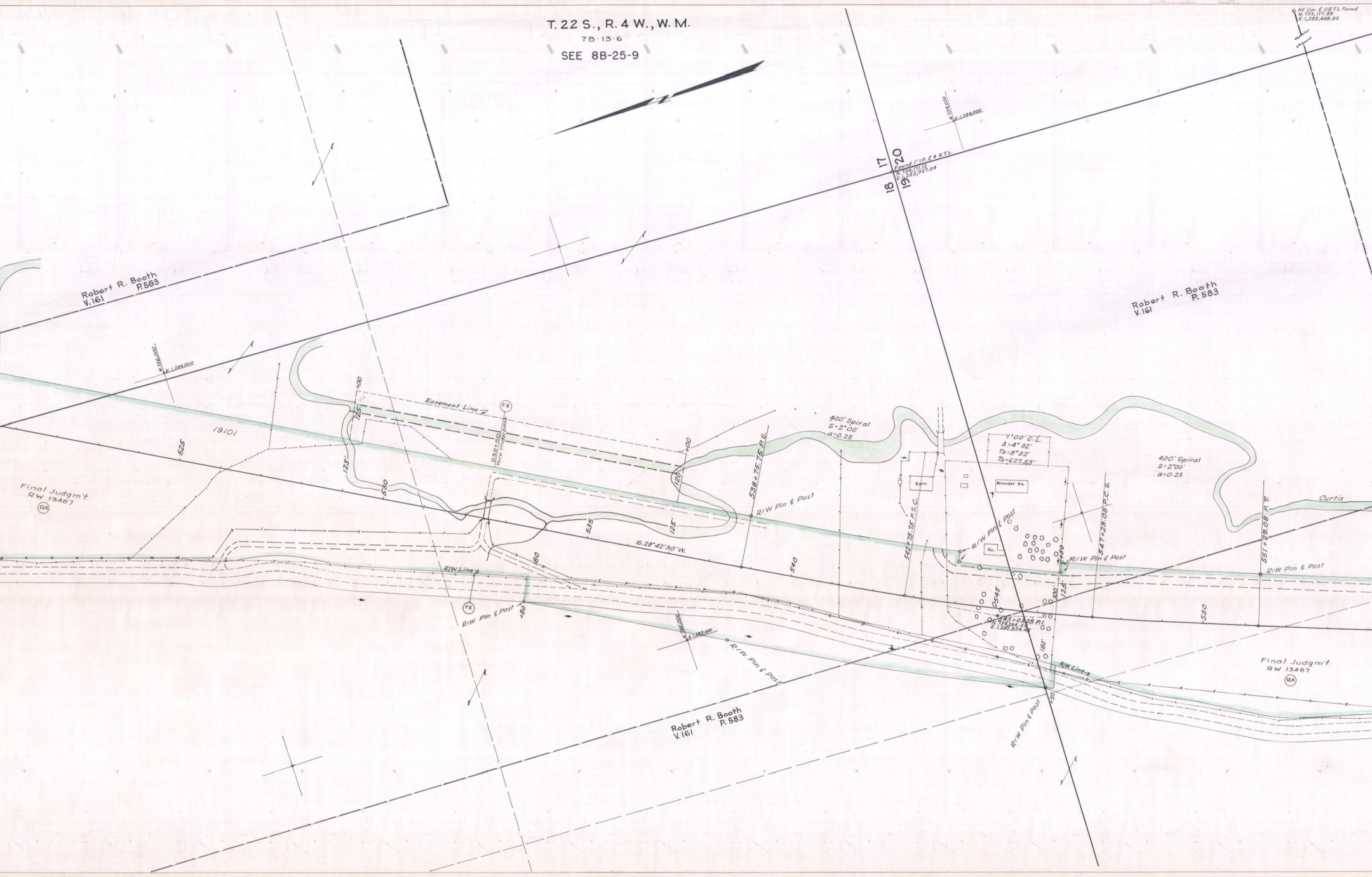

T. 22 S., R. 4 W., W.M.
7B-13-6
SEE 8B-25-9
NE Cor. & OBT's Found
N.733,117.89
E.1,285,488.83
N.734,000
E.1,284,000
17
20
18
19
Found 1" I.P. & 4 B.T.'s
N.734,171.12
E.1,283,927.54
Robert R. Booth
V.161 P.583
Robert R. Booth
V.161 P.583
N.735,000
E.1,284,000
19101
625
Final Judgm't
RW 13487
RA
Easement Line
FX
+00
125'
125'
125'
530
532+50 Thru Underpass
535
180
R/W Line
FX
R/W Pin & Post
+80
S.28°42'30"W.
+00
120'
125'
538+75.75 P.S.
R/W Pin & Post
400' Spiral
S=2°00'
a=0.25
540
N.733,000
E.1,283,000
R/W Pin & Post
Barn
542+75.75 P.S.C.
R/W Pin & Post
4°00' C.L.
Δ=4°32'
Ta=8°32'
Ts=627.53'
Brooder Ho.
Ho.
545
545+03.28 P.I.
N.734,264.55
E.1,282,824.45
100'
125'
+50
R/W Pin & Post
547+29.08 P.C.S.
180'
R/W Line
450
R/W Pin & Post
400' Spiral
S=2°00'
a=0.25
550
551+29.08 P.T.
R/W Pin & Post
Curtis
Final Judgm't
RW 13487
RA
Robert R. Booth
V.161 P.583

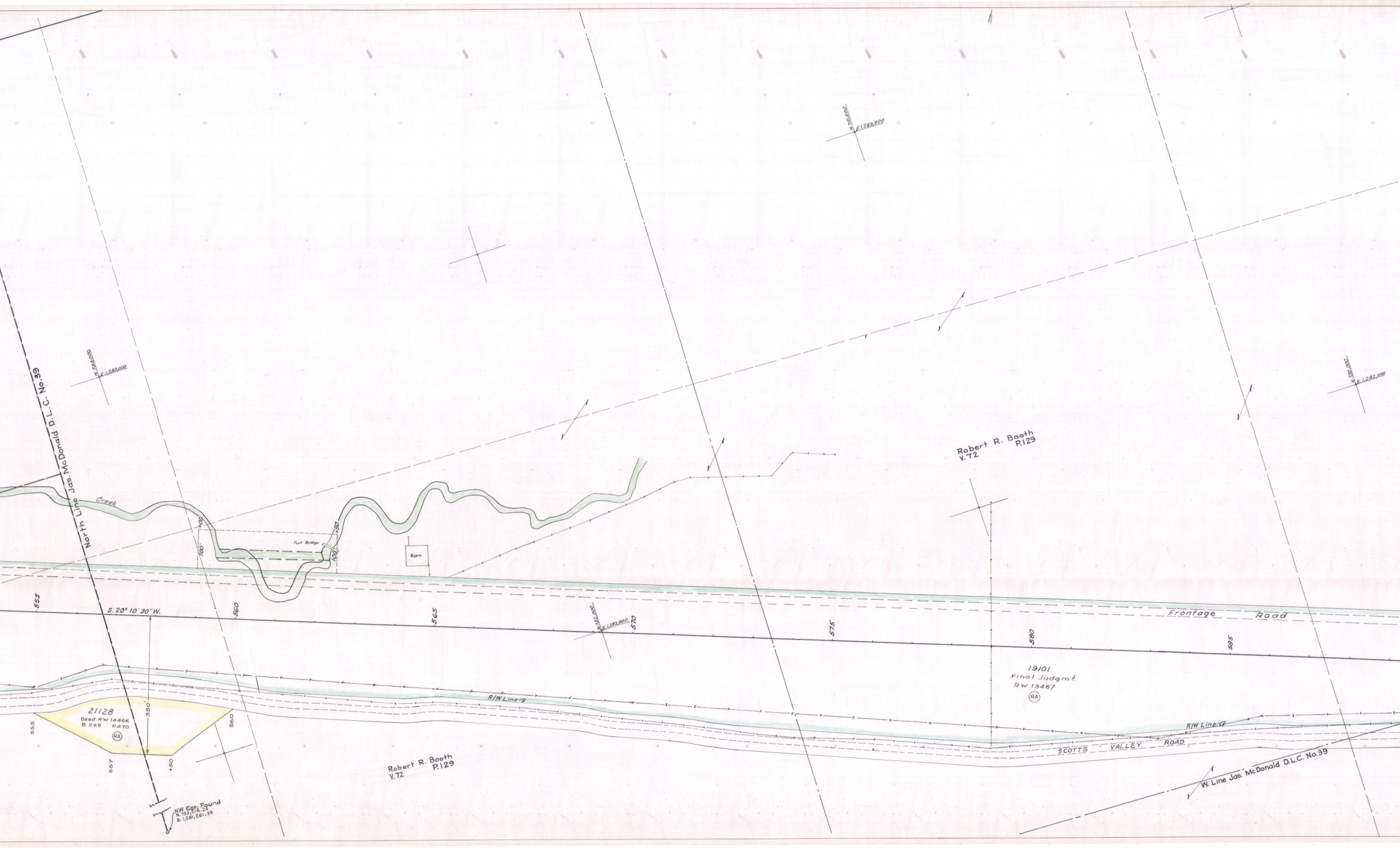
N.731,000
E.1,283,000
N.733,000
E.1,283,000
N.730,000
E.1,282,000
Robert R. Booth
V.72 P.129
North Line Jas. McDonald D.L.C. No.39
Creek
+00
100'
Foot Bridge
+50
100'
Barn
555
S.20° 10' 30" W.
560
565
N.732,000
E.1,282,000
570
575
580
585
Frontage Road
19101
Final Judgm't.
RW 13487
RA
R/W Line
21128
Deed RW 14466
B.229 P.470
RA
350
555
560
557
+50
Robert R. Booth
V.72 P.129
NW Cor. Found
N.733,218.24
E.1,281,261.39
SCOTTS VALLEY ROAD
R/W Line
W. Line Jas. McDonald D.L.C. No.39

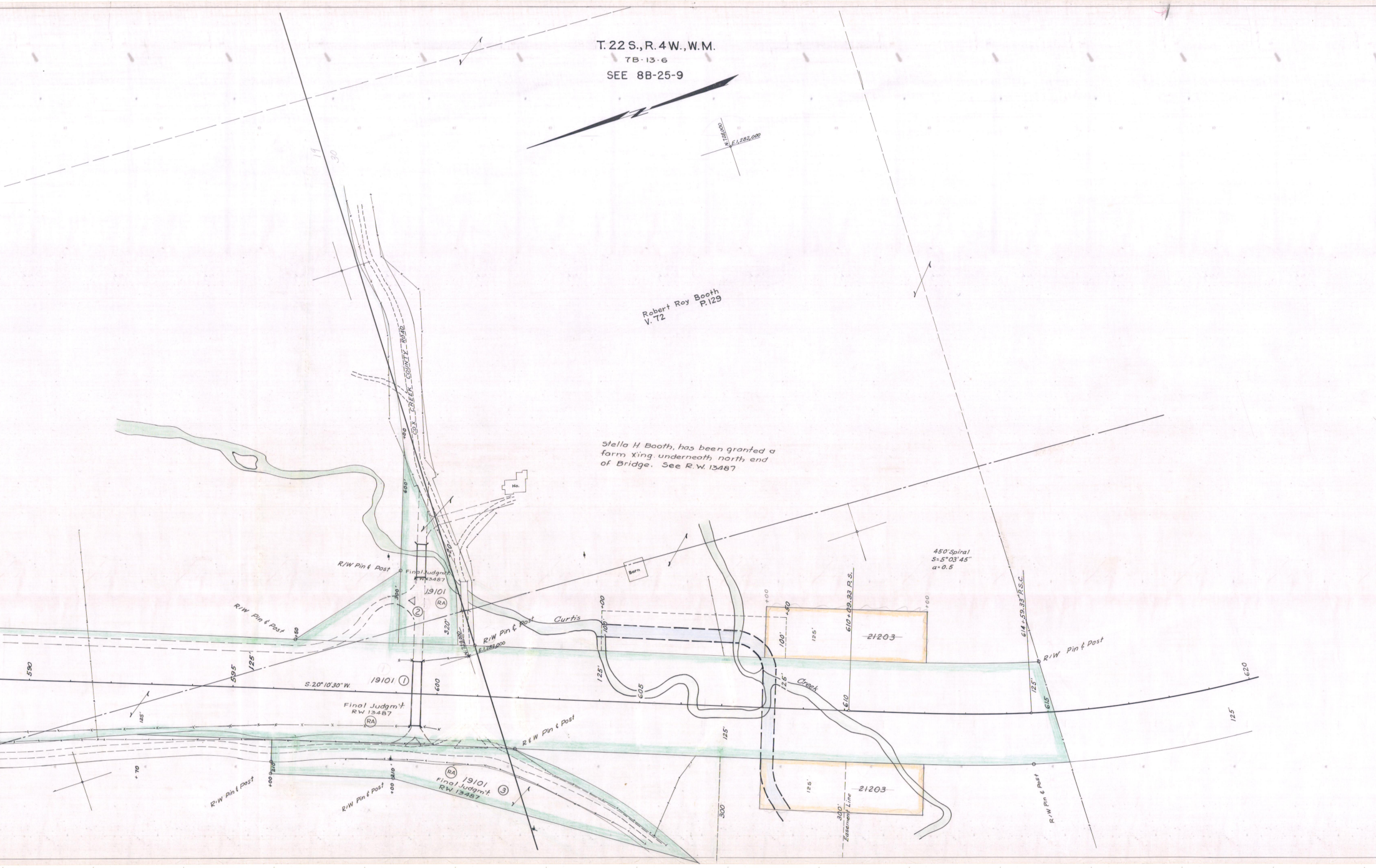
T.22 S., R.4 W., W.M.
7B-13-6
SEE 8B-25-9
N.728,000
E.1,282,000
Robert Roy Booth
V. 72 P. 129
COX CREEK COUNTY ROAD
Ho.
Barn
R/W Pin & Post
Final Judgm't.
RW 13487
19101
②
RA
300'
320'
600'
400
+20
+50
590
595
125'
S.20° 10'30" W.
19101 ①
600
Final Judgm't.
RW 13487
RA
R/W Pin & Post
N.729,000
E.1,282,000
Curtis
Creek
+00
100'
125'
605
R & W Pin & Post
+70
R/W Pin & Post
+00
210
R/W Pin & Post
+00
210
RA
19101
Final Judgm't.
RW 13487
③
125'
300
+00
+50
100'
125'
21203
610+09.33 P.S.
610
300'
Easement Line
125'
21203
+00
450' Spiral
S=5°03'45"
a=0.5
614+59.33 P.S.C.
R/W Pin & Post
125'
615
R/W Pin & Post
620
125'

Stella H. Booth, has been granted a farm X'ing underneath north end of Bridge. See R.W. 13487

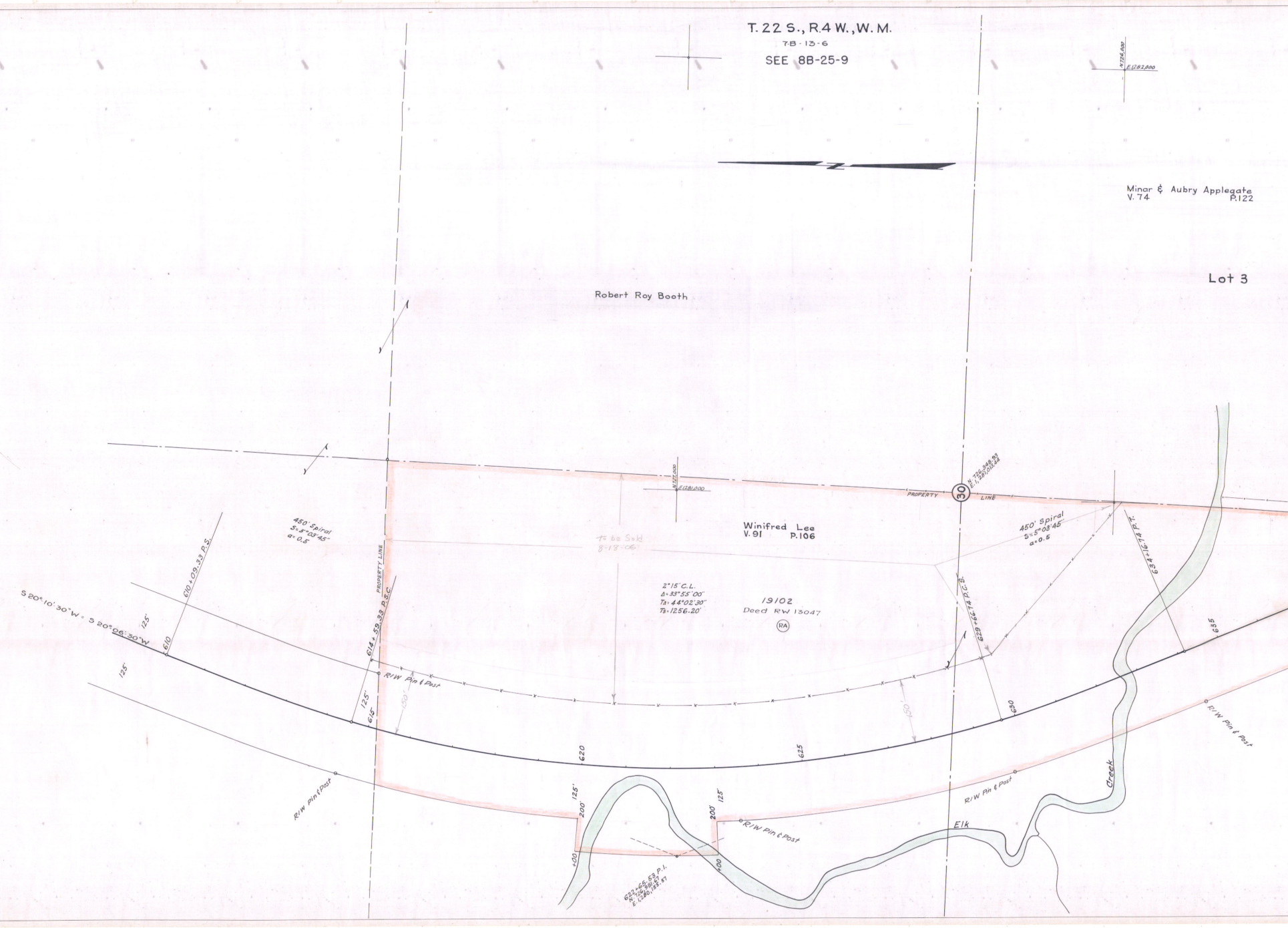
T. 22 S., R.4 W., W. M.
7-B - 13 - 6
SEE 8B-25-9
N
N.726,000
E.1282,000
Minar & Aubry Applegate
V. 74 P.122
Lot 3
Robert Roy Booth
N.727,000
E.1281,000
30
N. 726,348.93
E. 1,281,013.44
PROPERTY LINE
PROPERTY LINE
450' Spiral
S=5°03'45"
a=0.5
To be Sold
8-18-06
Winifred Lee
V. 91 P.106
450' Spiral
S=5°03'45"
a=0.5
2°15' C.L.
Δ=33°55'00"
Tₐ=44°02'30"
Ts=1256.20'
19102
Deed RW 13047
RA
S 20°10'30"W = S 20°06'30"W
125'
125'
610
610+09.33 P.S.
614+59.33 P.S.C.
R/W Pin & Post
125'
615
150'
150'
620
625
629+66.74 P.C.S.
630
634+16.74 P.T.
635
R/W Pin & Post
R/W Pin & Post
R/W Pin & Post
R/W Pin & Post
125'
200'
+00
125'
200'
+00
622+65.53 P.I.
N. 726,981.67
E. 1,280,155.57
Elk
Creek

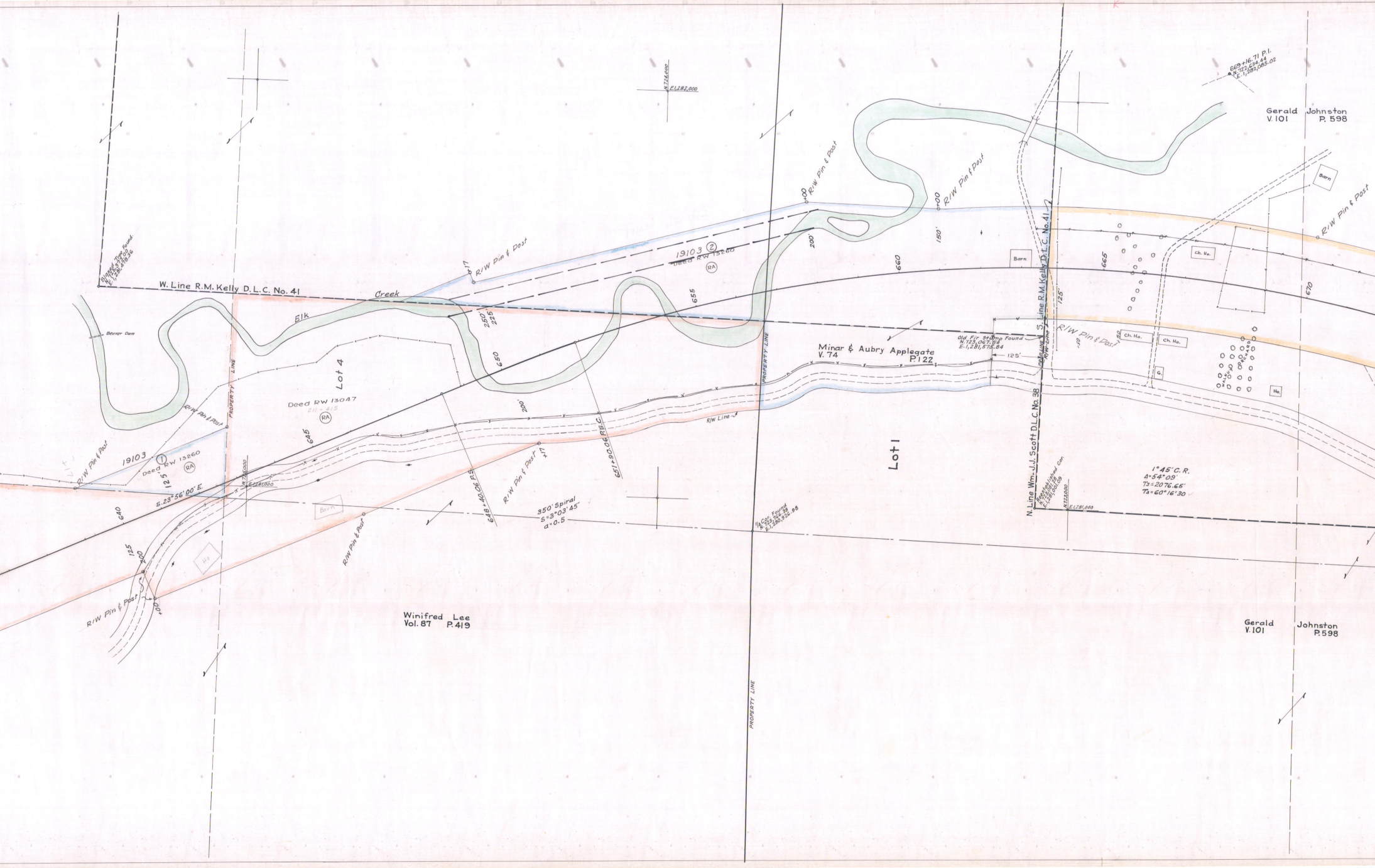
Blazed Tree Found N.725,373.00 E.1,281,418.36
W. Line R.M. Kelly D.L.C. No. 41
Elk
Creek
Beaver Dam
N.724,000
E.1,282,000
669+16.71 P.I. N.722,634.44 E.1,282,085.02
Gerald Johnston
V. 101 P. 598
R/W Pin & Post
+17
+00
19103 ②
Deed RW 13260
RA
250'
225
200'
150'
655
660
665
670
650
645
640
125
200
Barn
S. Line R.M. Kelly D.L.C. No. 41
125'
Ch. Ho.
G.
Ho.
Walnut Orchard
Old Fir Stump Found N.723,067.54 E.1,281,575.84
R/W Line
Property Line
Minar & Aubry Applegate
V. 74 P. 122
Lot 4
Deed RW 13047
211 - 415
19103 ①
125'
S.23°56'00"E.
N.723,000
E.1,281,000
648+40.06 P.S.
651+90.06 P.S.C.
R/W Line
350' Spiral
S=3°03'45"
a=0.5
Lot 1
1/4 Cor. Found N.723,766.38 E.1,280,926.98
N. Line Wm. J.J. Scott D.L.C. No. 38
Reestablished Cor. N.723,081.28 E.1,281,001.09
1°45' C.R.
Δ=54°09'
Ts=2076.65'
TΔ=60°16'30
Winifred Lee
Vol. 87 P. 419
Gerald Johnston
V. 101 P. 598

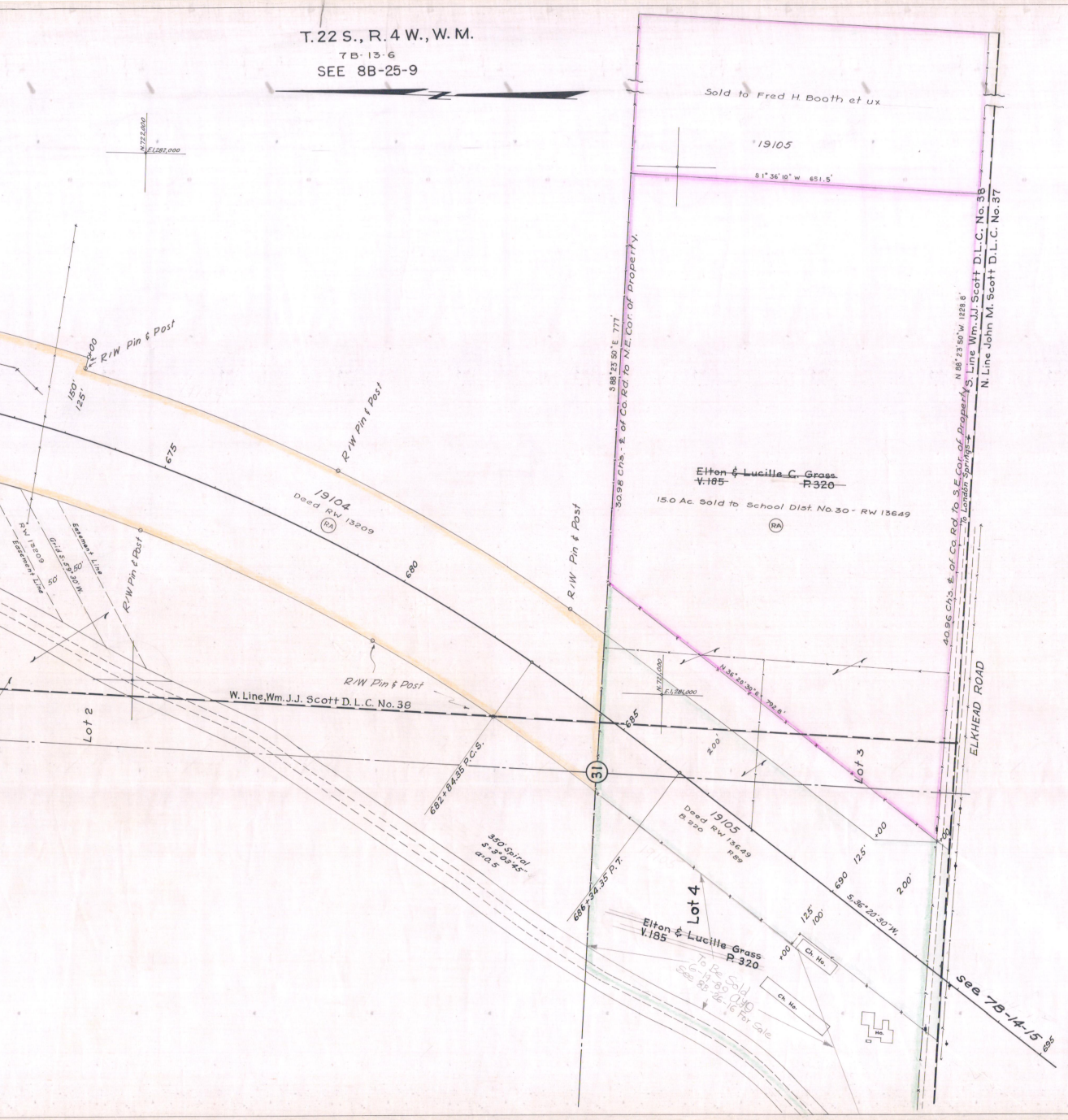
T. 22 S., R. 4 W., W. M.
7B-13-6
SEE 8B-25-9
N.722,000
E.1,282,000
Sold to Fred H. Booth et ux
19105
S 1° 36' 10" W 651.5'
S 88° 23' 50" E 777'
30.98 Chs. - ℄ of Co. Rd. to N.E. Cor. of Property.
N 88° 23' 50" W 1228.8'
S. Line Wm. J.J. Scott D.L.C. No. 38
N. Line John M. Scott D.L.C. No. 37
~~Elton & Lucille C. Grass~~
~~V.185~~ ~~P.320~~
15.0 Ac. Sold to School Dist. No. 30 - RW 13649
RA
40.96 Chs. ℄ of Co. Rd. to S.E. Cor. of Property
To London Springs
R/W Pin & Post
+00
150'
125'
675
680
685
690
695
19104
Deed RW 13209
RA
RW 13209
Easement Line
Grid S. 59° 30' W.
50'
50'
Easement Line
R/W Pin & Post
R/W Pin & Post
R/W Pin & Post
R/W Pin & Post
W. Line, Wm. J.J. Scott D.L.C. No. 38
Lot 2
682+84.35 P.C.S.
31
350' Spiral
S=3° 03' 45"
a=0.5
686+34.35 P.T.
N.721,000
E.1,281,000
N 36° 20' 30" E 792.8'
200'
Lot 3
ELKHEAD ROAD
19105
Deed RW 13649
B.220
P.89
+00
125'
200'
+00
S. 36° 20' 30" W.
Lot 4
125'
100'
Elton & Lucille Grass
V.185
P. 320
To Be Sold
6-14-89 ayo
See 8B-26-16 For Sale
+00
Ch. Ho.
Ch. Ho.
Ho.
See 7B-14-15

ANLAUF - ELKHEAD ROAD SECTION
PART 2 OF 2 PARTS
DRG. NO. 7B-13-6

SEE 8B-25-9
FOR NEW RIGHT OF WAY ACQUISITION

7B-13-6