OREGON STATE HIGHWAY DEPARTMENT

Located Line

ANLAUF - ELKHEAD ROAD SECTION

PACIFIC HIGHWAY

DOUGLAS COUNTY

Scale: 1 inch = 100 feet

Traced by H.K.E. April, 1952

GRID BEARINGS - SOUTH ZONE

PART 1 OF 2 PARTS

DRG. NO. 7B - 13 - 5

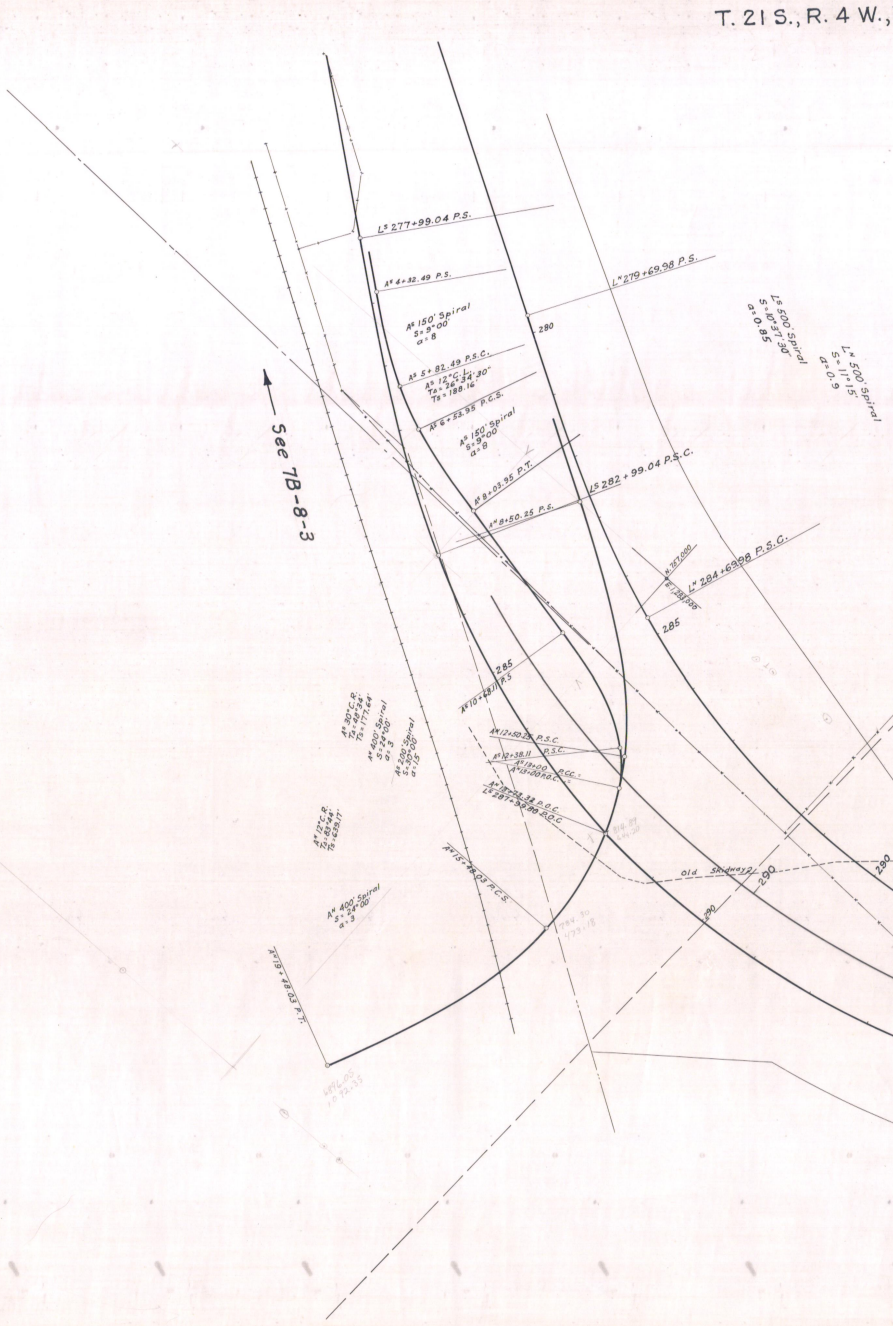
T. 21 S., R. 4 W.,
L^S 277+99.04 P.S.
A^S 4+32.49 P.S.
A^S 150' Spiral S=9°00' a=8
L^N 279+69.98 P.S.
280
L^S 500' Spiral S=10°37'30" a=0.85
L^N 500' Spiral S=11°15' a=0.9
A^S 5+82.49 P.S.C.
A^S 12° C.L. TΔ=26°34'30" Ts=188.16'
A^S 6+53.95 P.C.S.
A^S 150' Spiral S=9°00 a=8
See 7B-8-3
A^S 8+03.95 P.T.
L^S 282+99.04 P.S.C.
A^N 8+50.25 P.S.
N. 757,000
E. 1,283,000
L^N 284+69.98 P.S.C.
285
285
A^S 10+68.11 P.S
A^S 30° C.R. TΔ=48°34' Ts=177.64'
A^N 400' Spiral S=24°00' a=3
A^S 200' Spiral S=30°00' a=15
A^N 12+50.25 P.S.C.
A^S 12+38.11 P.S.C.
A^S 13+00 P.C.C.
A^N 13+00 P.O.C.
A^N 13+23.32 P.O.C.
L^S 287+99.80 P.O.C
A^N 12° C.R. TΔ=83°44' Ts=639.17'
A^N 15+48.03 P.C.S.
A^N 400' Spiral S=24°00' a=3
A^N 19+48.03 P.T.
Old Skidway
290
290
290

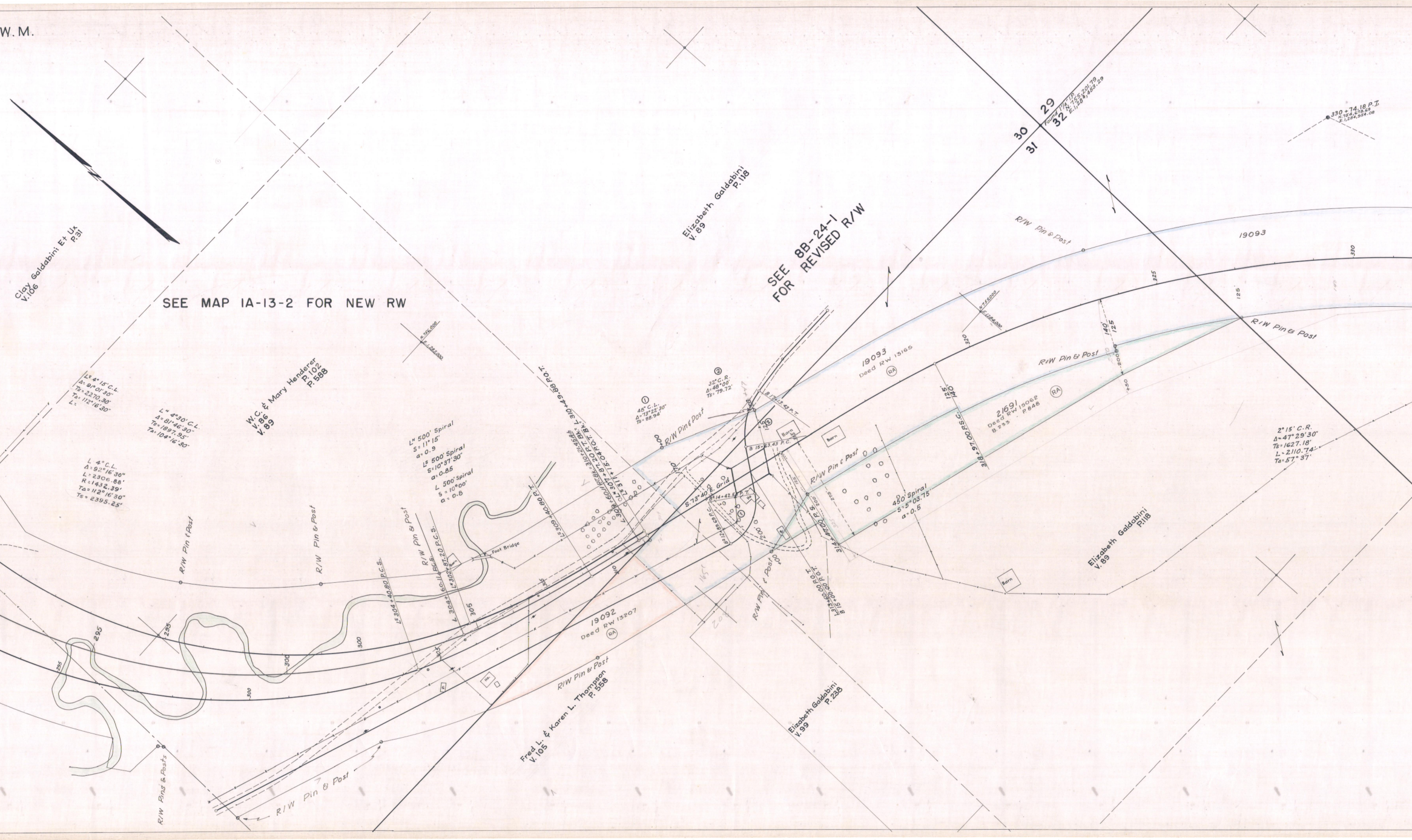
W.M.
SEE MAP 1A-13-2 FOR NEW RW
SEE 8B-24-1 FOR REVISED R/W
Clay Galdabini Et Ux V.106 P.31
W.C. & Mary Henderer V.86 V.89 P.102 P.588
Elizabeth Galdabini V.89 P.118
Elizabeth Galdabini V.99 P.238
Fred L. & Karen L. Thompson V.105 P.558
Ls 4° 15' C.L.
Δ= 91° 01' 30"
Ts= 2270.30'
TΔ= 112° 16' 30"
L=
LN 4° 30' C.L.
Δ= 81° 46' 30"
Ts= 1897.95'
TΔ= 104° 16' 30"
L 4° C.L.
Δ= 92° 16' 30"
L= 2306.88'
R= 1432.39'
TΔ= 112° 16' 30"
Ts= 2395.25'
LN 500' Spiral
S= 11° 15'
a= 0.9
Ls 500' Spiral
S= 10° 37' 30"
a= 0.85
L 500' Spiral
S= 10° 00'
a= 0.8
① 48° C.L.
Δ= 73° 22' 30"
Ts= 88.94'
② 32° C.R.
Δ= 48° 00'
Ts= 79.72'
N.756,000
E.1,283,000
N755000
E1284000
R/W Pin & Post
R/W Pins & Posts
Foot Bridge
Barn
Ls 304+40.80 P.C.S.
L 304+60.11 P.C.S.
LN 302+87.20 P.C.S.
Ls 309+40.80 P.T.
L 309+60.11 Pt.Bk.= 310+21.45 Ah
LN 307+87.20 P.T. Bk.= L 310+49.88 P.O.T.
Ls 311+15.04 P.O.T. Bk.
S.73° 40' E. Grid
B 12+89.69 P.C.
B 14+42.5 P.T.
B 15+63.43 P.C.
B 17+13.43 P.T.
L 313+60.00 P.O.T.
B 15+00.00 P.O.T.
314+47.00 P.S.
318+97.00 P.S.C.
450' Spiral
S= 5° 03.75'
a= 0.5
19092
Deed RW 13207
RA
19093
Deed RW 13165
21691
Deed RW 15062
B.233 - P.848
2° 15' C.R.
Δ= 47° 29' 30"
Ts= 1627.18'
L= 2110.74'
TΔ= 57° 37'
30
29
31
32
Found 1¼" I.P.
N.755,201.79
E.1,284,453.29
330+74.18 P.I.
N.754,678.69
E.1,284,954.08
125'
140'
125
200
+50
170'
165'
208'
295
300
305
310
320
325
330

T. 21 S., R. 4., W., W.M.

7B-13-5

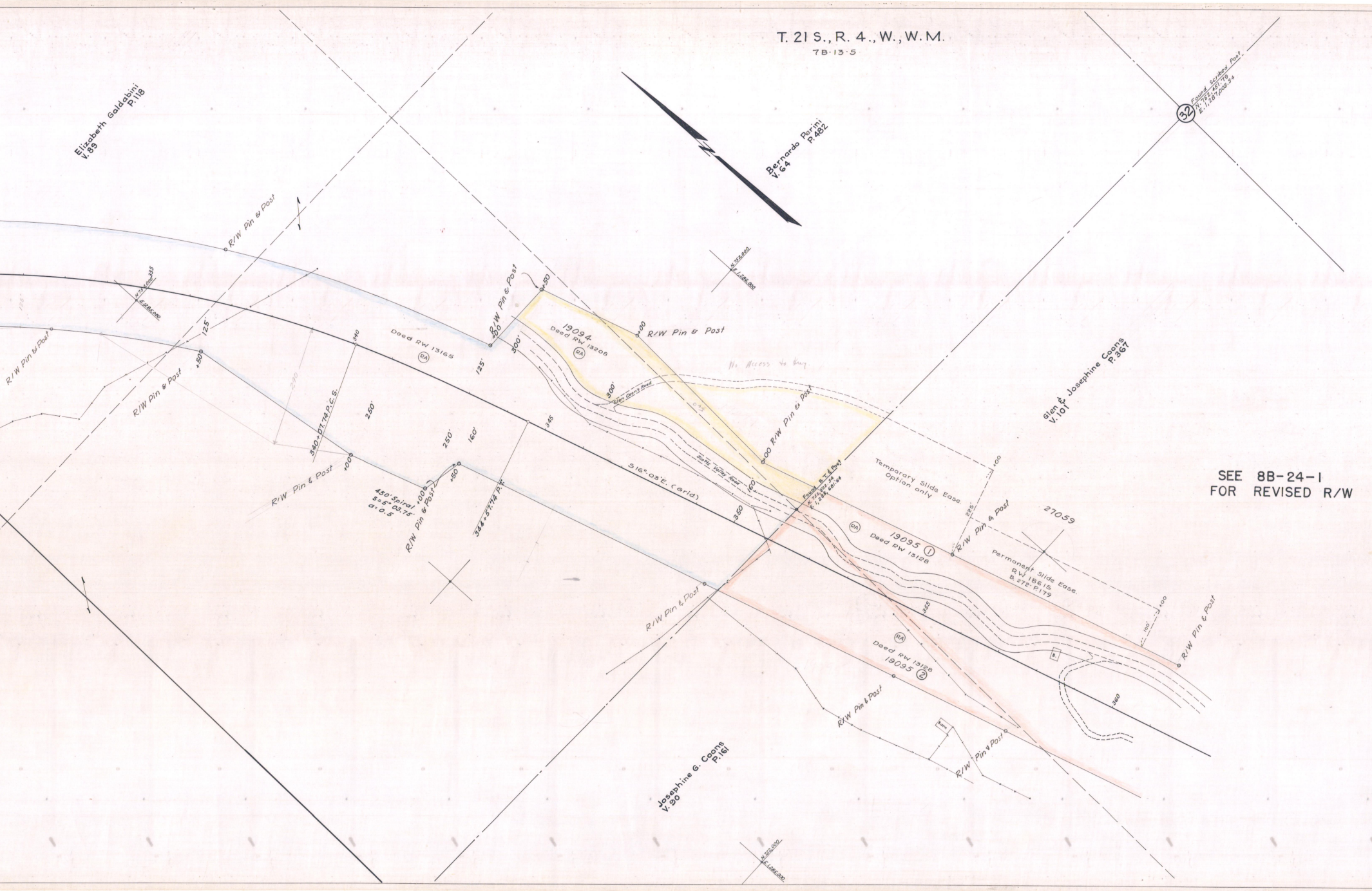
Elizabeth Galdabini
V. 89 P. 118
Bernardo Perini
V. 64 P. 482
Found Scribed Post
N. 752,451.79
E. 1,287,003.34
32
R/W Pin & Post
N.753,000
E.1,286,000
N.753,000.335
E.1,285,000
R/W Pin & Post
R/W Pin & Post
+50
125'
+50
R/W Pin & Post
+00
R/W Pin & Post
300'
19094
Deed RW 13208
RA
+00 R/W Pin & Post
Deed RW 13165
RA
340
125'
290
340+07.74 P.C.S.
250'
R/W Pin & Post
+00
450' Spiral
S=5° 03.75'
a=0.5
+00
R/W Pin & Post
+50
250'
160'
344+57.74 P.T.
345
300'
Glen Coon's Road
No Access to Hwy.
+00 R/W Pin & Post
Scotts Valley Road
S16°-03'E. (Grid)
160'
350
Found B.T. & Post
N. 752,502.34
E. 1,285,681.64
Glen & Josephine Coons
V. 101 P. 367
Temporary Slide Ease.
Option only
+00
225'
R/W Pin & Post
27059
RA
19095 ①
Deed RW 13128
Permanent Slide Ease.
RW 18615
B. 272 P. 179
+00
100'
R/W Pin & Post
R/W Pin & Post
355
RA
Deed RW 13128
19095 ②
B.
360
R/W Pin & Post
Barn
R/W Pin & Post
Josephine G. Coons
V. 90 P. 161
N.752,000
E.1,285,000

SEE 8B-24-1
FOR REVISED R/W

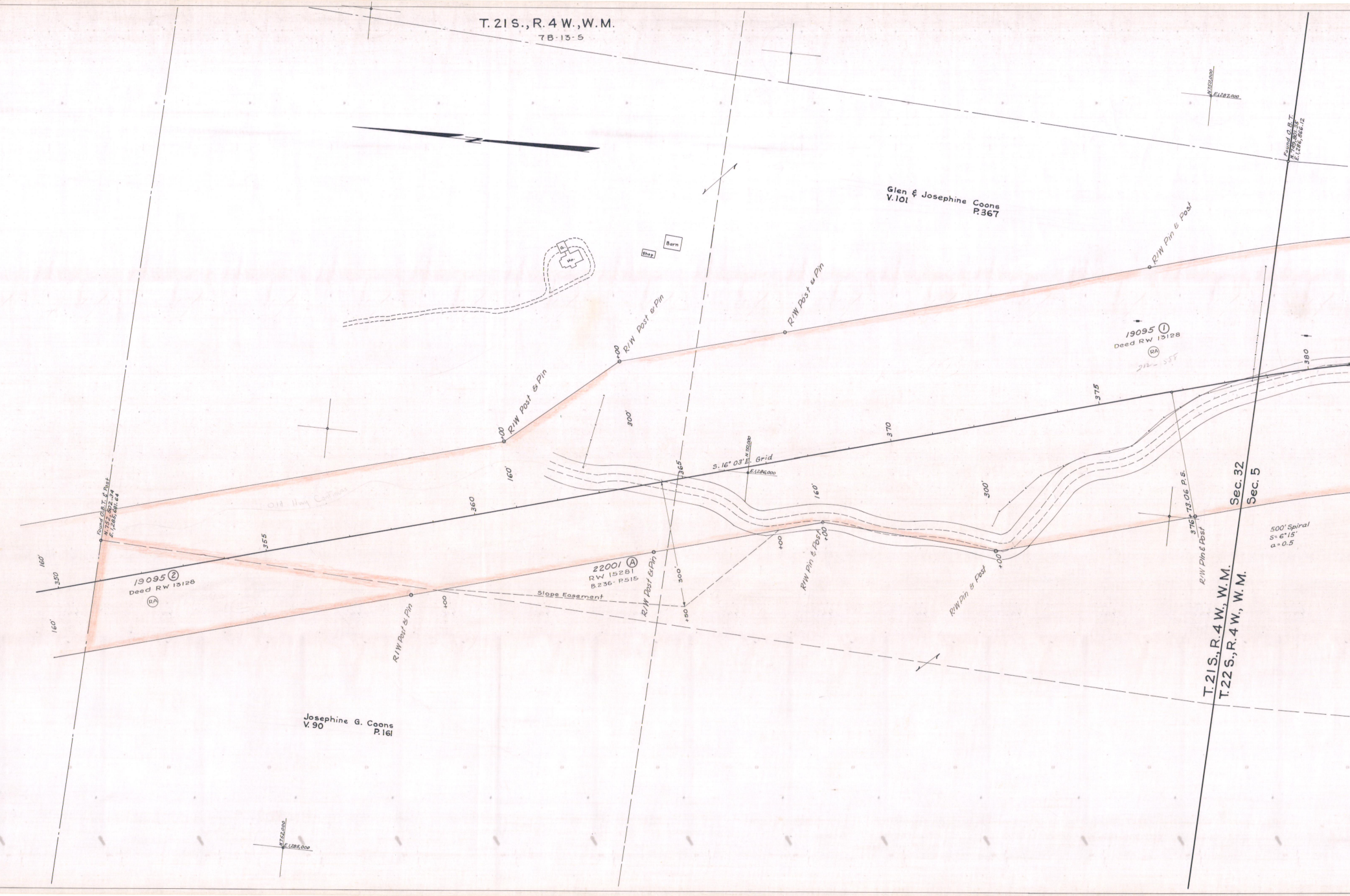
T. 21 S., R. 4 W., W.M.
7B-13-5
N.750,000
E.1,287,000
Found O. B. T.
N. 749,801.35
E. 1,286,866.12
Glen & Josephine Coons
V. 101
P. 367
G.
Ho.
Shop
Barn
R/W Pin & Post
R/W Post & Pin
+00
R/W Post & Pin
R/W Post & Pin
+00
300'
160'
19095 ①
Deed RW 13128
RA
212 - 558
380
375
370
365
360
355
350
S. 16° 03' E. Grid
N.751,000
E.1,286,000
160'
300'
Found O. B. T. & Post
N. 752,802.34
E. 1,285,681.64
160'
160'
19095 ②
Deed RW 13128
RA
Old Hwy Center
22001 Ⓐ
RW 15281
B.236 - P.515
Slope Easement
R/W Post & Pin
+00
R/W Post & Pin
300'
+50
+00
R/W Pin & Post
+00
R/W Pin & Post
+00
376 + 73.06 P.S.
R/W Pin & Post
Sec. 32
Sec. 5
500' Spiral
S = 6° 15'
a = 0.5
T. 21 S., R. 4 W., W.M.
T. 22 S., R. 4 W., W.M.
Josephine G. Coons
V. 90
P. 161
N.752,000
E.1,285,000

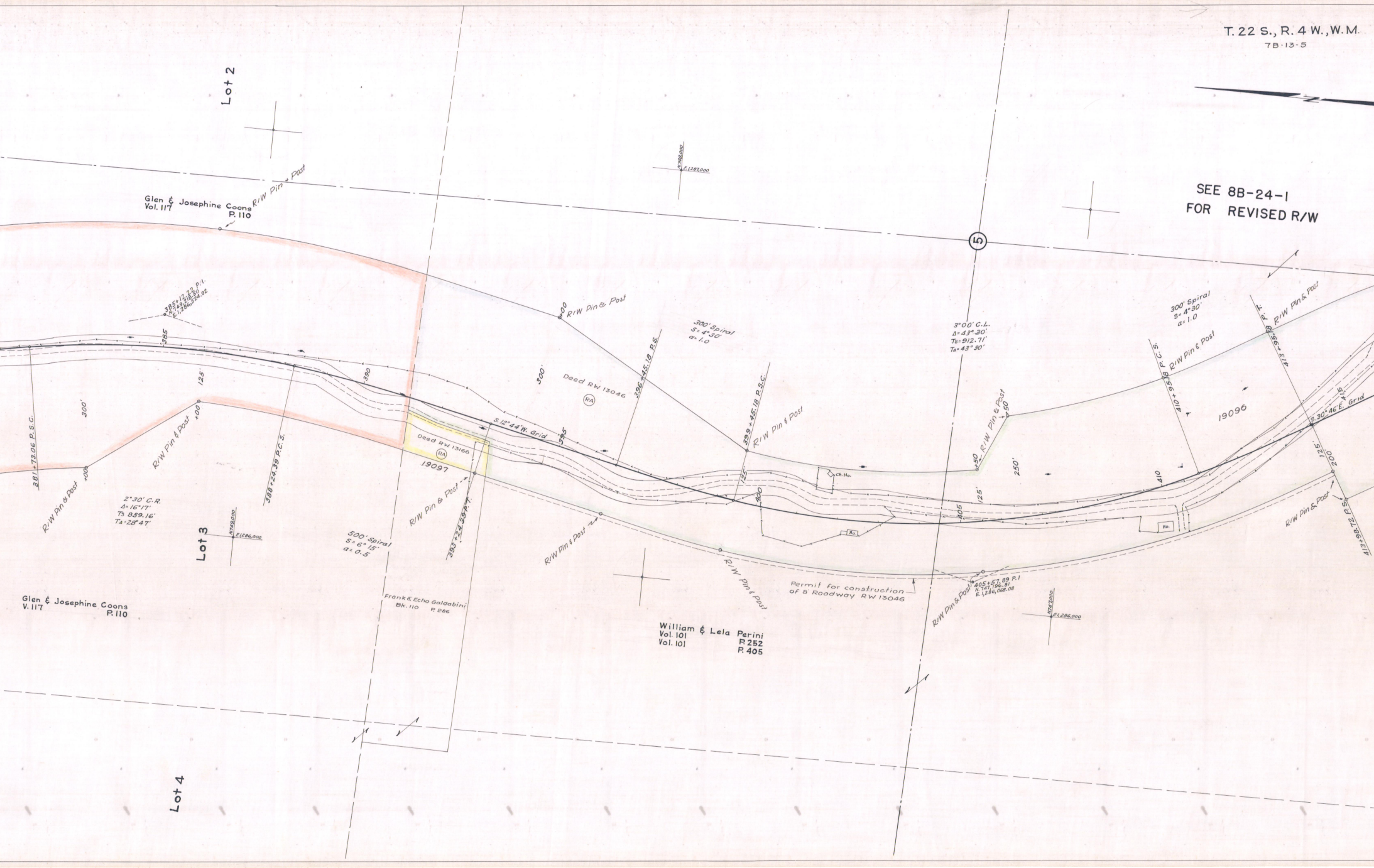
T. 22 S., R. 4 W., W.M.
7B-13-5
Lot 2
Lot 3
Lot 4
N
SEE 8B-24-1
FOR REVISED R/W
5
Glen & Josephine Coons
Vol. 117
P. 110
R/W Pin + Post
385+12.22 P.I.
N.749,218.50
E.1,286,524.92
385
390
395
400
405
410
415
125'
300'
381+73.06 P.S.C.
R/W Pin & Post
+00
388+24.39 P.C.S.
2°30' C.R.
Δ=16°17'
Ts 839.16'
TΔ=28°47'
N749,000
E1,286,000
Glen & Josephine Coons
V. 117
P. 110
Deed RW 13166
RA
19097
393+24.39 P.T.
500' Spiral
S=6°15'
a=0.5
Frank & Echo Galdabini
Bk. 110 P. 286
S.12°44'W. Grid
R/W Pin & Post
+00
300'
Deed RW 13046
RA
396+45.18 P.S.
300' Spiral
S=4°30'
a=1.0
399+45.18 P.S.C.
R/W Pin & Post
125'
Ch. Ho.
Ho.
R/W Pin & Post
N748,000
E1,287,000
Permit for construction
of 8' Roadway RW 13046
William & Lela Perini
Vol. 101 P. 252
Vol. 101 P. 405
3°00' C.L.
Δ=43°30'
Ts=912.71'
TΔ=43°30'
+50
R/W Pin & Post
+50
250'
125'
405+57.89 P.I.
N.747,196.81
E.1,286,068.08
R/W Pin & Post
N747,000
E1,286,000
300' Spiral
S=4°30'
a=1.0
410+95.18 P.C.S.
R/W Pin & Post
413+95.18 P.T.
R/W Pin & Post
19096
S.30°46'E. Grid
125'
200'
R/W Pin & Post
413+98.72 P.S.

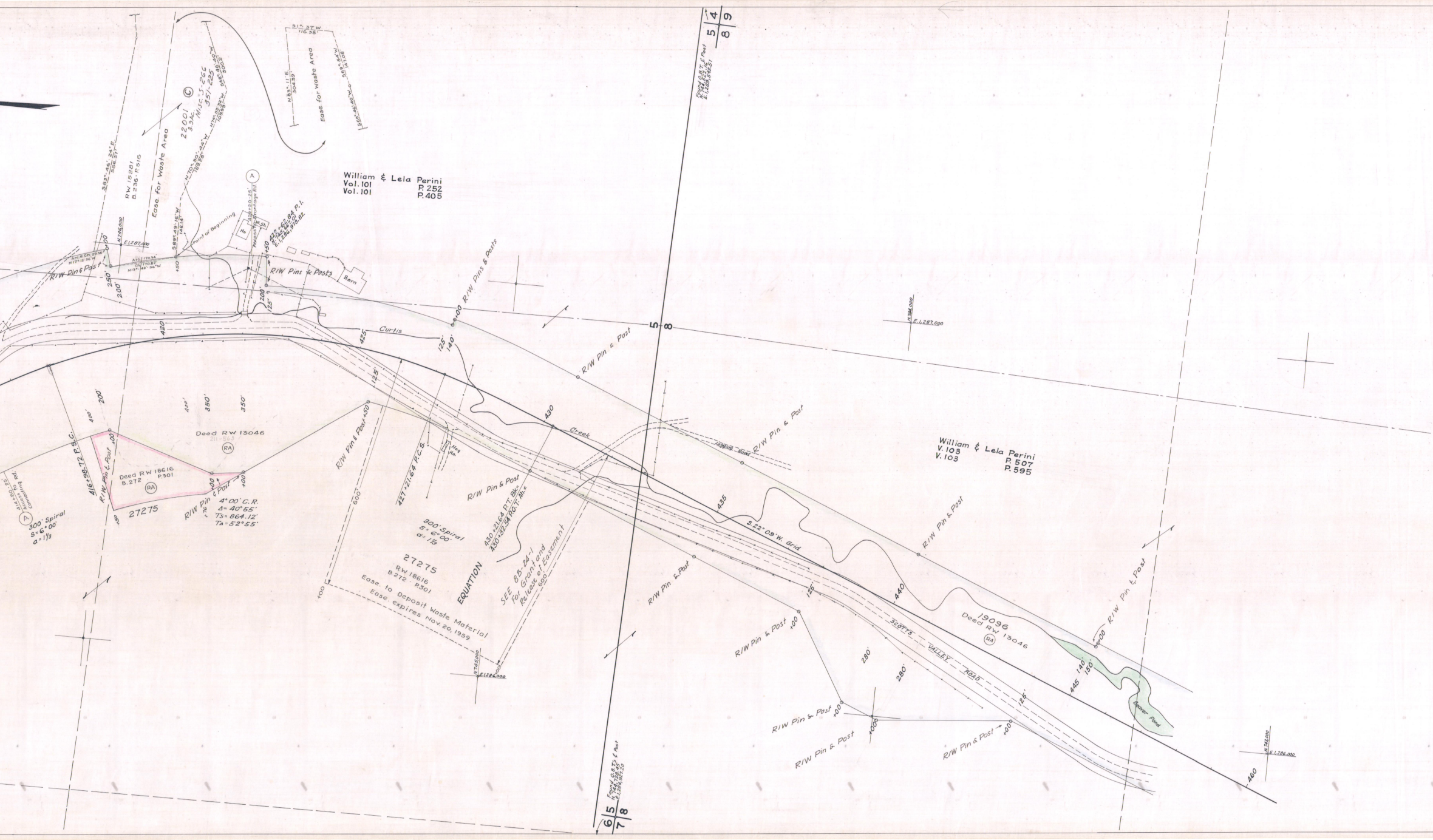
William & Lela Perini
Vol. 101 P. 252
Vol. 101 P. 405
S83°-46'-24" E. 556.37'
RW 15281
B. 236 - P. 515
Ease. for Waste Area
22001
3.3 Ac.
©
Misc. 5-266
351-225
N70°-30'-44" W 169.26'
N74°-53'-32" W 109.99'
S68°-46'-40" W 300.2'
S89°-49'-16" W 148.14'
S1°-37' W 116.38'
N83°-11' E. 304.39'
S69°-54' W 147.08'
S68°-46'-40" W
Ease. for Waste Area
Point of Beginning
Ho
W. Sh.
Barn
428+20.25
Access to Frontage Rd.
422+62.84 P.I.
N. 745,667.01
E. 1,286,918.82
N. 746,000
E. 1,287,000
Arc & Ch. 29.36'
N17°12'56" W
Arc 170.94
Ch. 170.87
N13°-42'-56" W
R/W Pin & Post
R/W Pins & Posts
R/W Pins & Posts
250'
200'
200'
125'
+50
+00
420
425
Curtis
125'
140'
125'
430
Creek
435
440
445
460
R/W Pin & Post
R/W Pin & Post +50
R/W Pin & Post
R/W Pin & Post
R/W Pin & Post
R/W Pin & Post
R/W Pin & Post
R/W Pin & Post
R/W Pin & Post
R/W Pin & Post
R/W Pin & Post
416+98.72 P.S.C.
414+80.25
Access to Rd. Connecting
Ⓐ
300' Spiral
S=6°00'
a=1 1/3
Deed RW 18616
B. 272 P. 301
RA
27275
Deed RW 13046
211-563
RA
200'
400'
400'
350'
350'
+50
+76
4°00' C.R.
Δ= 40°55'
Ts= 864.12'
Ta= 52°55'
600'
427+21.64 P.C.S.
Hog Ho.
300' Spiral
S= 6°00'
a= 1 1/3
430+21.64 P.T. Bk.=
430+32.54 P.O.T. Ah.=
EQUATION
27275
RW 18616
B. 272 - P. 301
Ease. to Deposit Waste Material
Ease. expires Nov. 20, 1959
SEE 8B-24-1
For Grant and
Release of Easement
600'
N. 745,000
E. 1,286,000
5
8
Found O.B.T. ℄ Post
N. 744,522.16
E. 1,289,543.51
5 4
8 9
N. 744,000
E. 1,287,000
Logging Road
William & Lela Perini
V. 103 P. 507
V. 103 P. 595
S.22°09' W. Grid
19096
Deed RW 13046
RA
SCOTTS VALLEY ROAD
125'
280'
280'
125'
140'
150'
Beaver Pond
Found O.B.T.'s ℄ Post
N. 744,728.45
E. 1,284,927.20
6 5
7 8
N. 743,000
E. 1,286,000

T. 22S., R. 4W., W.M.

7B-13-5

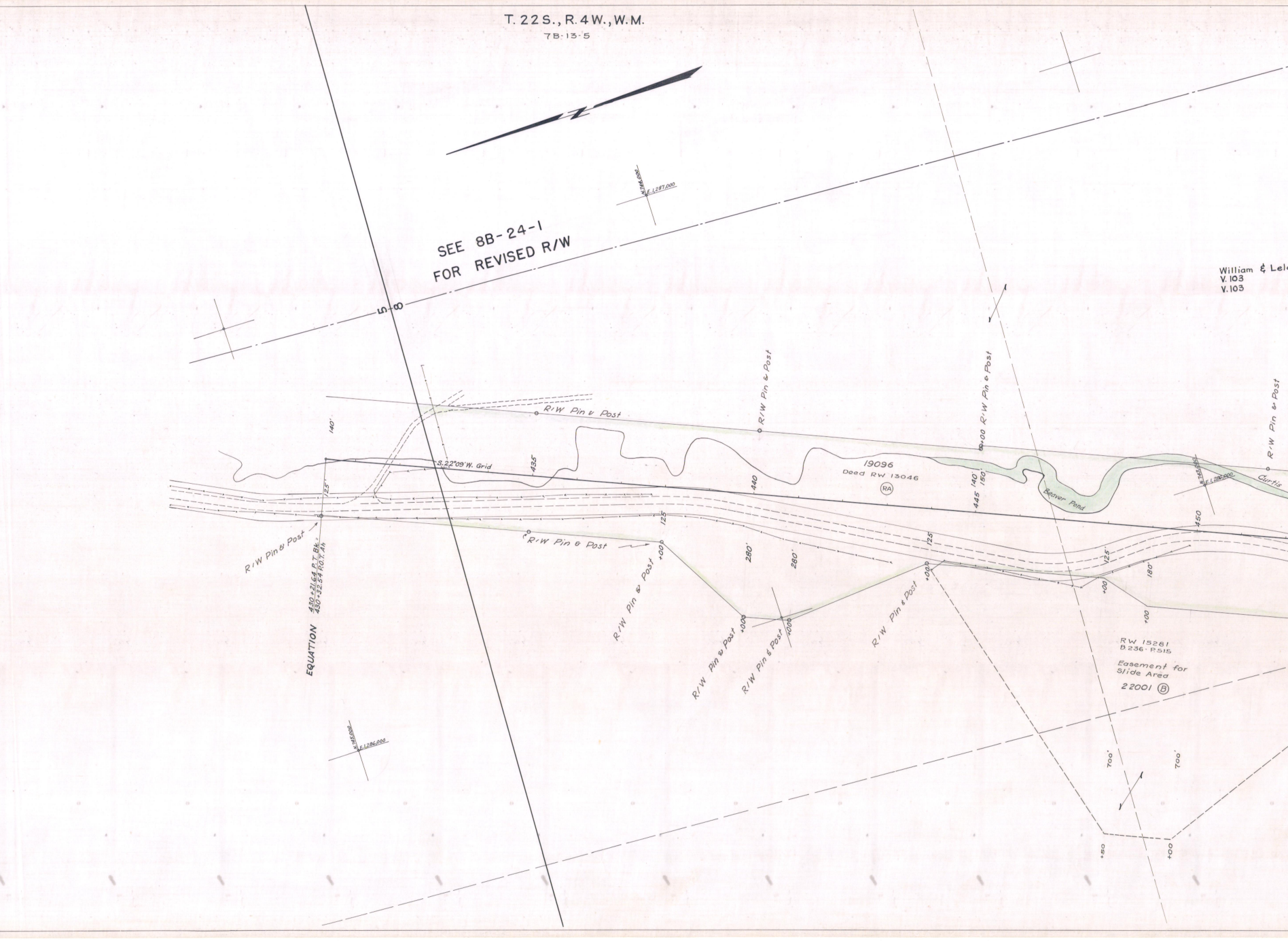
SEE 8B-24-1
FOR REVISED R/W
N.748,000
E.1,287,000
William & Lel
V. 103
V. 103
R/W Pin & Post
R/W Pin & Post
R/W Pin & Post
R/W Pin & Post
140'
125'
S.22°09'W. Grid
435
440
445
450
19096
Deed RW 13046
RA
+00
140'
150'
Beaver Pond
Curtis
N.743,000
E.1,286,000
R/W Pin & Post
EQUATION
430+21.64 P.T. Bk. =
430+32.54 P.O.T. Ah
R/W Pin & Post
+00
125
R/W Pin & Post
280'
280'
+000
+000
R/W Pin & Post
R/W Pin & Post
125
+00
R/W Pin & Post
125'
180'
+00
+00
RW 15281
B.236 · P.515
Easement for
Slide Area
22001 B
N.745,000
E.1,286,000
700'
700'
+50
+00

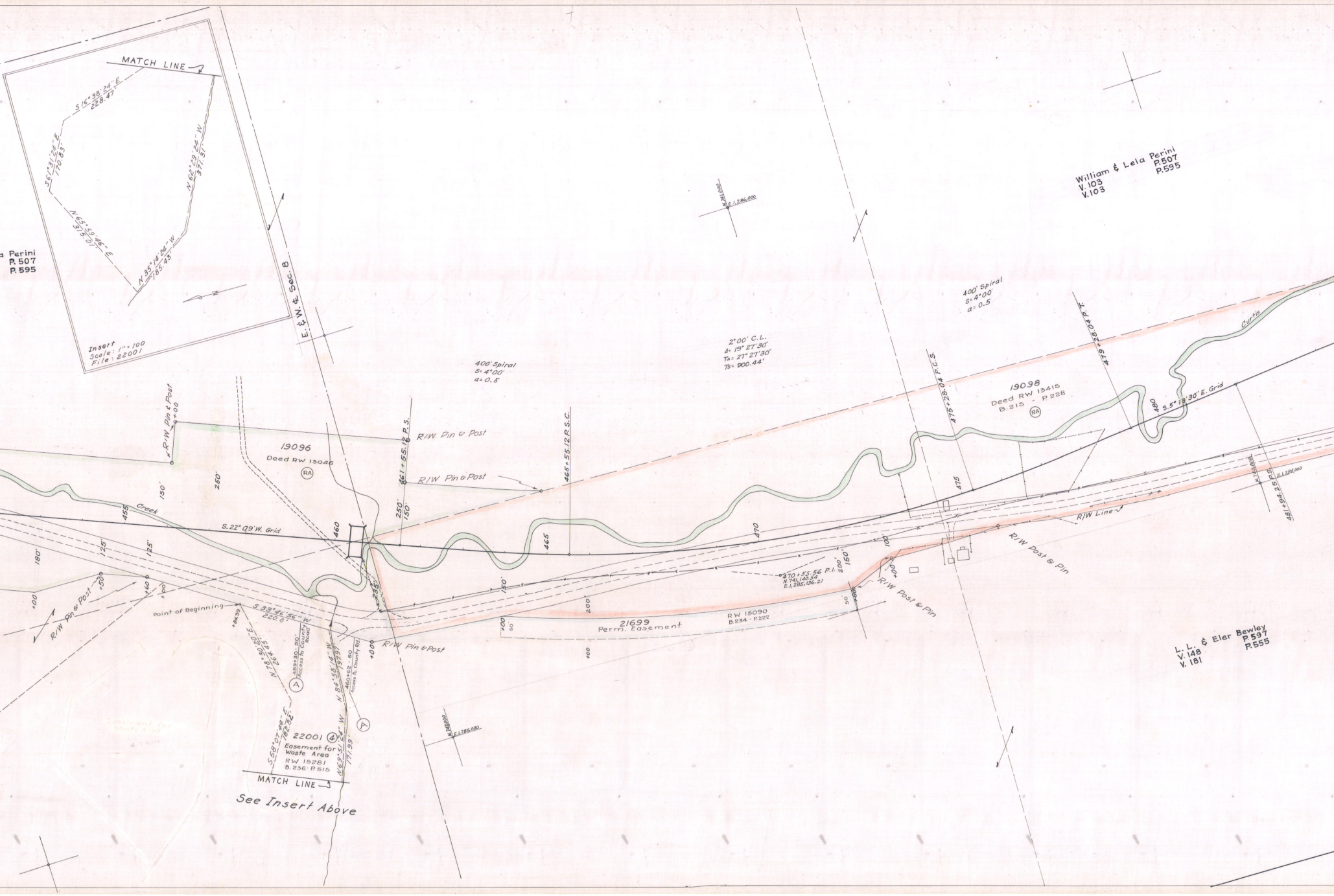
MATCH LINE
S 16°38'24" E
228.47'
S 61°31'24" E
170.83'
N 62°29'24" W
371.31'
N 65°59'46" E
315.01'
N 35°14'24" W
185.43'
N
Insert
Scale: 1" = 100
File: 22001
E. & W. ℄ Sec. 8
a Perini
P. 507
P. 595
William & Lela Perini
V. 103 P.507
V. 103 P.595
400' Spiral
S= 4°00'
a= 0.5
2°00' C.L.
Δ= 19° 27'30"
TA= 27° 27'30"
TS= 900.44'
400' Spiral
S= 4°00'
a= 0.5
R/W Pin & Post
+00
19096
Deed RW 13046
RA
250'
150'
Creek
455
S. 22° 09'W. Grid
460
461+55.12 P.S.
R/W Pin & Post
R/W Pin & Post
465+55.12 P.S.C.
250'
150'
465
470
475
475+28.04 P.C.S.
479+28.04 P.T.
19098
Deed RW 13415
B. 215 - P. 228
RA
480
S. 5° 18'30" E. Grid
Curtis
N. 740,000
E. 1,285,000
481+94.25 P.S.
R/W Line
180'
125'
125'
+00
+50
+60
+00
R/W Pin & Post
Point of Beginning
+84.39
S 33°46'56" W
220.8'
N 78°30'20" E
264.45'
459+30 - 50'
Access to County Road
A
N 84°58'14" W
197.97'
460+62 - 60
Access to County Rd.
A
+00
R/W Pin & Post
235'
S 58°07'44" E
182.82'
N 69°51'24" W
171.99'
22001 ④
Easement for
Waste Area
RW 15281
B. 236 - P. 515
MATCH LINE
See Insert Above
150'
200
+00
50
21699
Perm. Easement
RW 15090
B. 234 - P. 222
470+55.56 P.I.
N. 741,140.54
E. 1,285,136.21
200'
150'
100'
50
+00
+00
R/W Post & Pin
R/W Post & Pin
N. 748,000
E. 1,286,000
N. 740,000
E. 1,285,000
L. L. & Eler Bewley
V. 148 P. 597
V. 181 P. 555

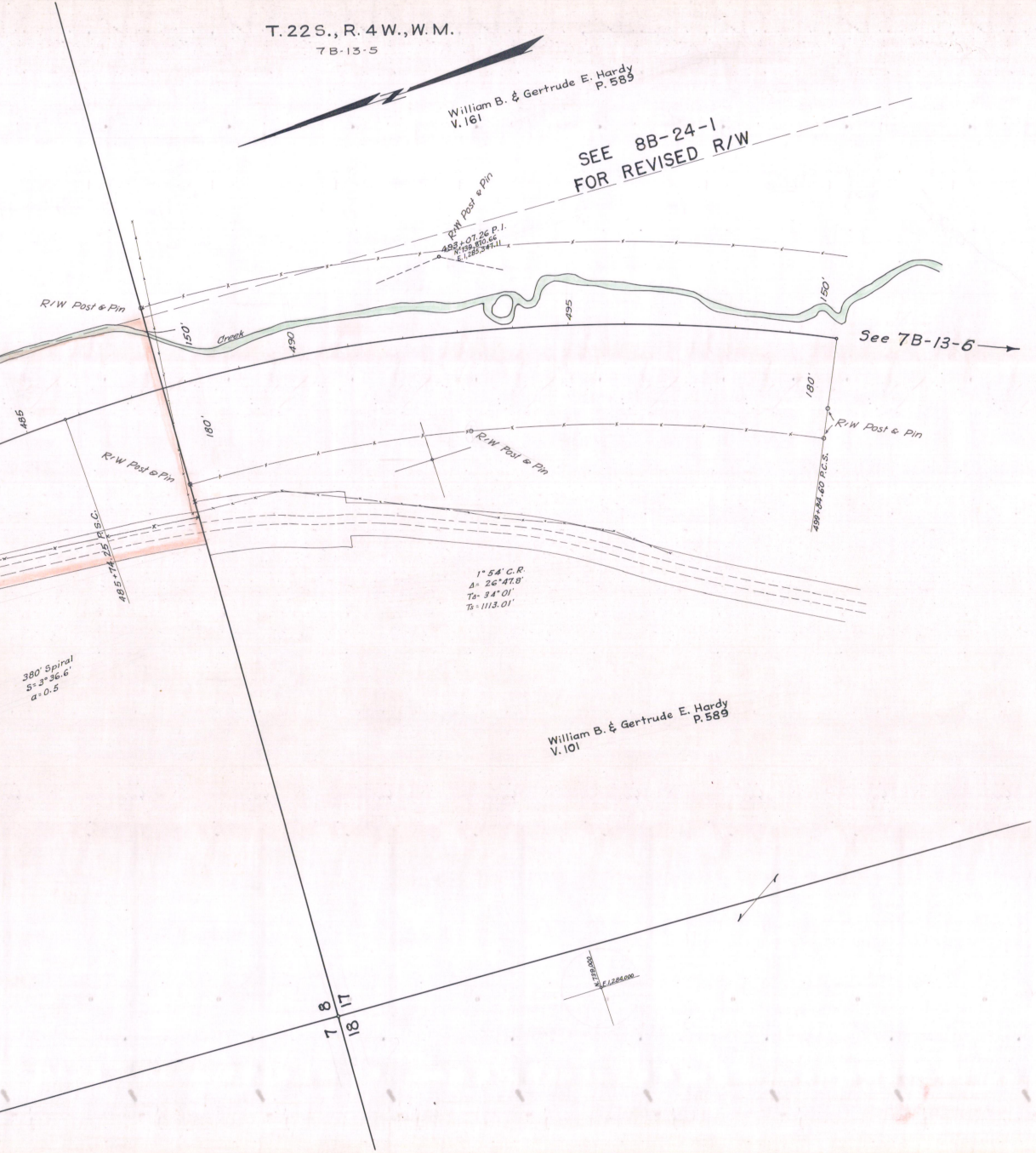
T. 22 S., R. 4 W., W. M.
7B-13-5
William B. & Gertrude E. Hardy
V. 161
P. 589
SEE 8B-24-1
FOR REVISED R/W
R/W Post & Pin
493+07.26 P.I.
N. 139,810.66
E. 1,285,347.11
R/W Post & Pin
150'
Creek
490
495
150'
See 7B-13-6
485
180'
180'
R/W Post & Pin
R/W Post & Pin
R/W Post & Pin
499+84.60 P.C.S.
485+74.25 P.S.C.
1° 54' C.R.
Δ = 26° 47.8'
TΔ = 34° 01'
Ts = 1113.01'
380' Spiral
S = 3° 36.6'
a = 0.5
William B. & Gertrude E. Hardy
V. 101
P. 589
8
17
7
18
N. 739,000
E. 1,284,000

ANLAUF - ELKHEAD ROAD SECTION

PART 1 OF 2 PARTS
DRG. NO. 7B-13-5