M2

OAKLAND JCT.-DEADY SECT. PACIFIC HIGHWAY LOCATED LINE SCALE: 1"=100' DRG.NO. 7B-12-18

OAKLAND JCT.-DEADY SEC.
DRG. NO. 7 B-12-18

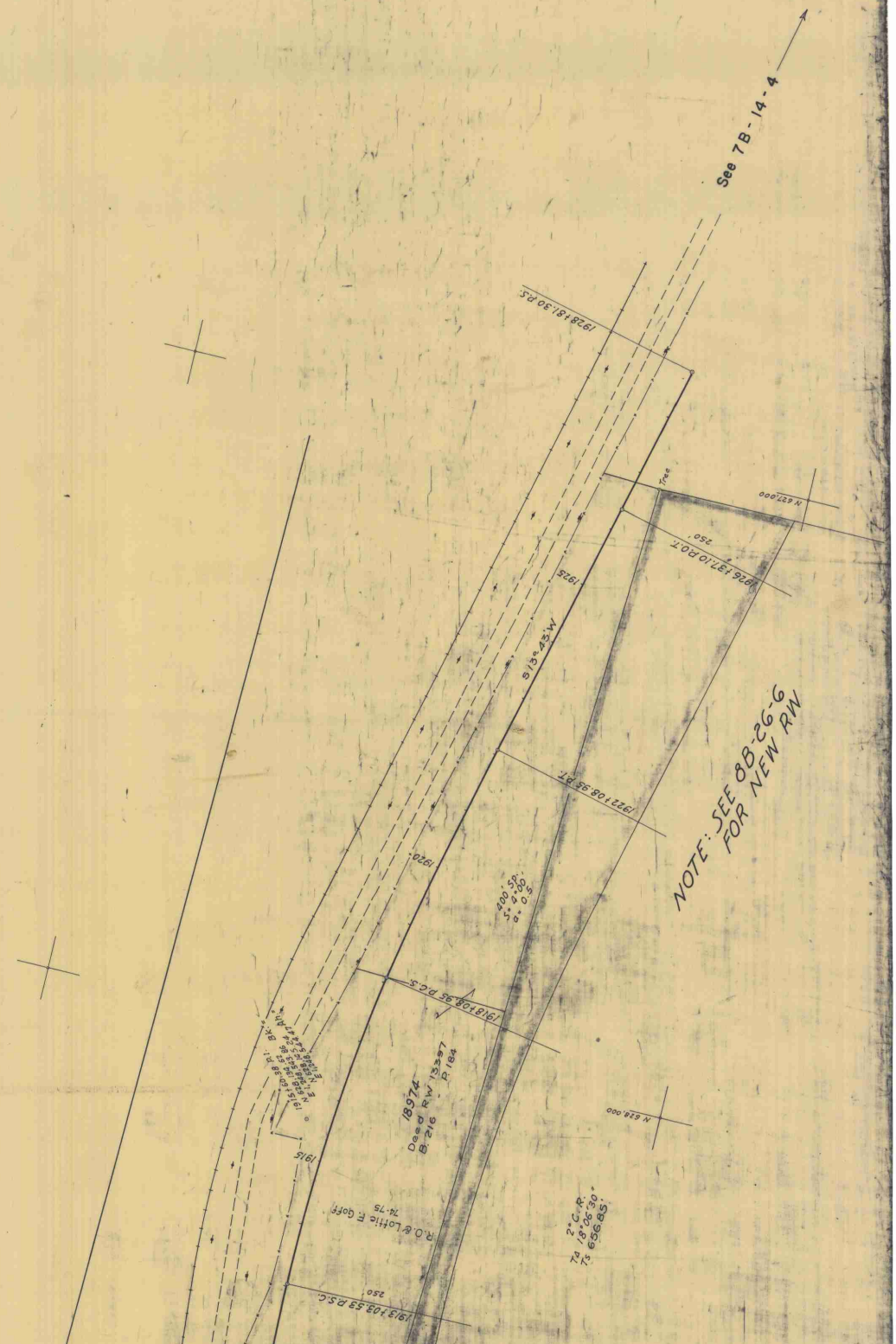
See 7B-14-4
1928+81.30 P.S.
Tree
N 627,000
250'
1926+37.10 P.O.T.
1925
S 13° 43' W
1922+08.95 P.T.
NOTE: SEE 8B-26-6
FOR NEW RW
1920
400' Sp.
S= 4.00'
a= 0.5
1918+08.95 P.C.S.
P.I. BK: Ah:
1915+60.38 62.86
N 628,134.543 5.24.47
E 1,248,543 N 628,544
E 1,248
18974
Deed RW 13397
B. 216 P. 184
N 628,000
1915
R.O. & Lottie F. Goff
74-75
2° C.R.
Td 18°06'30"
Ts 656.85'
250'
1913+03.53 P.S.C.

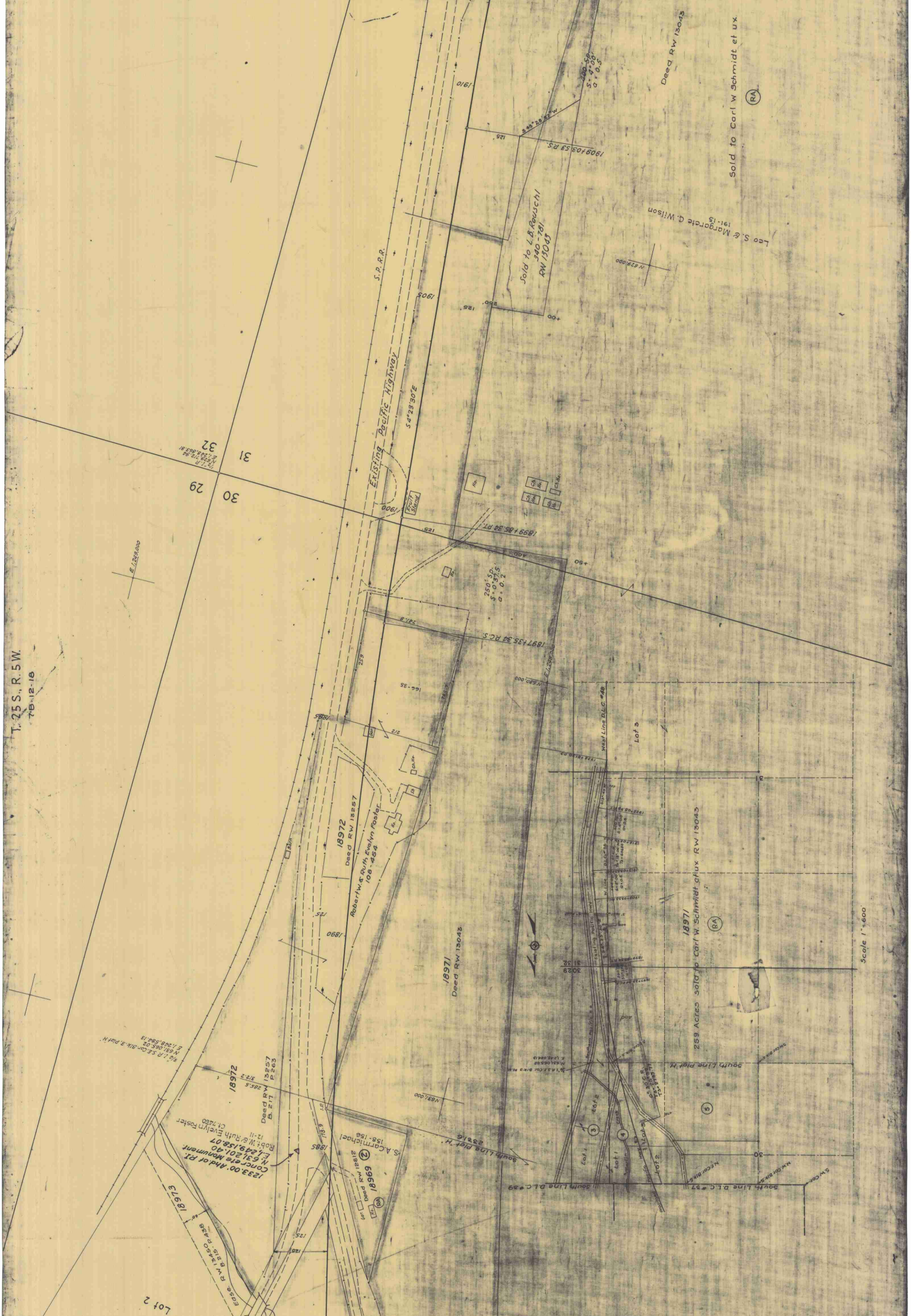
T. 25 S., R. 5 W.
76-12-18
S.P.R.R.
Existing Pacific Highway
S 4°23'30"E
1910
1905
1900
1895
1890
1885
1909+03.53 P.S.
1899+85.38 Rt.
1897+35.34 R.C.S.
Fruit Stand
31
32
30
29
Sold to L.B. Reuschl
340-781
RW 13043
Deed RW 13043
Sold to Carl W. Schmidt et ux
RA
Leo S. & Margarete G. Wilson
191-15
N 629,000
N 630,000
N 631,000
E 1,249,000
250' Sp.
166-35
18972
Deed RW 13257
Robert W. & Ruth Evelyn Foster
108-454
18971
Deed RW 13043
West Line D.L.C. #48
Lot 3
18971
259 Acres Sold to Carl W. Schmidt et ux RW 13043
RA
Scale 1"=600'
South Line Plat H
South Line D.L.C. #39
South Line D.L.C. #37
Lot 1
Lot 2
3
4
5
18972
Deed RW 13257
B. 271 P. 263
1233.00' Ahd of Pt.
Concrete Monument
N 631,201.40
E 1,249,158.07
Robt. W. & Ruth Evelyn Foster
12-11
Ct. 1280
S.A. Carmichael
158-156
18969
Deed RW 12812
RA
South Line Plat H
18973
Ease. RW 13450 B.215 P.438
Lot 2

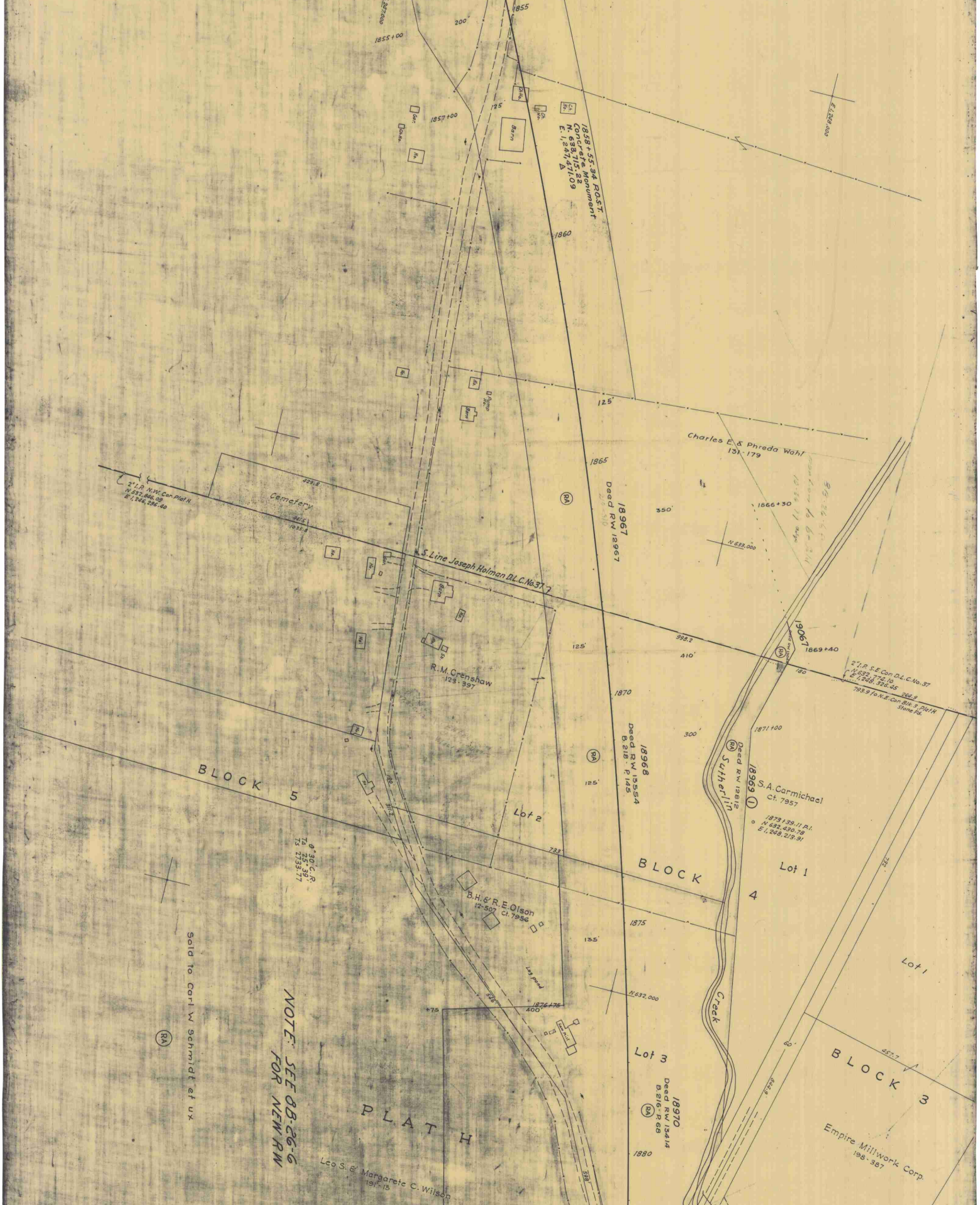
1855
200'
1855+00
1857+00
125'
Gar.
Ch.Ho.
Ho.
Ch.Ho.
Ch.Ho.
Barn
1858+55.34 P.O.S.T.
Concrete Monument
N. 638,715.22
E. 1,247,471.09
E 1,248,000
1860
125'
Ho.
Pump Ho.
Barn
Charles E. & Phreda Wohl
131-179
1865
RA
18967
Deed RW 12967
350'
1866+30
N 633,000
2" I.P. N.W. Cor. Plat H
N 632,846.09
E 1,246,296.40
429.8
Cemetery
441.5
1035.8
Ho.
Gar.
Ho.
S. Line Joseph Holman D.L.C. No. 37
Barn
Ho.
Ho.
Sh.
998.2
410'
19067
Deed RW 13064
RA
1869+40
180
2" I.P. S.E. Cor. D.L.C. No. 37
N 632,774.10
E 1,248,326.45
793.9 to N.E. Cor. Blk. 3, Plat H
Stone Fd.
264.9
R.M. Crenshaw
123-397
1870
300'
1871+00
RA
18968
Deed RW 13554
B.218 - P.145
125'
RA
Deed RW 12812
Sutherlin
18969
①
S.A. Carmichael
Ct. 7957
1873+39.11 P.I.
N 632,430.78
E 1,248,213.91
BLOCK 5
Lot 2
733
BLOCK 4
Lot 1
732
0°30' C.R.
T= 35.39
Ts 2733.77
B.H. & R.E. Olson
12-507 Ct. 7956
1875
135'
Log pond
N 632,000
1876+75
400
Saw mill
Lot 1
Sold to Carl W Schmidt et ux
RA
NOTE: SEE 8B-26-6 FOR NEW RW
PLAT H
Lot 3
RA
18970
Deed RW 13414
B.216 - P.68
Creek
60'
457.7
BLOCK 3
842.9
1880
398
Leo S. & Margarete C. Wilson
191-15
Empire Millwork Corp.
198-387

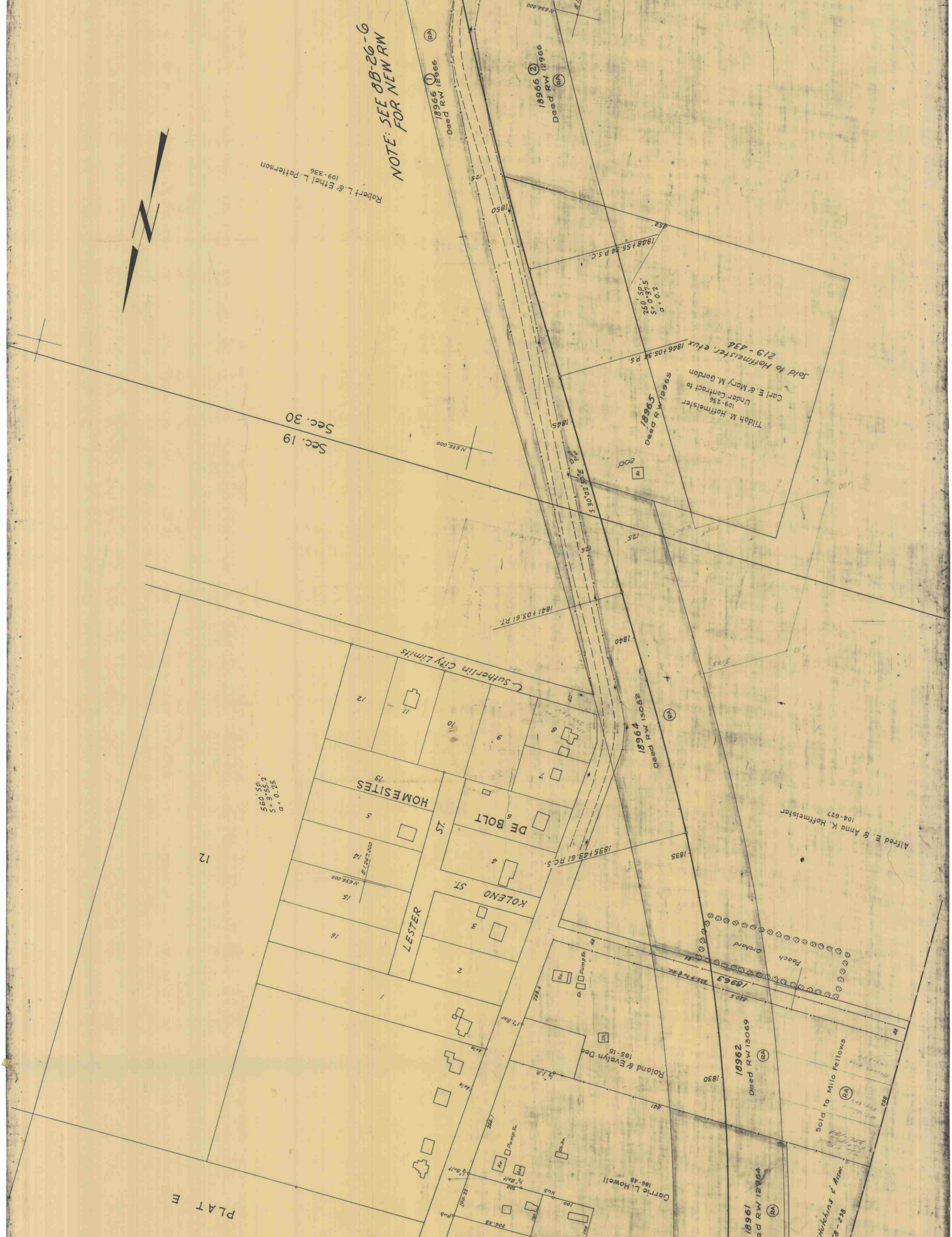
NOTE: SEE 8B-26-6 FOR NEW RW
N
Robert L. & Ethel L. Patterson
109-336
18966 ①
Deed RW 12966
18966 ②
Deed RW 12966
RA
1850
1848+55.34 P.S.C.
252
250' SP.
S=0°37.5'
a=0.2
Sold to Hoffmeister, etux
219-434
Carl E. & Mary M. Gordon
Under Contract to
109-236
Tildah M. Hoffmeister
18965
Deed RW 12965
1846+05.38 P.S.
1845
200
S 30°02' E
Sec. 19
Sec. 30
N 636,000
125
1841+03.61 RT.
1840
Sutherlin City Limits
40'
18964
Deed RW 13082
Alfred E. & Anna K. Hoffmeister
104-627
1835
1835+23.61 P.C.S.
HOMESITES
DE BOLT ST.
KOLENO ST.
LESTER
560' SP.
S=3°35.2'
a=0.25
12
E 1,247,000
N 636,000
Orchard
Peach
18963
18962
Deed RW 13069
1830
Roland & Evelyn Dea
185-15
Sold to Milo Fellows
Pump Ho.
Carrie L. Howell
186-48
18961
Deed RW 12964
Hutchins & Assoc.
PLAT E
1
2
3
4
5
6
7
8
9
10
11
12
13
14
15
16

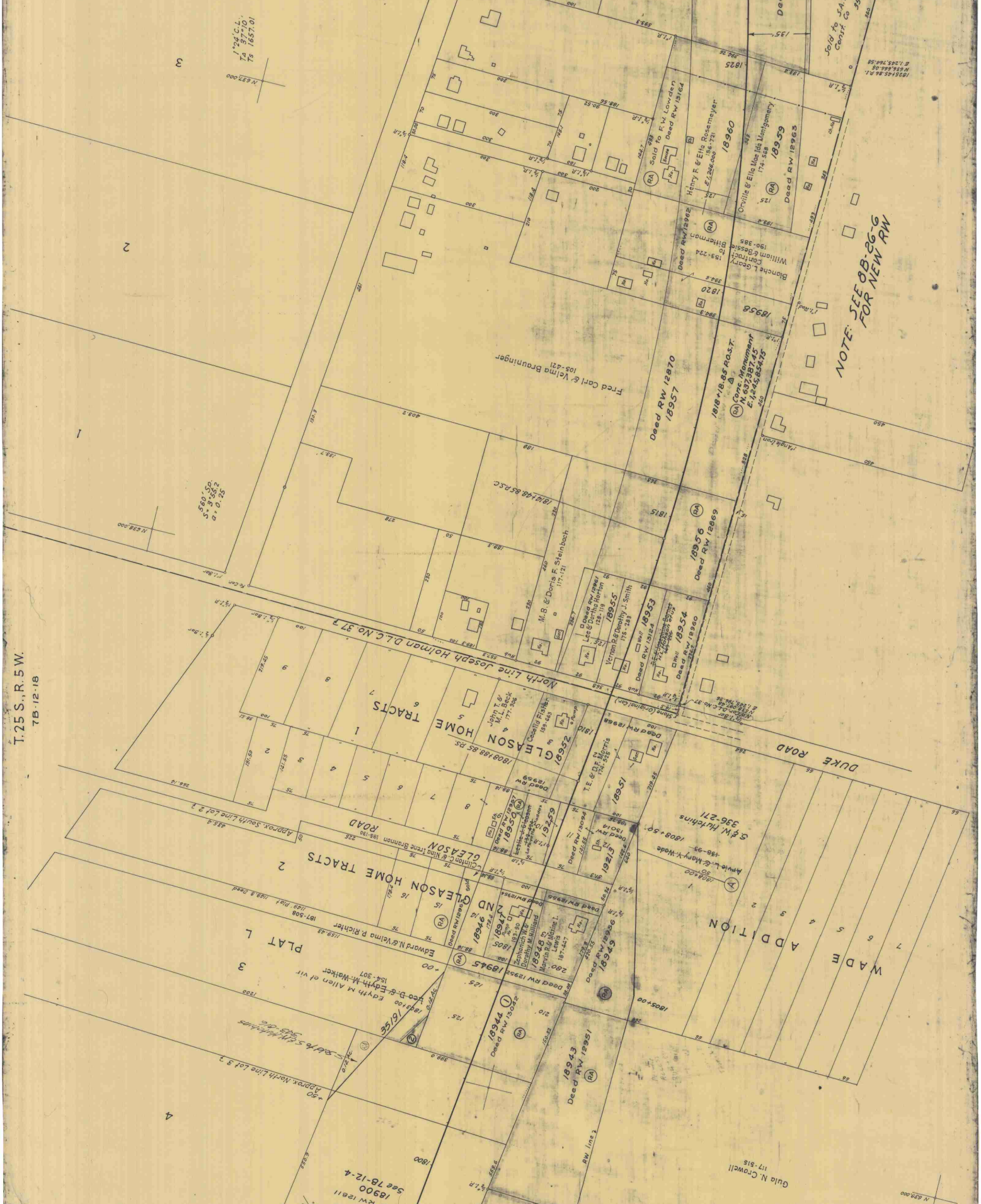

T.25 S., R.5 W.
7B-12-18
NOTE: SEE 8B-26-6 FOR NEW RW
North Line Joseph Holman D.L.C. No. 37
DUKE ROAD
GLEASON HOME TRACTS
GLEASON HOME TRACTS 2
2ND GLEASON
GLEASON ROAD
WADE ADDITION
PLAT L
Approx. South Line Lot 2
Approx. North Line Lot 3
Fred Carl & Velma Brauninger 105-421
M.B. & Doris F. Steinbach 117-121
Sold to F. W. Lowden Deed RW 13164
Henry F. & Etta Rosemeyer 156-721
Orville & Ella Mae Ida Montgomery 174-568
Deed RW 18963
Blanche L. Geary Contract to William & Bessie Bitterman 153-224 190-385
Deed RW 12962
Deed RW 12870
Deed RW 12869
1818+18.85 P.O.S.T.
Conc. Monument N 637,387.45 E 1,245,854.75
1814+48.85 P.S.C.
18960
18959
18958
18957
18956
18955
18954
18953
18952
18951
18950
18949
18948
18947
18946
18945
18944
18943
18900
19259
19213
1825
1820
1815
1810
1805
1800
1808+50
1806+00
1805+00
Lee & Dorothy Horton 128-119
Vernon R. & Dorothy J. Smith 175-283
Deed RW 13124
T. E. & D. E. Morris 174-535
Deed RW 12968
Deed RW 12959
John T. & M. L. Beck 177-306
Cecil Fisher 189-465
1808+88.85 P.S.
S. & W. Hutchins 336-271
Arvie L. & Mary V. Wade 138-95
Deed RW 13014
Deed RW 12956
Clinton C. & Nina Irene Brannon 195-130
Edward N. & Velma P. Richter 187-508
Leo D. & Edyth M. Walker 154-301
Edyth M. Allen et vir
Tephanich W. & Dorothy M. Milliard
North R. & Maxine L. Lewis 187-447
Deed RW 12951
Deed RW 13092
Deed RW 12952
Deed RW 12811
See 7B-12-4
RW line
Gula N. Crowell 117-516
Sold to S.A. Const. Co.
N 637,000
N 638,000
N 639,000
560.50 S 3°35.2
Stone (Original Cor.) D.L.C. No. 37
Sold
3
2
1
4

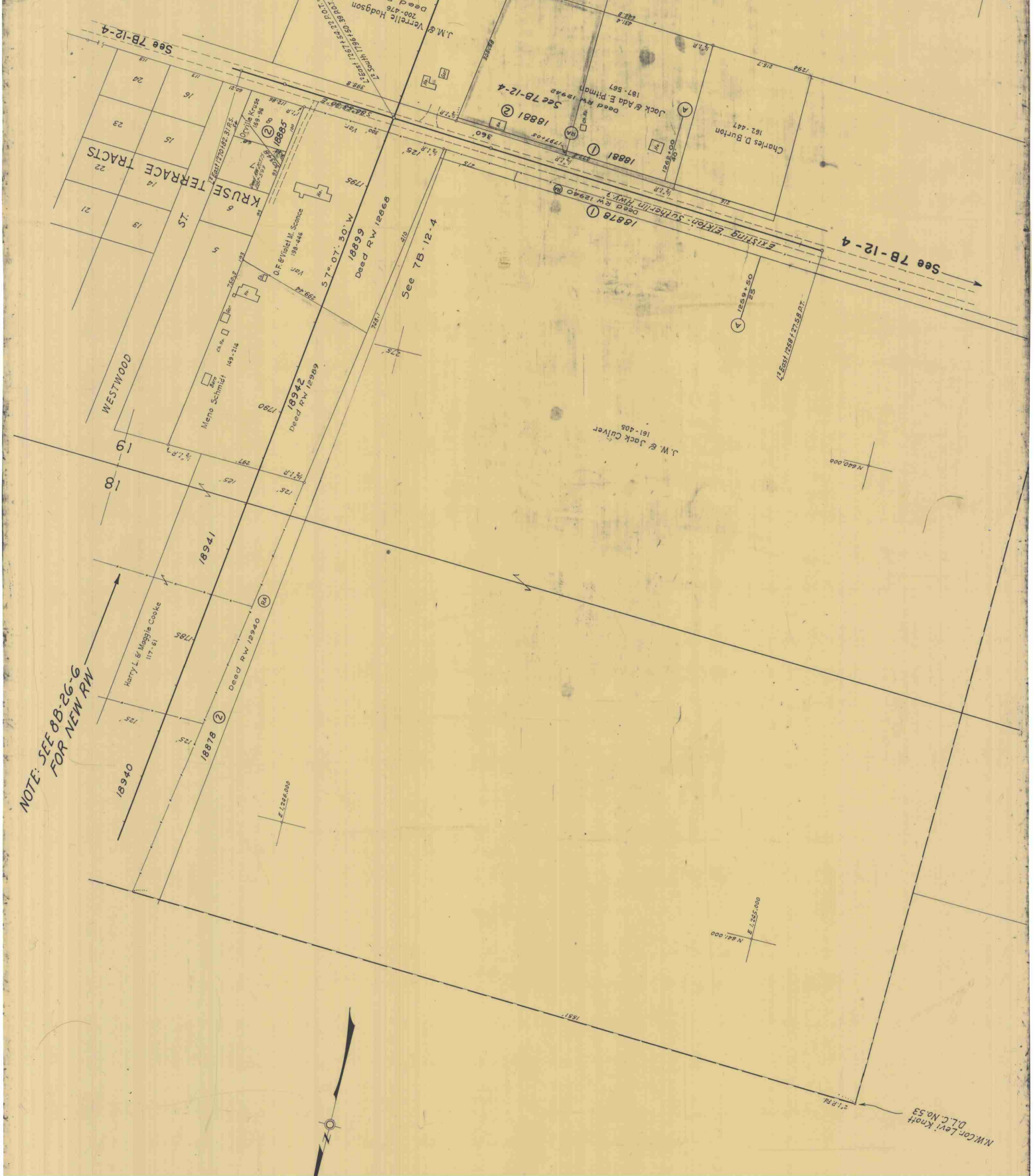
See 7B-12-4
See 7B-12-4
See 7B-12-4
See 7B-12-4
KRUSE TERRACE TRACTS
WESTWOOD
ST.
Orville Kruse
169-96
② 18885
Deed RW 12575
287-593
1st East 1270+82.31 P.S.
O.F. & Violet M. Sconce
198-446
Meno Schmidt
149-214
J.M. & Verrelle Hodgson
200-476
Deed
1st East 1267+54.22 P.O.T.
1st South 1796+50.39 P.O.T.
S 86°58'30" E
S 7°-07'-30" W
18899
Deed RW 12868
18942
Deed RW 12989
18941
18940
18878 ②
Deed RW 12940
Ⓡ
Harry L. & Maggie Cooke
117-61
Jack & Ada E. Pitman
187-567
Deed RW 12942
② 18881
① 18881
1797+05
1262+00
40'
Ⓐ
Charles D. Burton
162-447
① 18878
Deed RW 12940
Existing Elkton-Sutherlin Hwy. 7
1259+50
25
1st East 1258+27.58 P.T.
J.W. & Jack Culver
161-405
N 640,000
E 1,246,000
E 1,245,000
N 641,000
19
18
NOTE: SEE 8B-26-6 FOR NEW RW
N.W. Cor. Levi Knott D.L.C. No. 53
2" I.P. Fd.
1551'
Ho.
Gar.
Sh.
Ch. Ho.
Barn
½" I.P.
398.8
305.88
431.4
646.8
215.7
1294
216
360'
300'
Var.
1795
1790
1785
125'
125'
125'
125'
125'
215
275'
410
748.1
299.44
750.2
193
93
100
112.86
60.21
113
113
297
22
23
24
21
13
14
15
16
9
5
N