27°

OREGON STATE HIGHWAY DEPARTMENT

Located Line

CLEAR LAKE - COOS CO. LINE SECTION

OREGON COAST HIGHWAY

DOUGLAS COUNTY

Scale: 1 inch = 100 feet

Traced by H.K.E. January, 1952

DRG. NO. 7B-11-17


347+33.34 P.T.
See 7B-7-13

7B-11-17

7B-11-17

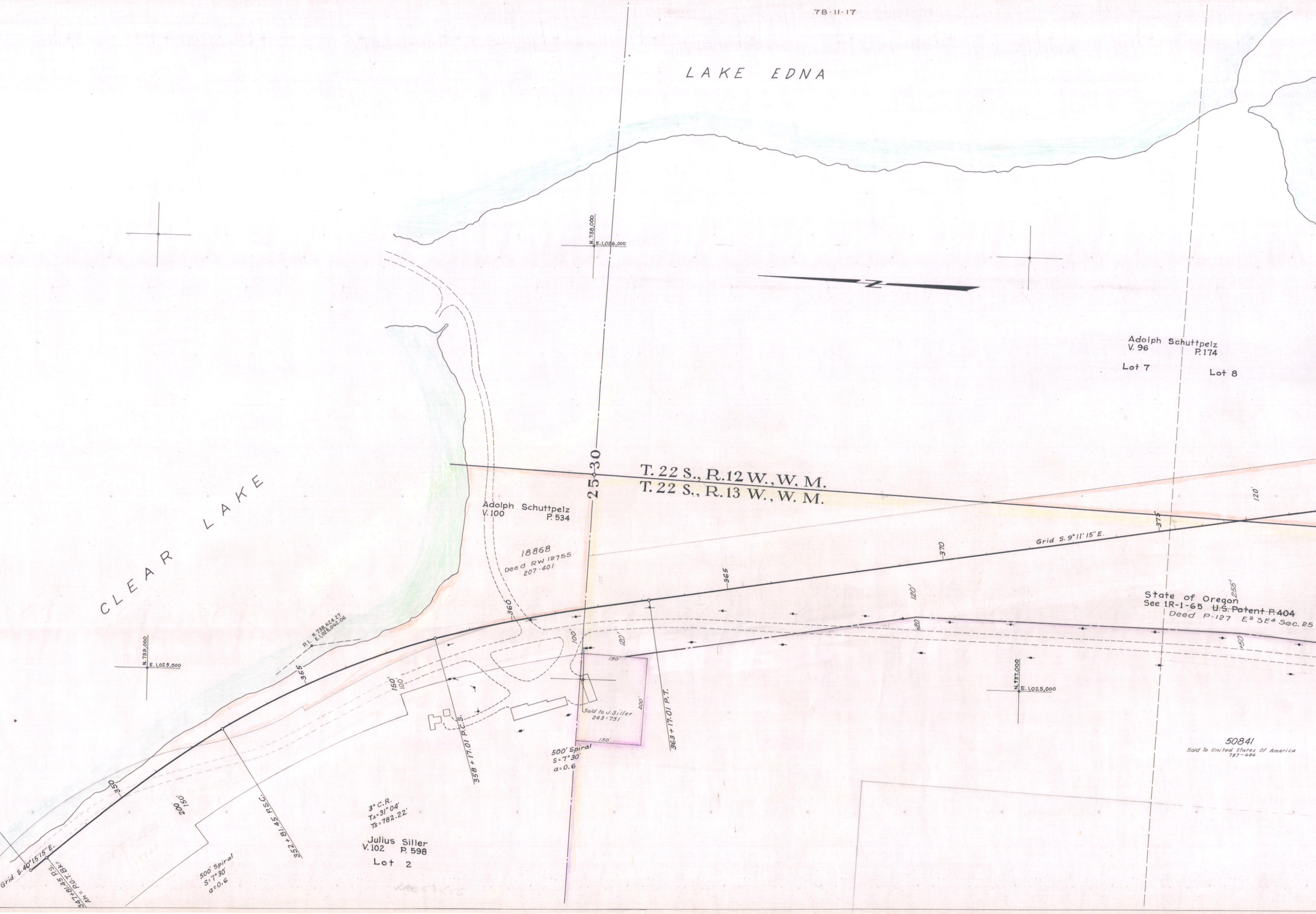
LAKE EDNA
N.738,000
E.1,026,000
CLEAR LAKE
Adolph Schuttpelz
V. 96 P. 174
Lot 7
Lot 8
25 30
T. 22 S., R. 12 W., W. M.
T. 22 S., R. 13 W., W. M.
120'
375
Adolph Schuttpelz
V. 100 P. 534
18868
Deed RW 12755
207-401
Grid S. 9° 11' 15" E.
370
365
360
120'
120'
State of Oregon
See 1R-1-65 ~~U.S. Patent P. 404~~
Deed P-127 E² SE⁴ Sec. 25
255'
+50
P.I. N.738,624.27 E.1,025,062.06
N.739,000
E.1,025,000
355
150'
100'
100'
120'
150'
200'
150'
Sold to J. Siller
243-751
358 + 17.01 P.C.S.
363 + 17.01 P.T.
N.737,000
E.1,025,000
500' Spiral
S=7°30'
a=0.6
50841
Sold To United States Of America
787-686
350
200'
150'
352 + 81.45 P.S.C.
3° C.R.
TΔ=31° 04'
Ts=782.22'
Julius Siller
V. 102 P. 598
Lot 2
Grid S. 40° 15' 15" E.
347+81.45 P.S.
Ah = P.O.T. Bk
500' Spiral
S=7°30'
a=0.6

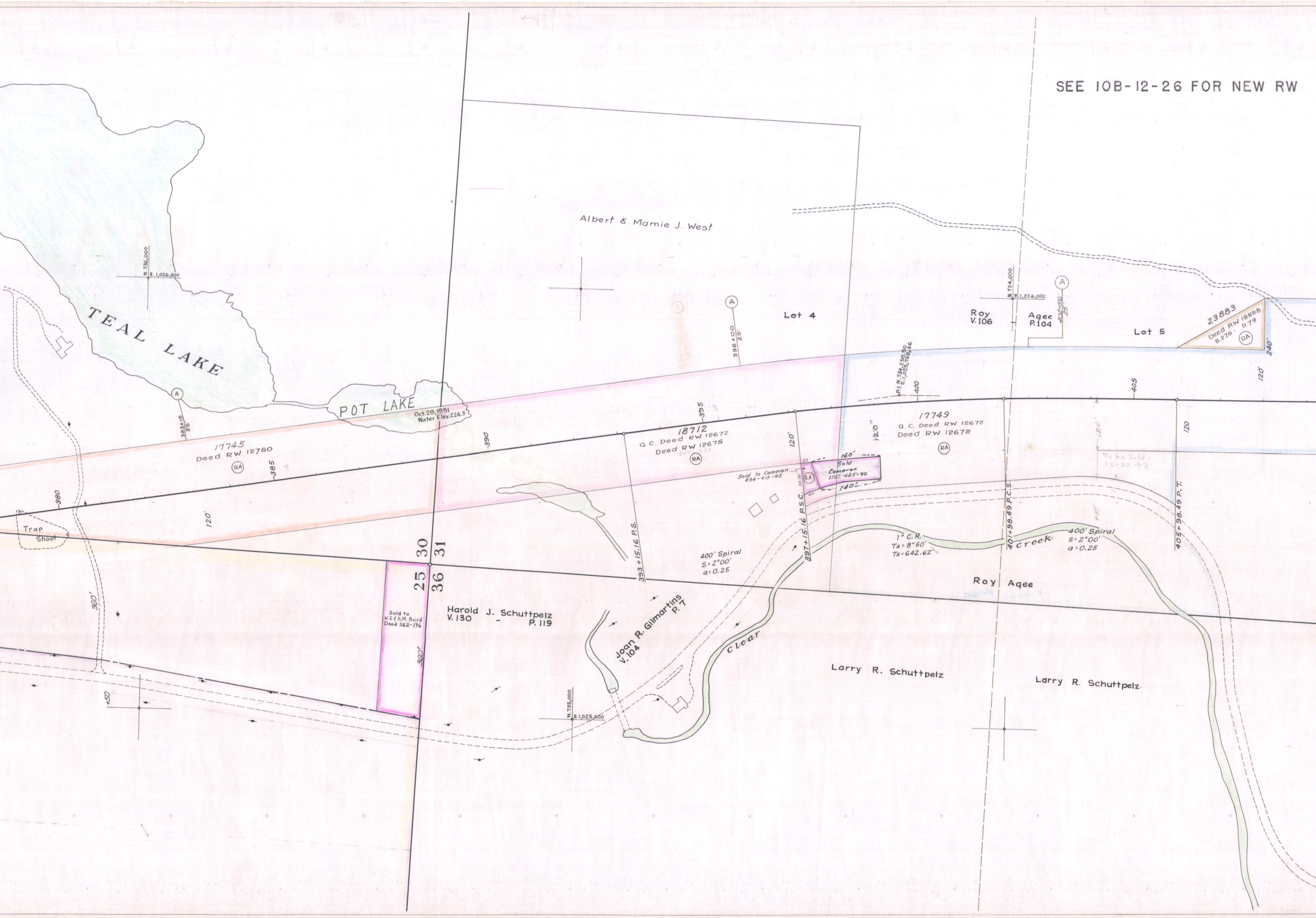
TEAL LAKE
N.736,000
E.1,026,000
A
383+15
25
Trap
Shoot
380
17745
Deed RW 12780
RA
385
120'
POT LAKE
Oct.29,1951
Water Elev.224.3
390
30
31
25
36
Sold to
W.E.& H.M. Baird
Deed 1162-196
360'
360'
+50
Harold J. Schuttpelz
V.130 - P.119
N.735,000
E.1,025,000
Albert & Mamie J. West
A
396+00
25'
Lot 4
395
18712
Q.C. Deed RW 12672
Deed RW 12675
RA
393+15.16 P.S.
400' Spiral
S=2°00'
a=0.25
Joan R. Gilmartins
V.104 P.7
Clear
120'
Sold to Cameron
834-413-82
25'
73.36'
40'
RA
160'
Sold
Cameron
1122-685-90
140'
397+15.16 P.S.C.
P.I. N.734,258.50
E.1,025,768.36
400
120'
17749
Q.C. Deed RW 12672
Deed RW 12672
RA
1° C.R.
TΔ=8°50'
Ts=642.62'
Creek
401+98.49 P.C.S.
Roy
V.106
N.734,000
E.1,026,000
A
Agee
P.104
402+56
25'
Roy Agee
Larry R. Schuttpelz
Larry R. Schuttpelz
Lot 5
405
23883
Deed RW 18888
B.275 - P.79
RA
240
120'
120
120
To be Sold
12-30-92
+15
400' Spiral
S=2°00'
a=0.25
405+98.49 P.T.

SEE 10B-12-26 FOR NEW RW

7B-11-17

SEE 10B-12-26 FOR NEW RW

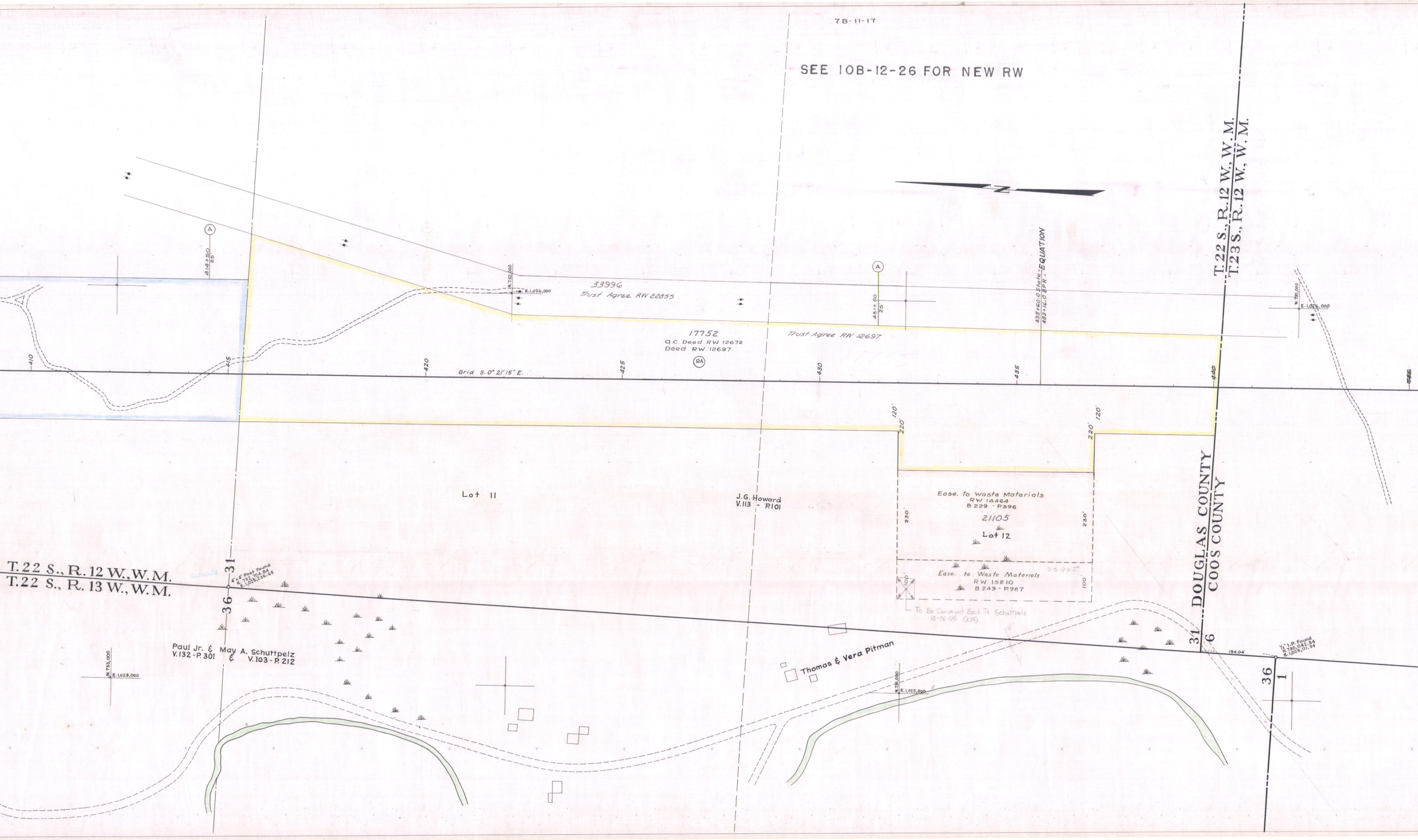
N
A
414+50
25'
N.732,000
E.1,026,000
33996
Trust Agree. RW 22855
17752
Q.C. Deed RW 12672
Deed RW 12697
RA
Trust Agree RW 12697
A
431+50
25'
435+60.0 State = EQUATION
483+16.0 BPR =
T.22 S., R.12 W., W.M.
T.23 S., R.12 W., W.M.
N.730,000
E.1,026,000
410
415
420
Grid S. 0° 21' 15" E.
425
430
435
440
445
120'
220'
120'
220'
Lot 11
J.G. Howard
V.113 - P.101
Ease. to Waste Materials
RW 14464
B.229 - P.396
21105
Lot 12
230'
230'
Ease. to Waste Materials
RW 15810
B.243 - P.987
100'
100'
23925
To Be Conveyed Back To Schuttpelz
10-06-99 AJB
DOUGLAS COUNTY
COOS COUNTY
T.22 S., R.12 W., W.M.
T.22 S., R.13 W., W.M.
SW1/4NW1/4
31
36
4"x4" Post Found
N.732,704.84
E.1,025,236.65
Paul Jr. & May A. Schuttpelz
V.132 - P.301 & V.103 - P.212
N.733,000
E.1,025,000
Thomas & Vera Pitman
N.731,000
E.1,025,000
24"
31
6
36
1
194.04'
1/2" I.P. Found
N.730,042.34
E.1,026,111.34

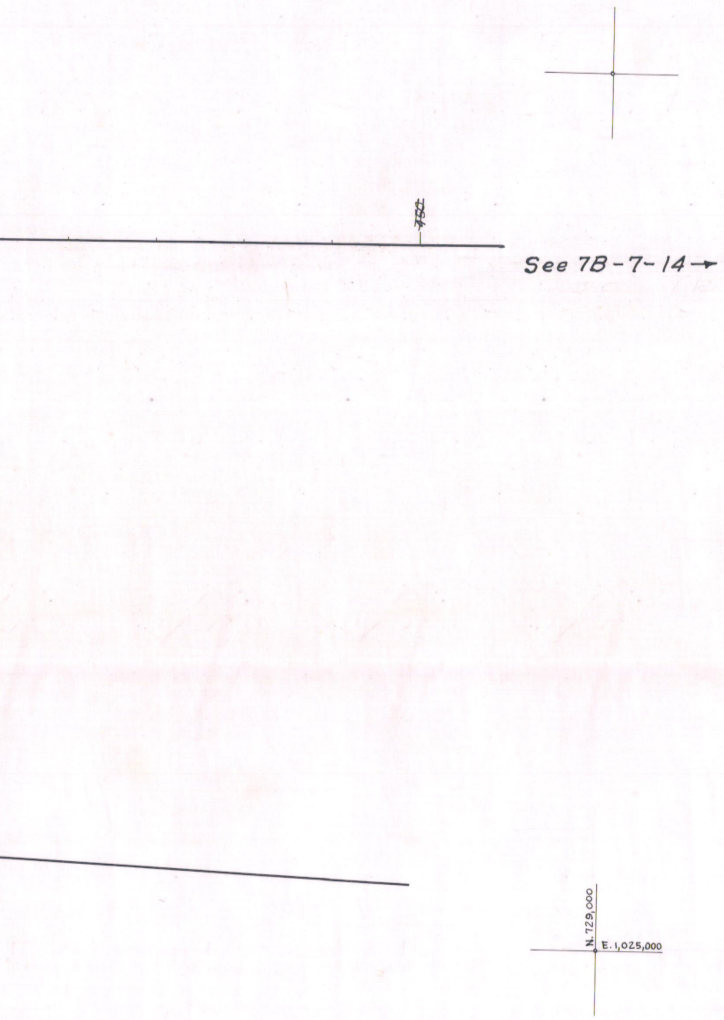
75
See 7B-7-14→
N. 729,000
E. 1,025,000

CLEAR LAKE - COOS CO. LINE SECTION
DRG. NO. 7B-11-17

27a