OREGON STATE HIGHWAY DEPARTMENT

Located Line

MEDFORD-PHOENIX SECTION

~~PACIFIC HIGHWAY~~

ROGUE VALLEY HIGHWAY

JACKSON COUNTY

Scale: 1 inch = 50 feet

Traced by L.A.K. Nov., 1951
Rev., Jan. 1968
PART 2 OF 2 PARTS May 2003 S.C.C.
JULY, 2003 S.C.C.

DRG. NO. 7 B-10-13

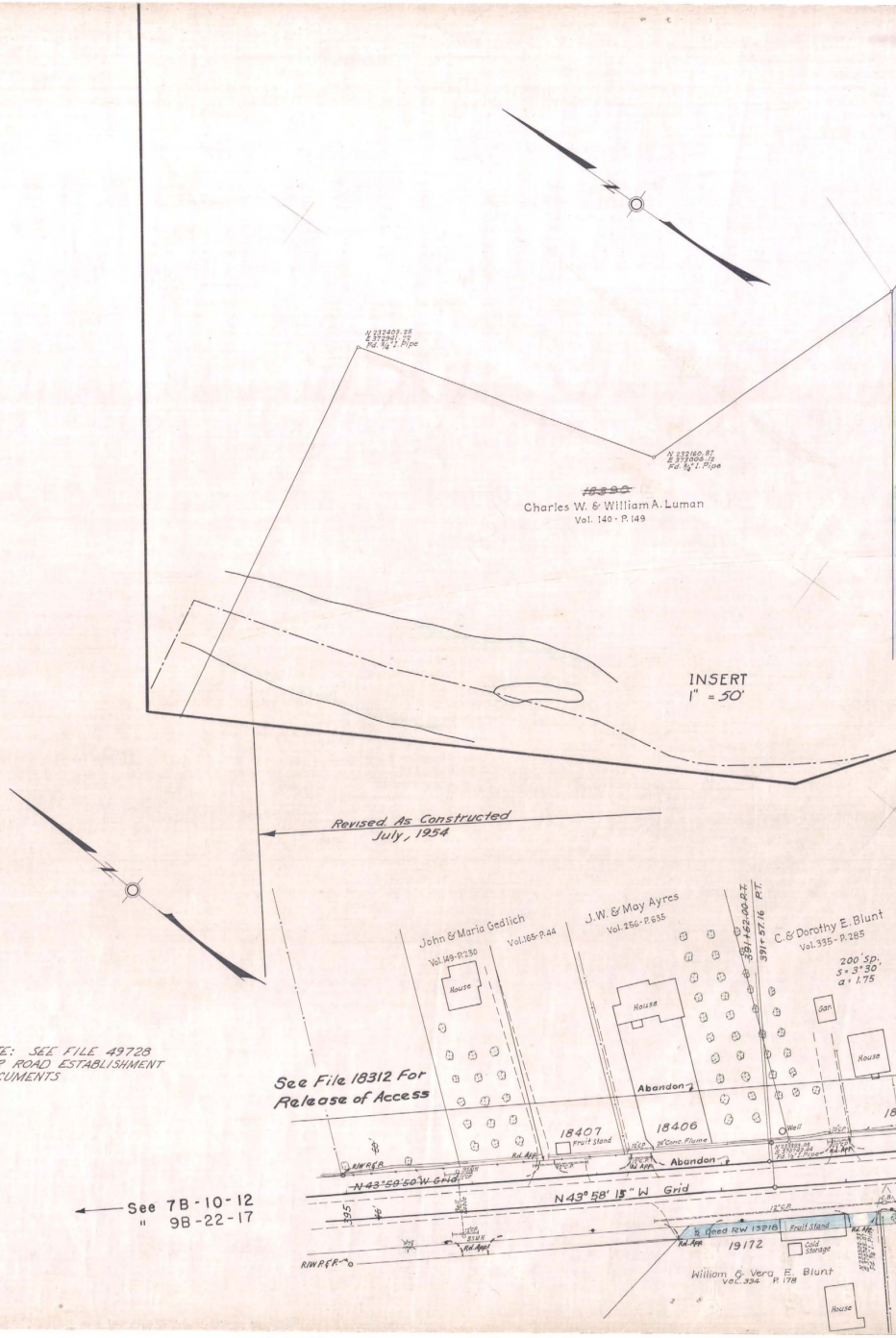

N 232403.25
E 372941.72
Fd. 3/4" I. Pipe
N 232160.87
E 373006.12
Fd. 3/4" I. Pipe
~~18390~~
Charles W. & William A. Luman
Vol. 140 - P. 149
INSERT
1" = 50'
Revised As Constructed
July, 1954
John & Maria Gedlich
Vol. 149-P. 230
Vol. 165-P. 44
J.W. & May Ayres
Vol. 256-P. 635
391+62.00 P.T.
391+57.16 P.T.
C. & Dorothy E. Blunt
Vol. 335-P. 285
200' Sp.
S = 3°30'
a = 1.75
House
House
Gar.
House
See File 18312 For
Release of Access
Abandon
18407
Fruit Stand
18406
24" Conc. Flume
Well
Rd. App.
Abandon
R/W REF.
N 43°59'50" W Grid
N 43° 58' 15" W Grid
395
Deed RW 13218
Fruit Stand
Cold Storage
19172
Rd. App.
R/W REF.
William & Vera E. Blunt
VOL. 334 P. 178
House

NOTE: SEE FILE 49728
FOR ROAD ESTABLISHMENT
DOCUMENTS

See 7B-10-12
" 9B-22-17

T. 38 S., R. 1 W.

7B-10-13

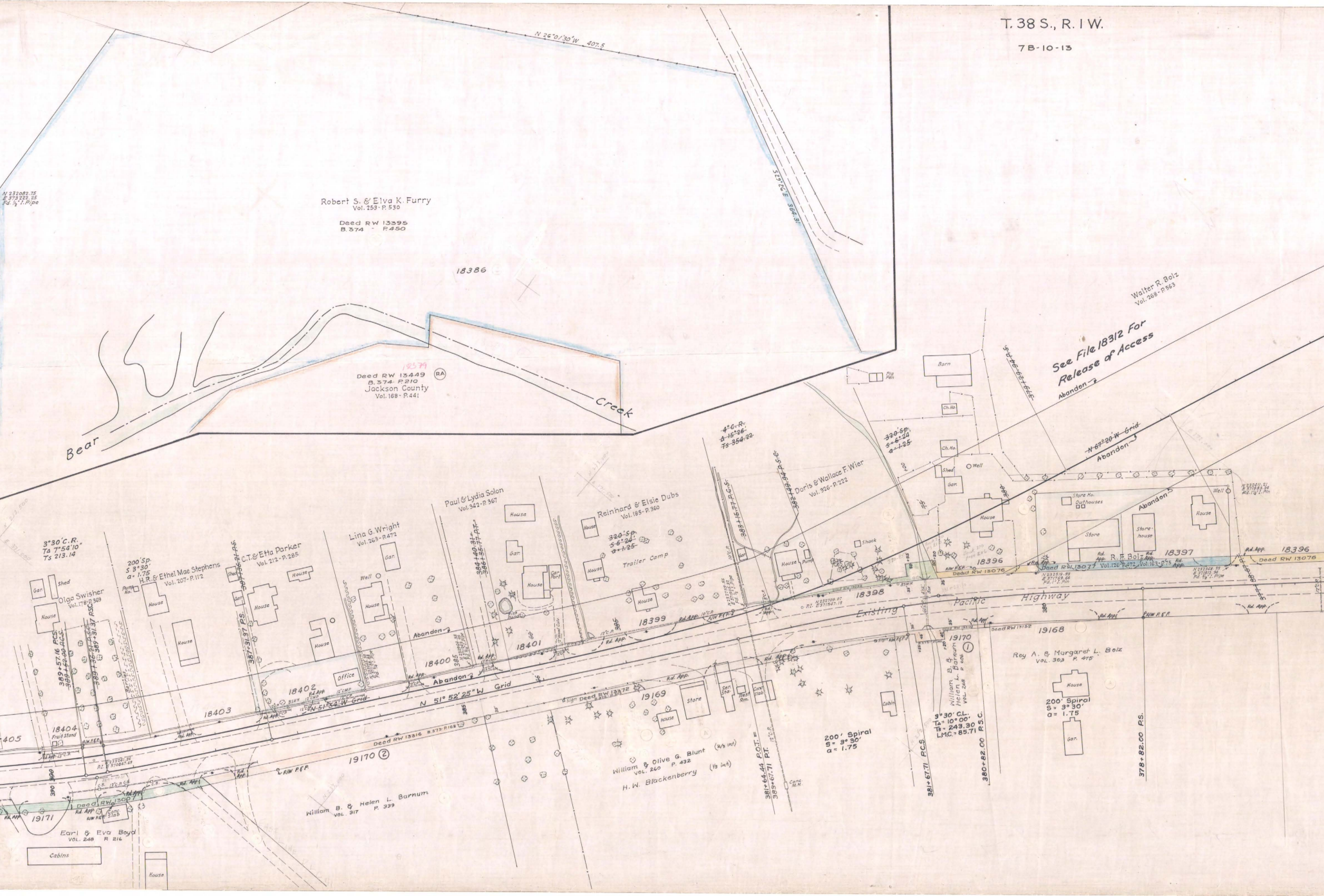
N 26°01'30"W 407.5
S 26°26'E 364.31
N 232082.75
E 373222.25
Fd. ½" I. Pipe
Robert S. & Elva K. Furry
Vol. 253 - P. 530
Deed RW 13395
B. 374 - P. 450
18386
18379
Deed RW 13449
RA
B. 374 - P. 210
Jackson County
Vol. 168 - P. 441
Bear
Creek
Pig Pen
Barn
Ch. Ho.
Walter R. Bolz
Vol. 268 - P. 563
See File 18312 For
Release of Access
Abandon
379+29.94 P.S.
~~N 67°20'W Grid~~
~~4° C.R.~~
~~Δ 15°26'~~
~~Ts 354.22~~
~~320' Sp.~~
~~S 6°24'~~
~~a 1.25~~
Doris & Wallace F. Wier
Vol. 326 - P. 222
382+49.94 P.S.C.
383+16.77 P.C.S.
Shed
Well
Gar.
House
Shack
Pump
Store Ho.
Outhouses
Store
Store-house
Well
N 232411.21
E 371983.24
Fd. 1½" I. Pin
18396
18397
R. F. Bolz
Deed RW 13076
Deed RW 13077
Vol. 126 - P. 472
Vol. 163 - P. 75
Rd. App.
N 232519.93
E 371769.66
Fd. 1" I. Pin
N 232348.93
E 371913.94
Fd. ¾" I. Pipe
18398
N 232709.07
P.I. E 371547.18
Existing
Pacific
Highway
R/W P.E.P.
Deed RW 13152
19168
19170 ①
William B. & Helen L. Barnum
Vol. 268 P. 606
Roy A. & Margaret L. Bolz
Vol. 303 P. 475
House
200' Spiral
S = 3°30'
a = 1.75
Gar.
Cabin
9°30' C.L.
TΔ = 10°00'
Ts = 243.30
LMC = 85.71
381+67.71 P.C.S.
380+82.00 P.S.C.
378+82.00 P.S.
200' Spiral
S = 9°30'
a = 1.75
Conc. M.H.
381+64.44 P.O.T. =
385+67.71 P.T.
Paul & Lydia Solon
Vol. 342 - P. 367
Reinhard & Elsie Dubs
Vol. 185 - P. 360
Trailer Camp
Car Port
Fish Pond
384+40.31 =
386+35.77 P.T.
18399
18401
18400
Abandon
N 51°52'25"W Grid
Deed RW 13372
Sign
19169
Store
Ser. Sta.
Rest Rm.
Conc. Slab
William & Olive G. Blunt (⅔ int)
Vol. 260 P. 432
H. W. Blackenberry (⅓ int)
Lina G. Wright
Vol. 263 - P. 472
Office
C. T. & Etta Parker
Vol. 212 - P. 285
387+31.37 P.S.
387+36.21 P.S.C.
H. R. & Ethel Mae Stephens
Vol. 207 - P. 112
Pump Ho.
200' Sp.
S 3°30'
a = 1.75
Olga Swisher
Vol. 178 - P. 369
3°30' C.R.
TΔ 7°54'10"
Ts 213.14
389+57.16 P.C.S.
389+62.00 P.C.S.
389+36.21 P.S.C.
389+31.37 P.S.C.
Berries
18402
18403
18404
Fruit Stand
18405
BSMH
12" CMP
N 51°54'W Grid
P.I. N 233241.36
E 370867.69
Deed RW 13316
B. 373 - P. 168
19170 ②
Deed RW 13007
19171
Conc. Slab
Earl & Eva Boyd
Vol. 248 P. 216
Cabins
William B. & Helen L. Barnum
Vol. 317 P. 339
390
385
380

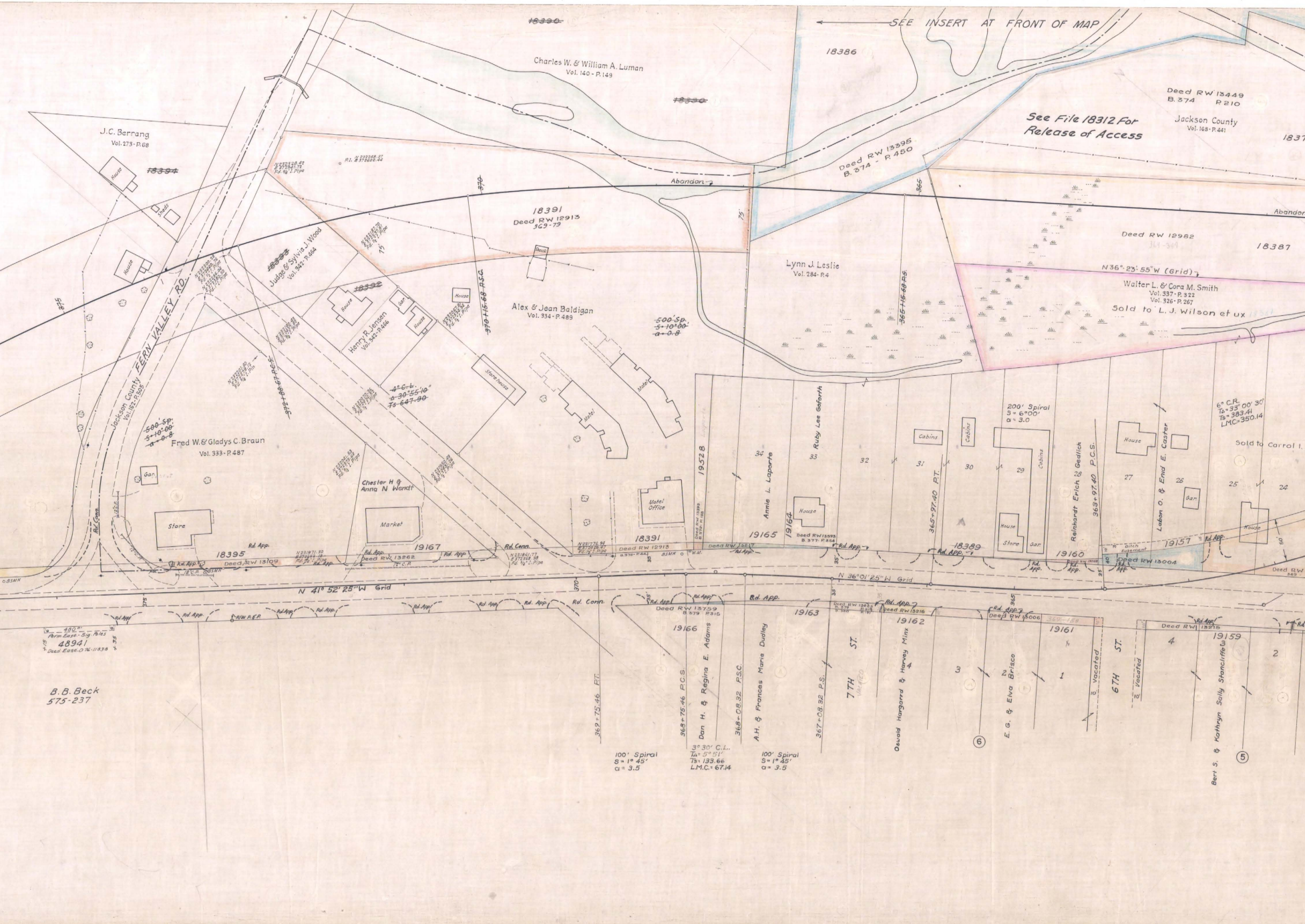
SEE INSERT AT FRONT OF MAP
~~18390~~
18386
Charles W. & William A. Luman
Vol. 140 - P. 149
~~18390~~
Deed RW 13449
B. 374 P. 210
Jackson County
Vol. 168 - P. 441
See File 18312 For
Release of Access
Deed RW 13395
B. 374 - P. 450
J. C. Berrang
Vol. 273 - P. 68
House
~~18394~~
Sheds
House
Abandon
18391
Deed RW 12913
369-79
370
365
75'
Deed RW 12982
18387
Abandon
N 36°-23'-55" W (Grid)
Walter L. & Cora M. Smith
Vol. 337 - P. 322
Vol. 326 - P. 267
Sold to L. J. Wilson et ux
Lynn J. Leslie
Vol. 284 - P. 4
~~18393~~
Judge & Sylvia J. Wood
Vol. 342 - P. 464
~~18392~~
House
Gar.
House
House
Henry R. Jensen
Vol. 342 - P. 466
Alex & Jean Baldigan
Vol. 334 - P. 489
370+15.68 P.S.C.
365+15.68 P.S.
~~500' Sp.~~
~~S = 10°00'~~
~~a = 0.8~~
Jackson County FERN VALLEY RD.
Vol. 182 - P. 505
372+88.67 P.C.S.
Store house
~~4° C.L.~~
~~Δ = 30°55'10"~~
~~Ts = 647.90~~
Motel
Motel
~~500' Sp.~~
~~S = 10°00'~~
~~a = 0.8~~
Fred W. & Gladys C. Braun
Vol. 333 - P. 487
Gar.
Store
Chester H. & Anna N. Wendt
Market
Motel Office
19528
34
Annie L. Laporte
Ruby Lee Goforth
33
19164
House
Deed RW 13393
B. 377 - P. 454
32
31
Cabins
Cabins
30
29
Cabins
House
Store
Gar.
365+97.40 P.T.
200' Spiral
S = 6°00'
a = 3.0
Reinhardt Erich & Gedlich
363+97.40 P.C.S.
House
27
26
Gar.
Laban O. & Enid E. Caster
6° C.R.
Ta = 33°00'30"
Ta = 383.41
Ts = 350.14
L.M.C. = 350.14
Sold to Carrol I.
25
24
House
50'
Rd. Conn.
Rd. App.
18395
Deed RW 13109
19167
Deed RW 13262
Rd. App.
Rd. Conn.
18391
Deed RW 12913
Deed RW 13517
19165
18389
19160
Ditch Easement
Deed RW 15004
19157
Deed RW
N 41° 52' 25" W Grid
N 36° 01' 25" W Grid
375
370
365
Rd. App.
R/W A.P.R.
Rd. Conn.
Deed RW 13759
B. 379 P. 315
Rd. App.
19163
Deed RW 13216
19162
Deed RW 15006
19161
Deed RW 13215
19159
19166
Perm. Ease.-Sig. Poles
48941
Deed Ease. D 36-11838
Dan H. & Regina E. Adams
A.H. & Frances Maris Dudley
7TH ST.
Oswald Hargord & Harvey Minx
4
3
2
E. G. & Elva Brisco
1
Vacated
6TH ST.
Vacated
4
3
2
Bert S. & Kathryn Sally Stancliffe
⑥
⑤
B. B. Beck
575-237
369+75.46 P.T.
368+75.46 P.C.S.
368+08.32 P.S.C.
367+08.32 P.S.
100' Spiral
S = 1° 45'
a = 3.5
3° 30' C.L.
Δ = 5° 51'
Ts = 133.66
L.M.C. = 67.14
100' Spiral
S = 1° 45'
a = 3.5

T. 38 S., R.1 W.

7B-10-13

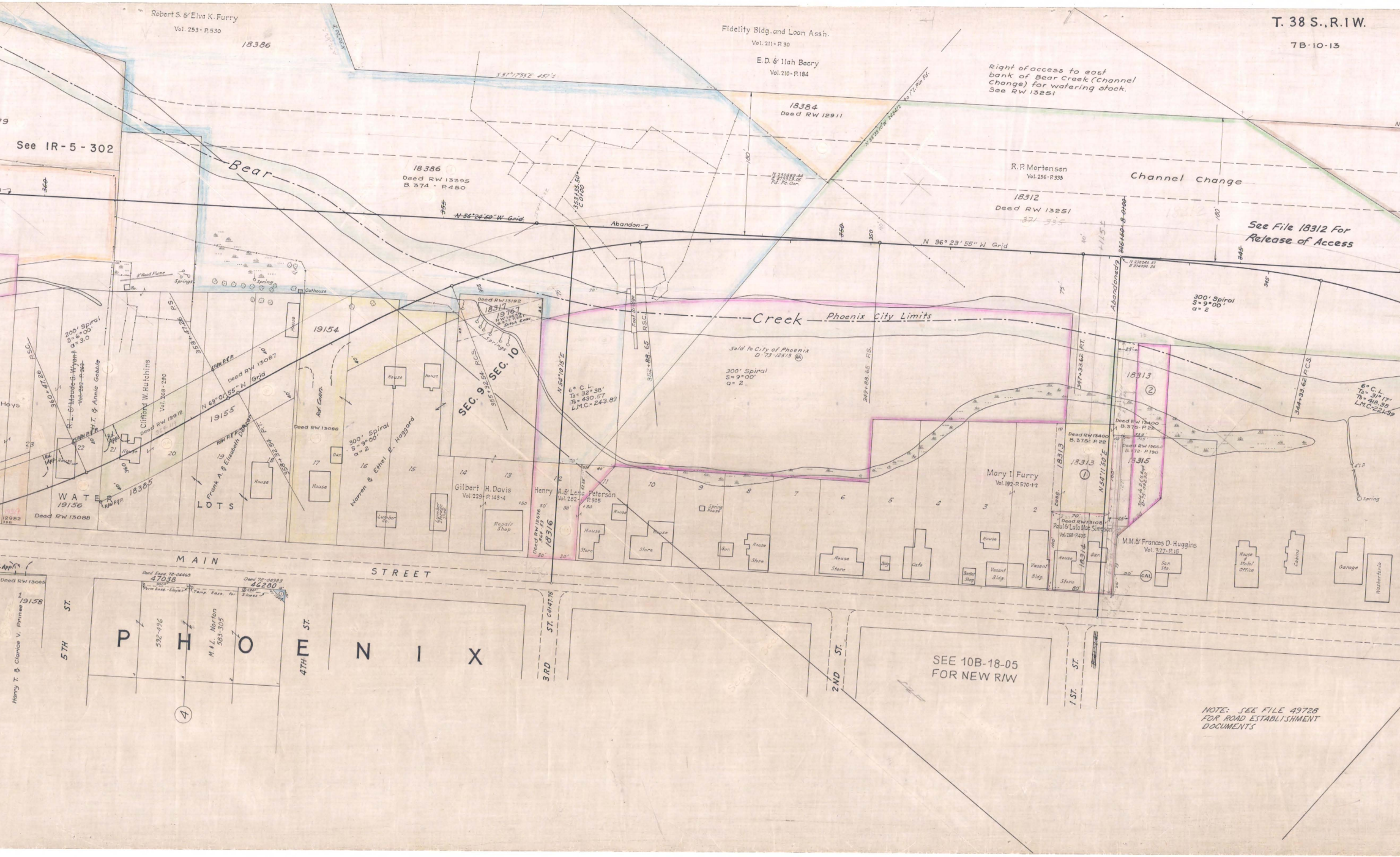
Robert S. & Elva K. Furry
Vol. 253 - P. 530
18386
See IR-5-302
Bear
Creek
Phoenix City Limits
18386
Deed RW 13395
B. 374 - P. 450
S 37°17'55" E 457'±
Fidelity Bldg. and Loan Ass'n.
Vol. 211 - P. 30
E. D. & Ilah Beery
Vol. 210 - P. 184
18384
Deed RW 12911
N 88°38'10" W 2484'± to 1" I. Pin Fd.
N 230589.44
E 375929.05
Fd. Fc. Cor.
180'
353+35.50
C 0+00
N 36°24'50" W Grid
Abandon
355
350
N 36°23'55" W Grid
R. P. Mortensen
Vol. 256 - P. 335
Channel Change
18312
Deed RW 13251
346+50 = B 0+00
N 230248.87
E 374094.54
Abandoned
345
300' Spiral
S = 9°00'
a = 2
8" Wood Flume
Springs
Spring
Outhouse
House
19154
200' Spiral
S = 6°00'
a = 3.0
P.S.C.
360+47.26
358+47.26 P.S.
R. L. & Maude G. Wyant
H. T. & Annie Gobble
Clifford W. Hutchins
Vol. 268 - 290
Deed RW 12912
Deed RW 13087
N 69°01'55" W Grid
19155
R/W P.&P.
Rd. App.
Hoys
23
22
21
20
19
18
17
16
15
14
13
12
11
10
9
8
7
6
5
4
3
2
Frank A. & Elizabeth Denzer
358+32.54 P.T.
WATER
19156
18385
LOTS
12982
Deed RW 13088
Deed RW 13086
Rd. Conn.
Gar.
300' Spiral
S = 9°00'
a = 2
Warren & Ethel E. Haggard
Lumber Co.
Lumber Storage Shed
SEC. 9
SEC. 10
955+32.54 P.C.S.
Deed RW 13192
18317
19767
RW 13653
B. 377 P. 261
Ditch Ease.
Gilbert H. Davis
Vol. 229 - P. 143-4
Repair Shop
N 54°10'15" E
6° C. L.
Ta = 32°38'
Ts = 430.57
L.M.C. = 243.89
Henry A. & Lena Peterson
Vol. 282 - P. 305
Deed RW 12516
364-53
18316
Foot Bridge
P.S.C.
352+88.65
Sold to City of Phoenix
D-73-12513
349+88.65 P.S.
Store
Spring House
Gar.
Bldg.
Cafe
347+33.62 P.T.
18313
①
②
Mary I. Furry
Vol. 192 - P. 570-1-2
Deed RW 13400
B. 375 - P. 22
Deed RW 13664
B. 372 - P. 190
18315
Sold to D.C. & Boyd
D-75-09230
N 54°11'50" E
Deed RW 13108
Paul & Lula Mae Simpson
Vol. 268 - P. 405
18314
Barber Shop
Vacant Bldg.
M. M. & Frances D. Huggins
Vol. 327 - P. 15
Ser. Sta.
CAL
House & Motel Office
Cabins
Garage
Washeteria
344+33.62 P.C.S.
6° C. L.
Ta = 31°17'
Ts = 418.35
L.M.C. = 221.39
4" I. P.
Spring
MAIN STREET
Deed RW 13005
19158
Harry T. & Clarice V. Prinee
5TH ST.
Deed Ease. 72-06469
47038
Perm. Ease. - Slopes
Temp. Ease. for Slopes
Deed 72-08983
46280
592-496
M & L Norton
583-305
④
PHOENIX
4TH ST.
3RD ST. C 4147.75
2ND ST.
1 ST. ST.

Right of access to east bank of Bear Creek (Channel Change) for watering stock. See RW 13251

See File 18312 For Release of Access

SEE 10B-18-05 FOR NEW R/W

NOTE: SEE FILE 49728 FOR ROAD ESTABLISHMENT DOCUMENTS

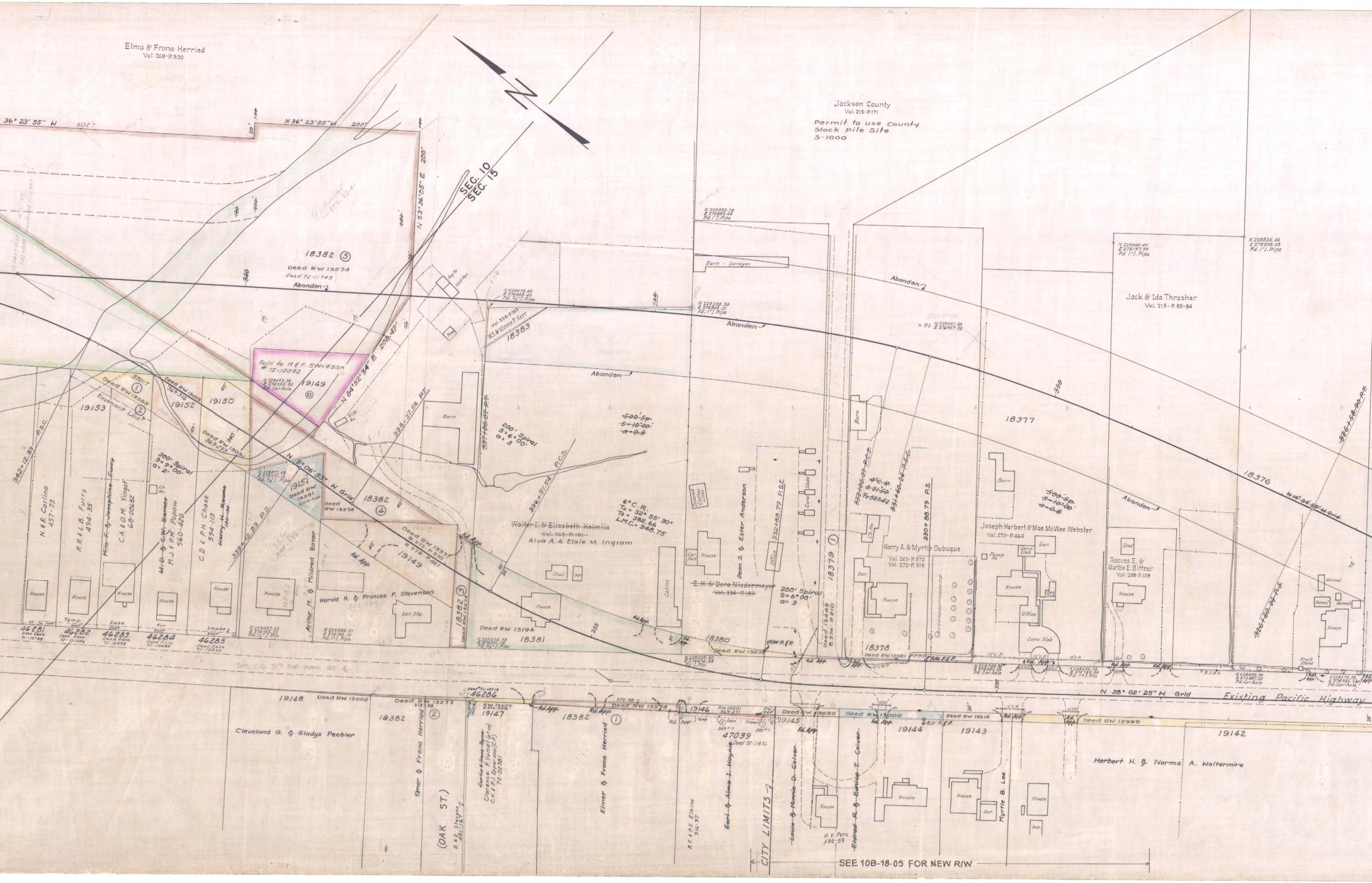
Elma & Frona Herried
Vol. 268-P. 520
N 36° 23' 55" W 502'±
N 36° 23' 55" W 200'
20'
N 53° 36' 05" E 200'
SEC. 10
SEC. 15
18382 ⑤
Deed RW 13274
Deed 72-11743
Abandon
340
Sold to H & F Steveson
# 72-10092
N 229643.36
E 374395.93
Fd. Car Axle
19149
N 84° 52' 34" E 208.49'
338+37.54 P.T.
337+06.07 P.T.
Milk Ho.
Feed
Barn
Vol. 258-P. 283
W.S. & Minnie P. Kerr
18383
370-7
Deed RW 13052 ①
Deed RW 13003
369-316
19153
Easement Line ②
19152
19150
40'
Deed RW 13051
369-277
342+12.33 P.S.C.
300' Spiral
S = 9° 00'
a = 2° 00'
N 229577.48
E 374321.12
Fd. 3/4" I. Pipe
19151
Deed RW 13291
B. 375-P. 106
Deed RW 13274
18382 ④
N 38° 06' 55" W Grid
339+12.23 P.S.
N. & R. Carlino
457-73
R.R. & L.B. Furry
494-35
~~Milo F. & Josephine Furry~~
C.A. & O.M. Yingst
68-08682
Ch. Ho.
~~W. D. & C. W. Barnes~~
M.J. & P.M. Popow
560-420
C.D. & P.H. Chase
594-113
~~Harry W. Reams~~
Arthur M. & Mildred Boner
Rd. App.
Deed RW 13371
B. 375-P. 370
B. 379-P. 461
19149
Harold R. & Frances P. Stevenson
Ser. Sta.
18382 ③
Deed RW 13274
House
Temp.
Ease.
For
Slopes
46281
Deed Ease.
71-12738
46282
Deed Ease.
72-01656
46283
Deed Ease.
71-15492
46284
Deed Ease.
71-10680
46285
Deed Ease.
71-10036
N 229457.25
E 374145.02
Fd. 1/2" I. Pin
N 229384.51
E 374198.19
Fd. 1" I. Pipe
See C.S. 317 FOR MAIN ST ℄
200' Spiral
S = 6° 00'
a = 3
336+37.54 P.C.S.
~~500' Sp.~~
~~S = 10° 00'~~
~~a = 0.8~~
6° C.R.
Ta = 32° 55' 30"
Ts = 382.66
L.M.C. = 348.75
~~Walter E. & Elizabeth Helmila~~
~~Vol. 262-P. 101~~
Alva A. & Elsie M. Ingram
Shed
Gar.
Cabins
Deed RW 13194
18381
335
18380
Deed RW 13075
R/W P. & P.
N 229028.50
E 374474.53
Fd. 1. Pin
N 229288.39
E 374898.01
Fd. 1" I. Pipe
Covered Clothes Lines
Car Port
Dean S. & Ester Anderson
Office
332+88.79 P.S.C.
Conc. Slabs
~~E.H. & Dora Niedermeyer~~
~~Vol. 334-P. 183~~
200' Spiral
S = 6° 00'
a = 3
18379 ①
Deed 13449
B. 374-P. 210
Jackson County
Vol. 215-P. 171
Permit to use County
Stock Pile Site
S-1000
N 229353.79
E 374892.44
Fd. 1" I. Pipe
Barn - Garages
o P.I. N 229061.50
E 374967.95
~~332+06.07 P.C.S.~~
~~4° C.R.~~
~~Δ 21° 50'~~
~~Ts 527.42~~
~~331+60.24 P.S.C.~~
330+88.79 P.S.
Ch. Ho.
Harry A. & Myrtle Dubuque
Vol. 243-P. 570
Vol. 272-P. 315
18378
Deed RW 12981
R/W P. & P.
12" C.M.P.
18377
330
Joseph Herbert & Mae McWee Webster
Vol. 270-P. 464
Pump Ho.
Conc. Slab
Office
N 228749.30
E 374692.29
Fd. Car Axle
N 228624.35
E 374789.39
Fd. 1" I. Pin
Jack & Ida Thrasher
Vol. 215-P. 83-84
N 228944.40
E 375197.99
Fd. 1" I. Pipe
N 228826.46
E 375305.03
Fd. 1" I. Pipe
Reeves E. & Martha E. Bittner
Vol. 288-P. 109
18376
N 14° 34' 50" W Grid
~~326+58.90 P.T.~~
~~326+60.24 P.S.~~
Kennel
Kennels
Fruit Stand
N 228499.90
E 374887.56
Fd. Car Axle
N 228375.06
E 374985.22
Fd. Car Axle
N 38° 02' 25" W Grid
Existing Pacific Highway
19148
Deed RW 13002
Deed RW 13274
373-38
18382 ②
Cleveland G. & Gladys Peebler
Elmer & Frona Herried
(OAK ST.)
E. & E. Stevens
481-167
Deed 71-12719
46286
RW 13327
19147
~~Curtis & Irene Payne~~
Clarence P. Yundt (et ux)
C.K. & P.J. Epperson (C.P.)
70-02381
18382 ①
Elmer & Frona Herried
19146
RW 13001
369-271
Easc.
Slopes
47039
Deed 72-11856
R.F. & P.E. Elkins
516-97
Earl & Alma I. Haynie
CITY LIMITS
19145
Deed RW 13050
Deed RW 13000
~~Louie & Minnie D. Colver~~
H.V. Peru
580-59
~~Eldred R. & Eunice T. Colver~~
19144
19143
Deed RW 13214
Myrtle B. Lee
Deed RW 12999
19142
Herbert H. & Norma A. Waltermire
SEE 10B-18-05 FOR NEW R/W

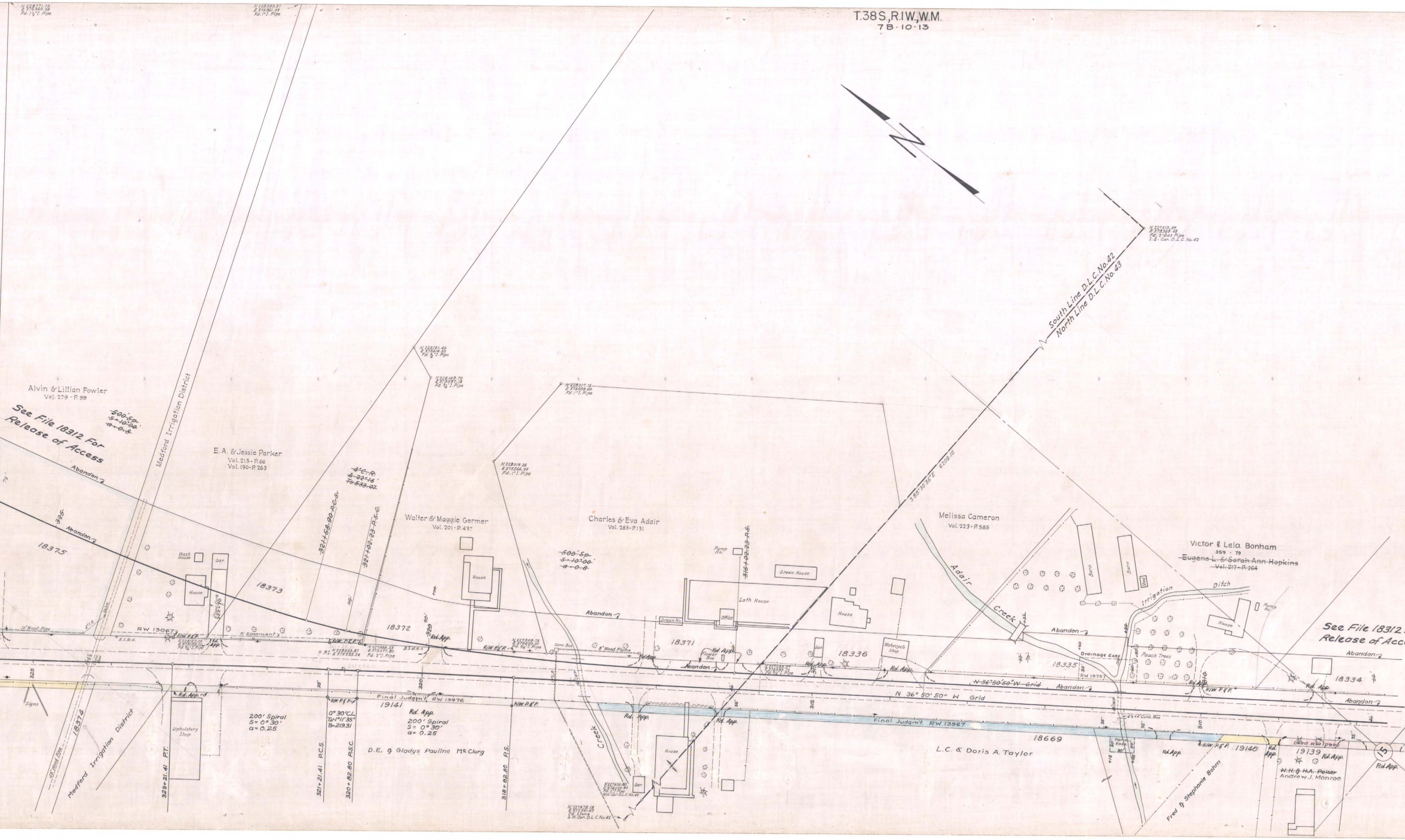
T.38S., R.1W., W.M.
7B-10-13
N
N 228771.76
E 375360.58
Fd. 1½" I. Pipe
N 228563.37
E 375861.99
Fd. 1" I. Pipe
N 227513.89
E 378368.63
Fd. 2" Gas Pipe
S.E. Cor. D.L.C. No. 42
South Line D.L.C. No. 42
North Line D.L.C. No. 43
S 88°30'36" E 6209.10
N 228191.40
E 375614.53
Fd. ⅝" I. Pipe
N 228149.70
E 375597.18
Fd. ⅝" I. Pipe
N 228017.16
E 375638.60
Fd. 1" I. Pipe
N 228019.26
E 375566.24
Fd. 1" I. Pipe
Alvin & Lillian Fowler
Vol. 279 - P. 99
See File 18312 For
Release of Access
~~500' Sp.~~
~~S = 10°00'~~
~~a = 0.8~~
Medford Irrigation District
E.A. & Jessie Parker
Vol. 215 - P. 66
Vol. 190 - P. 263
~~4° C.R.~~
~~Δ = 22°16'~~
~~T = 533.07~~
Abandon
325
Abandon
18375
321+58.90 P.C.S.
321+02.23 P.S.C.
Walter & Maggie Germer
Vol. 201 - P. 437
Charles & Eva Adair
Vol. 283 - P. 131
~~500' Sp.~~
~~S = 10°00'~~
~~a = 0.8~~
Wash House
Gar.
House
House
18373
Conc. Curb 322+70
75'
18372
320
Rd. App.
Pump Ho.
316+02.23 P.S.
Green House
Lath House
Office
Green Ho.
Abandon
18371
Flower Box
Rd. App.
Abandon
House
Gar.
Motorcycle Shop
18336
Rd. App.
Melissa Cameron
Vol. 223 - P. 585
Adair
Creek
Barn
Barn
Shed
Irrigation
Ditch
Victor & Lela Bonham
359 - 79
~~Eugene L. & Sarah Ann Hopkins~~
~~Vol. 217 - P. 264~~
House
Pump Ho.
See File 18312
Release of Acc
Abandon
Peach Trees
Drainage Ease.
18335
RW 15757
18334
Abandon
Rd. App.
R/W P.&P.
10" Wood Pipe
RW 13067
B.S.M.H.
R/W P.&P.
N 228157.09
E 375155.00
Fd. ⅝" I. Pipe
Rd. App.
5' Easement
R/W P.&P.
P.I.
N 228033.87
E 375235.26
N 227999.53
E 375277.80
Fd. 2" I. Pipe
B.S.M.H.
R/W P.&P.
N 227809.72
E 375420.01
Fd. ⅝" I. Pipe
Conc. Box
8" Wood Flume
Rd. App.
325
Signs
18374
48" Wood Pipe
Medford Irrigation District
Rd. App.
Upholstery Shop
200' Spiral
S = 0°30'
a = 0.25
R/W P.&P.
0°30' C.L.
Δ = 1°11'35"
T = 219.31
Final Judgm't. RW 13976
19141
Rd. App.
200' Spiral
S = 0°30'
a = 0.25
R/W P.&P.
323+21.41 P.T.
321+21.41 P.C.S.
320+82.80 P.S.C.
318+82.80 P.S.
D.E. & Gladys Pauline McClurg
Creek
Rd. App.
Rd. App.
House
Gar.
N 227630.80
E 375092.90
Fd. 2" I. Pipe
N.W. Cor. D.L.C. No. 43
N 227678.18
E 375261.69
Fd. Stone
S.W. Cor. D.L.C. No. 42
35'
315
N 36° 50' 50" W Grid
~~N 36° 50' 50" W Grid~~
Abandon
Final Judgm't. RW 13967
18669
L.C. & Doris A. Taylor
35'
35'
4'x4' Conc. Box
Farm Ease.
20'
20'
30'
310
Rd. App.
R/W P.&P.
19140
Rd. App.
Dead RW 12998
19139
Rd. App.
W.H. & H.A. Peiser
Andrew J. Monroe
Fred & Stephanie Bohm
15
Rd. App.

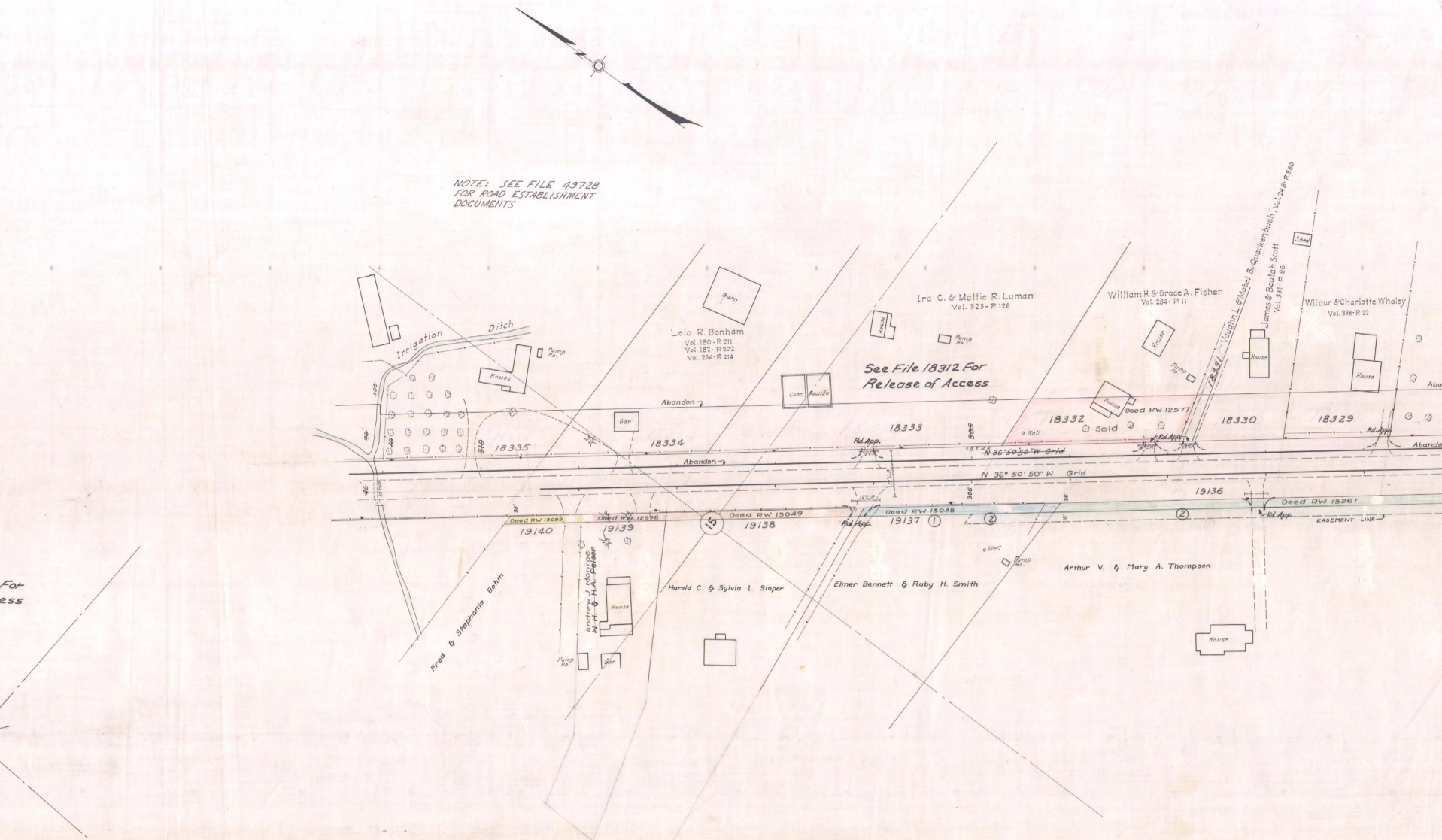

NOTE: SEE FILE 49728 FOR ROAD ESTABLISHMENT DOCUMENTS

See File 18312 For Release of Access

For
ess
Irrigation Ditch
House
Pump Ho.
Barn
Lela R. Bonham
Vol. 180 - P. 211
Vol. 182 - P. 202
Vol. 264 - P. 214
Conc. Found'n
Ira C. & Mattie R. Luman
Vol. 323 - P. 126
House
Pump Ho.
William H. & Grace A. Fisher
Vol. 284 - P. 11
House
Pump Ho.
Vaughn L. & Mabel B. Quackenbush, Vol. 248 - P. 580
James & Beulah Scott
Vol. 331 - P. 86
House
Shed
Wilbur & Charlotte Whaley
Vol. 338 - P. 22
House
Abandon
Gar.
18335
18334
18333
18332
Sold
Deed RW 12577
18331
18330
18329
Rd. App.
Well
B.S.M.H.
N 36° 50' 50" W Grid
N 36° 50' 50" W Grid
305
310
Abandon
19136
Deed RW 13085
Deed RW 12998
15
Deed RW 13049
Deed RW 13048
Deed RW 13261
19140
19139
19138
19137
①
②
②
Rd. App.
EASEMENT LINE
Fred & Stephanie Behm
Andrew J. Monroe
W. H. & H. A. Peiser
House
Pump Ho.
Gar.
Harold C. & Sylvia I. Sloper
Elmer Bennett & Ruby H. Smith
Well
Pump Ho.
Arthur V. & Mary A. Thompson
House

T. 38 S., R. 1 W.

7B-10-13

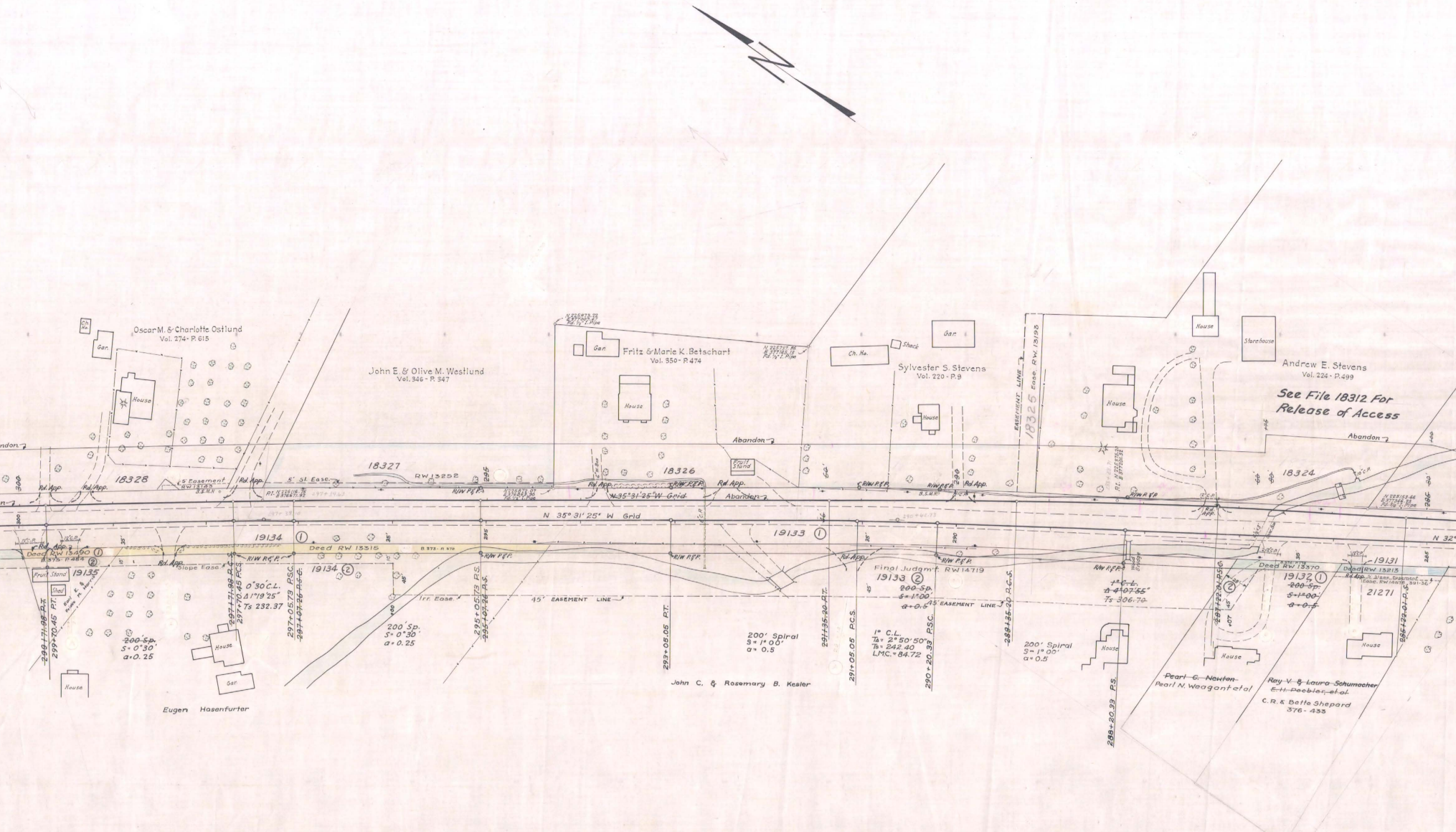
Oscar M. & Charlotte Ostlund
Vol. 274 - P. 615
Ch. Ho.
Gar.
House
John E. & Olive M. Westlund
Vol. 346 - P. 347
Fritz & Marie K. Betschart
Vol. 350 - P. 474
Gar.
House
N 225973.22
E 377007.31
Fd. ½" I. Pipe
N 225737.86
E 377145.13
Fd. ½" I. Pipe
Ch. Ho.
Shack
Gar.
Sylvester S. Stevens
Vol. 220 - P. 9
House
EASEMENT LINE
18325 Ease. RW. 13193
House
Storehouse
House
Andrew E. Stevens
Vol. 224 - P. 499
See File 18312 For
Release of Access
Abandon
Abandon
Abandon
18328
5' Easement RW 13149
Rd. App.
Rd. App.
Rd. App.
18327
RW 13252
5' Sl. Ease.
P.I. N 226116.78 E 376671.92
R/W P & P.
18326
Rd. App.
R/W P & P.
Rd. App.
Fruit Stand
N 35° 31' 25" W Grid
N 35° 31' 25" W Grid
R/W P & P.
Rd. App.
R/W P & P.
18324
R/W P & P.
Rd. App.
N 225153.46
E 377346.35
Fd. ¾" I. Pipe
N 32°
300
295
290
285
Deed RW 13490 ①
B. 375 - P. 484 ②
Rd. App.
Fruit Stand
Shed
19135
Earl E. & Frieda M. Harris
19134 ①
Deed RW 13315
B. 373 - P. 378
R/W P & P.
Slope Ease.
19134 ②
Irr. Ease.
45' EASEMENT LINE
R/W P & P.
19133 ①
Rd. App.
Final Judgm't. RW 14719
19133 ②
~~200 Sp.~~
~~S = 1° 00'~~
~~a = 0.5~~
45' EASEMENT LINE
R/W P & P.
Wood Bridge
~~1° C.L.~~
~~Δ 4° 07' 55"~~
~~Ts 306.70~~
②
Deed RW 13370
19132 ①
~~200 Sp.~~
~~S = 1° 00'~~
~~a = 0.5~~
19131
Deed RW 13213
Rd. App. & Slope Easement
Ease. RW 14578 391-36
21271
299+71.98 P.T.
299+70.45 P.T.
~~200 Sp.~~
S = 0° 30'
a = 0.25
297+71.98 P.C.S.
297+70.45 P.C.S.
0° 30' C.L.
Δ 1° 19' 25"
Ts 232.37
297+05.73 P.S.C.
~~297+07.26 P.S.C.~~
200' Sp.
S = 0° 30'
a = 0.25
295+05.73 P.S.
~~295+07.26 P.S.~~
293+05.05 P.T.
200' Spiral
S = 1° 00'
a = 0.5
291+35.20 P.T.
291+05.05 P.C.S.
1° C.L.
Ta = 2° 50' 50"
Ts = 242.40
L.M.C. = 84.72
290+20.33 P.S.C.
289+35.20 P.C.S.
200' Spiral
S = 1° 00'
a = 0.5
288+20.33 P.S.
287+22.01 P.S.C.
285+22.01 P.S.
House
House
Gar.
Eugen Hasenfurter
John C. & Rosemary B. Kesler
House
House
House
~~Pearl C. Newton~~
Pearl N. Weagant et al
~~Ray V. & Laura Schumacher~~
~~E. H. Peebler, et al~~
C.R. & Bette Shepard
376 - 433

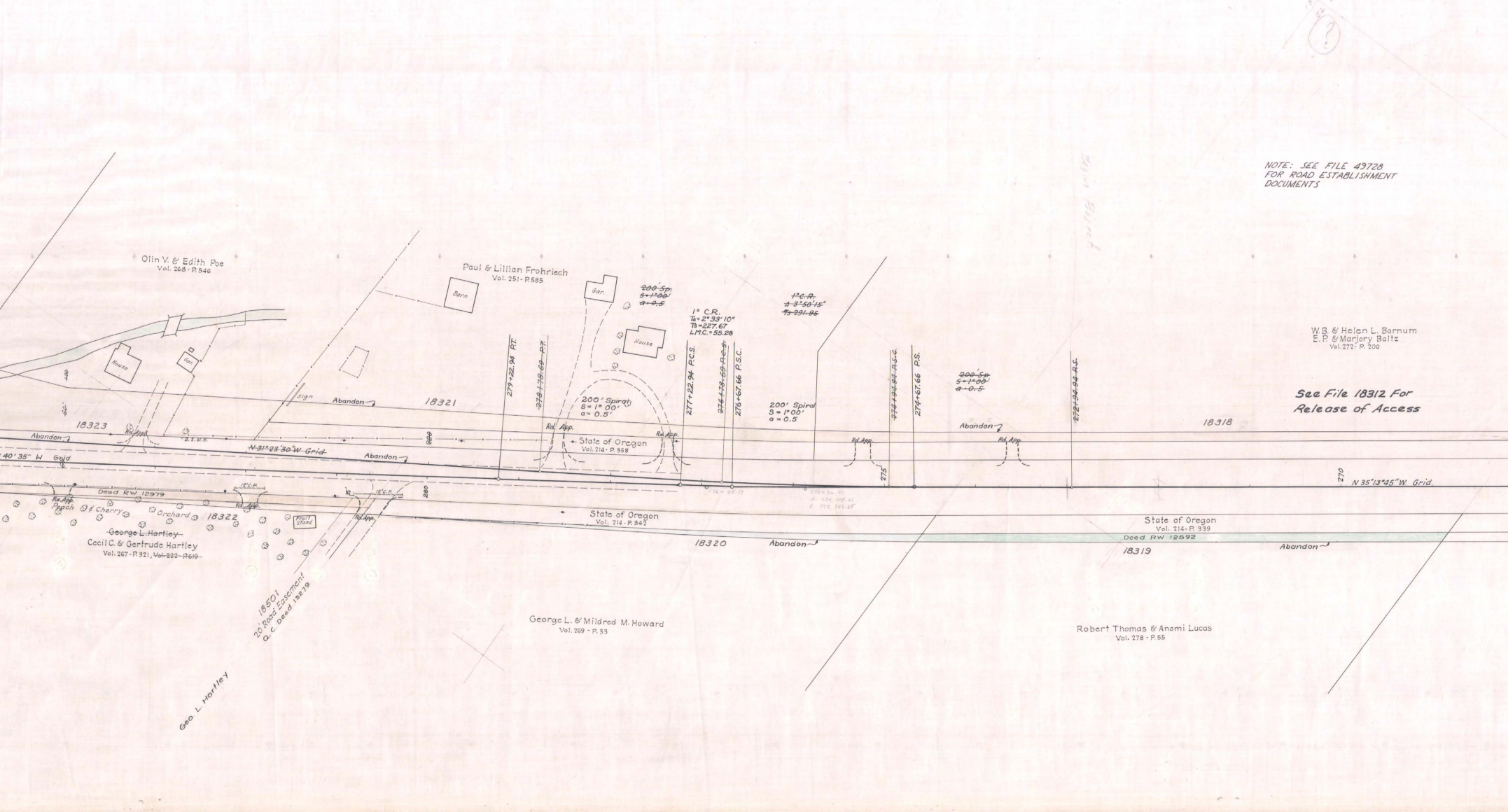
Olin V. & Edith Poe
Vol. 268 - P. 546
House
Gar.
Sign
Abandon
18323
Rd. App.
B.S.M.H.
Abandon
40' 35" W Grid
N 31° 23' 30" W Grid
Abandon
Paul & Lillian Frohriech
Vol. 251 - P. 585
Barn
Gar.
House
~~200' Sp.~~
~~S = 1° 00'~~
~~a = 0.5~~
18321
200' Spiral
S = 1° 00'
a = 0.5'
Rd. App.
State of Oregon
Vol. 214 - P. 358
Rd. App.
280
279+22.94 P.T.
~~278+78.69 P.T.~~
277+22.94 P.C.S.
~~276+78.69 P.C.S.~~
276+67.66 P.S.C.
1° C.R.
Ta = 2° 33' 10"
Ts = 227.67
L.M.C. = 55.28
~~1° C.R.~~
~~Δ 3° 50' 15"~~
~~Ts 291.96~~
200' Spiral
S = 1° 00'
a = 0.5
Rd. App.
275
~~274+94.94 P.S.C.~~
274+67.66 P.S.
~~200' Sp.~~
~~S = 1° 00'~~
~~a = 0.5~~
Abandon
Rd. App.
~~272+94.94 P.S.~~
18318
270
N 35° 13' 45" W Grid
Deed RW 12979
Rd. App.
Peach & Cherry
Orchard
18322
12' C.P.
Rd. App.
Fruit Stand
12' C.P.
Rd. App.
280
~~George L. Hartley~~
Cecil C. & Gertrude Hartley
Vol. 267 - P. 321, ~~Vol. 222 - P. 619~~
18501
20' Road Easement
Q. C. Deed 13279
Geo. L. Hartley
State of Oregon
Vol. 214 - P. 342
18320
Abandon
George L. & Mildred M. Howard
Vol. 269 - P. 33
State of Oregon
Vol. 214 - P. 339
Deed RW 12592
18319
Abandon
Robert Thomas & Anomi Lucas
Vol. 278 - P. 55
W. B. & Helen L. Barnum
E. P. & Marjory Baltz
Vol. 272 - P. 200
?

NOTE: SEE FILE 49728
FOR ROAD ESTABLISHMENT
DOCUMENTS

See File 18312 For
Release of Access

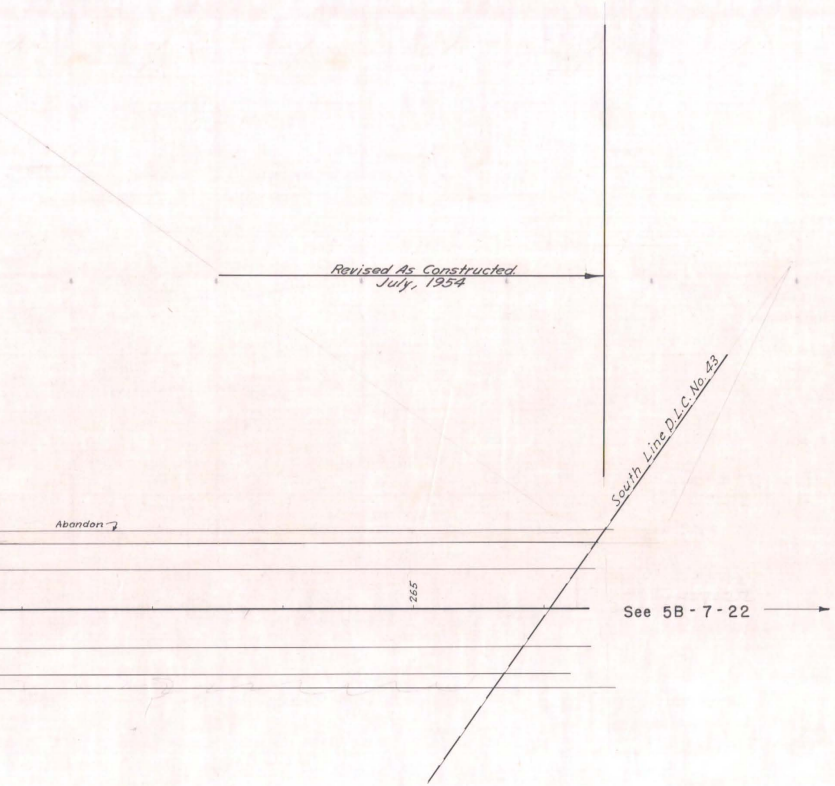
Revised As Constructed.
July, 1954
Abondon
265
South Line D.L.C. No. 43
See 5B - 7 - 22

MEDFORD- PHOENIX SECTION

PART 2 OF 2 PARTS
DRG. NO. 7B-10-13