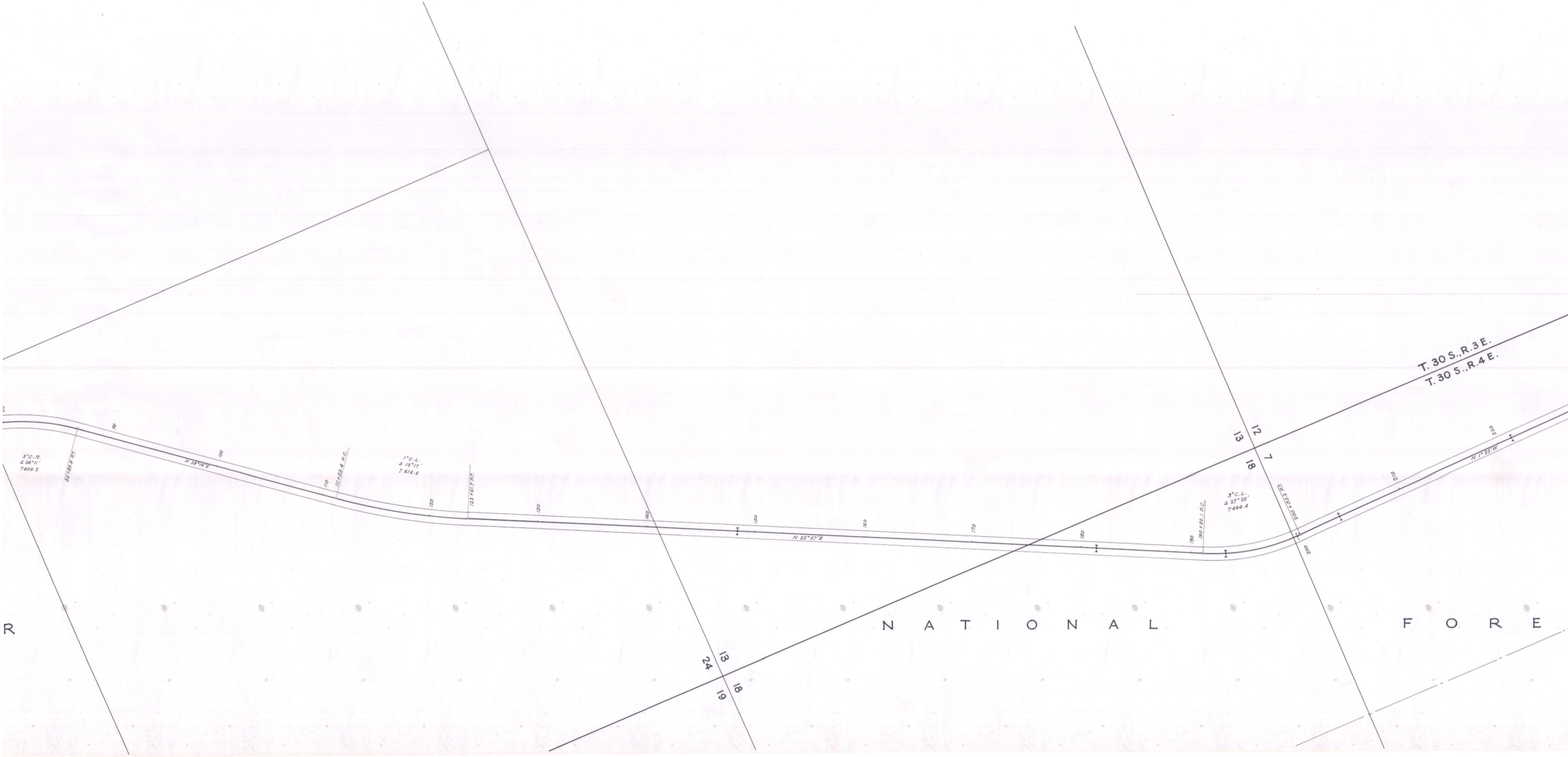
3°C.R.
Δ 24°11'
T409.2
86+85.9 P.T.
90
N 38°14'E
100
110
111+33.4 P.C.
1°C.L.
Δ 12°17'
T 616.6
120
123+61.7 P.T.
130
140
150
N 25°57'E
160
170
180
190
190+92.1 P.C.
3°C.L.
Δ 27°20'
T464.4
200+03.2 P.T.
200
210
220
N 1°23'W
T. 30 S., R.3 E.
T. 30 S., R.4 E.
13
12
18
7
13
24
18
19
R
NATIONAL
FORE

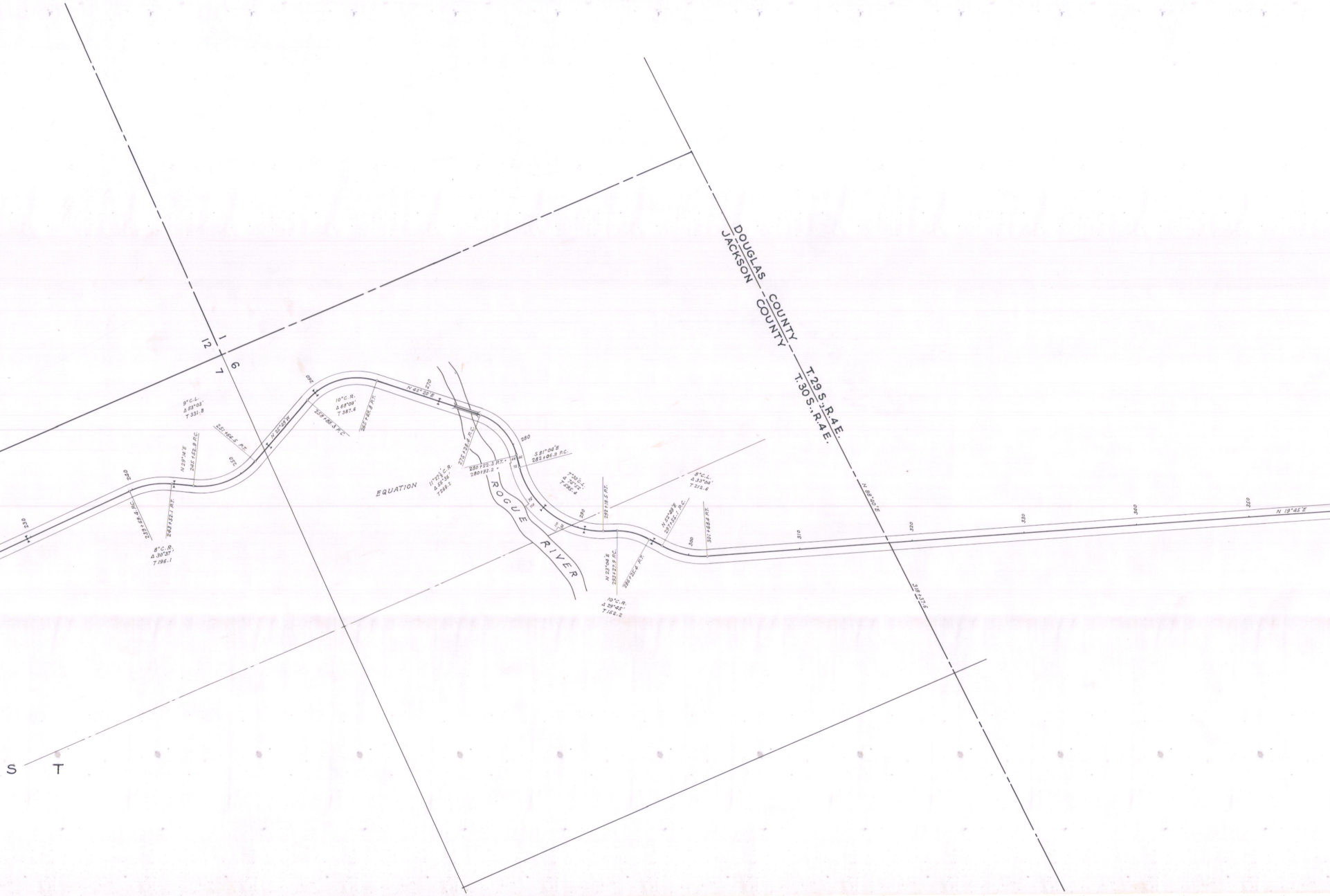
DOUGLAS COUNTY
JACKSON COUNTY
T.29S.,R.4E.
T.30S.,R.4E.
12
1
7
6
230
240
250
260
270
280
290
300
310
320
330
340
350
9°C.L.
Δ 53°03'
T 331.8
8°C.R.
Δ 30°37'
T 196.1
239+69.4 P.C.
243+52.1 P.T.
N 29°14'E
245+52.9 P.C.
251+64.5 P.T.
N 35°49'W
258+88.3 P.C.
10°C.R.
Δ 68°09'
T 387.6
265+69.8 P.T.
N 42°20'E
275+28.4 P.C.
EQUATION
11°27½'C.R.
Δ 56°36'
T 269.2
280+22.3 P.T.
280+93.2
S 81°04'E
282+06.9 P.C.
7°30'C.L.
Δ 75°52'
T 595.4
ROGUE RIVER
292+18.5 P.T.
N 23°04'E
293+27.9 P.C.
10°C.R.
Δ 29°45'
T 152.2
286+25.4 P.T.
N 52°49'E
297+55.1 P.C.
8°C.L.
Δ 33°04'
T 212.6
301+68.4 P.T.
N 88°40'E
318+37.6
N 19°45'E
S
T

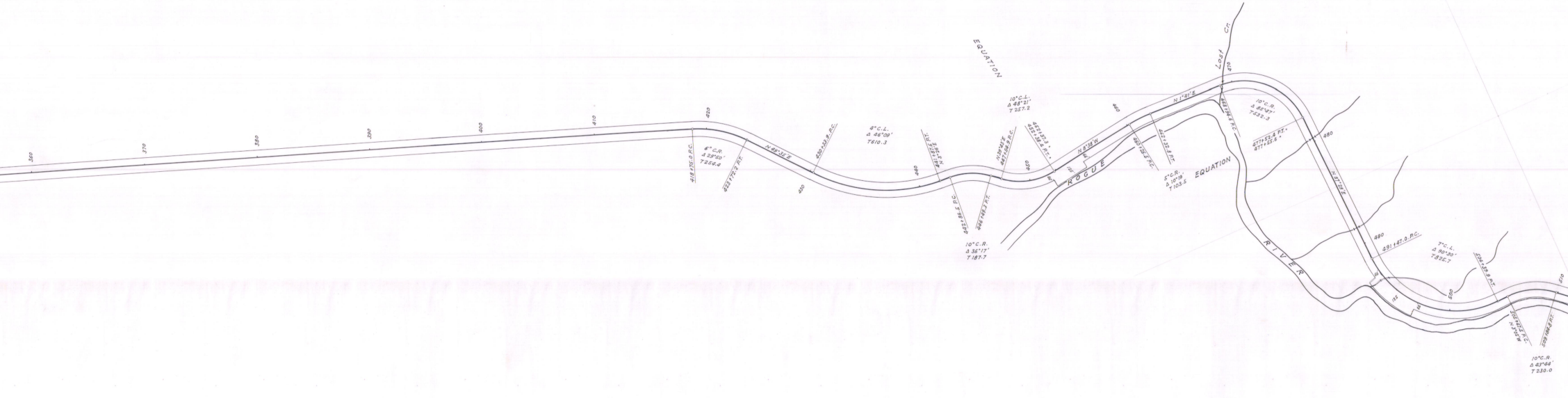
360
370
380
390
400
410
420
418+75.0 P.C.
6° C.R.
Δ 29°50'
T 254.4
423+72.2 P.T.
N 49°35'E
430+33.9 P.C.
430
4° C.L.
Δ 46°09'
T 610.3
440
441+87.6 P.T.
N 3°26'E
442+86.5 P.C.
446+49.3 P.T.
10° C.R.
Δ 36°17'
T 187.7
N 39°23'E
447+54.9 P.C.
EQUATION
10° C.L.
Δ 48°21'
T 257.2
450
452+37.3
452+38.4 P.T.
N 8°38'W
ROGUE
460
460+26.5 P.C.
462+32.8 P.T.
5° C.R.
Δ 10°19'
T 103.5
EQUATION
N 1°41'E
Lost Cr.
470
468+84.6 P.C.
10° C.R.
Δ 85°47'
T 532.3
477+52.4 P.T.
477+55.6
480
N 87°28'E
RIVER
490
491+47.0 P.C.
7° C.L.
Δ 90°30'
T 825.7
500
504+39.9 P.T.
505+47.5 P.C.
N 3°02'W
509+84.8 P.T.
510
10° C.R.
Δ 43°44'
T 230.0
125
66

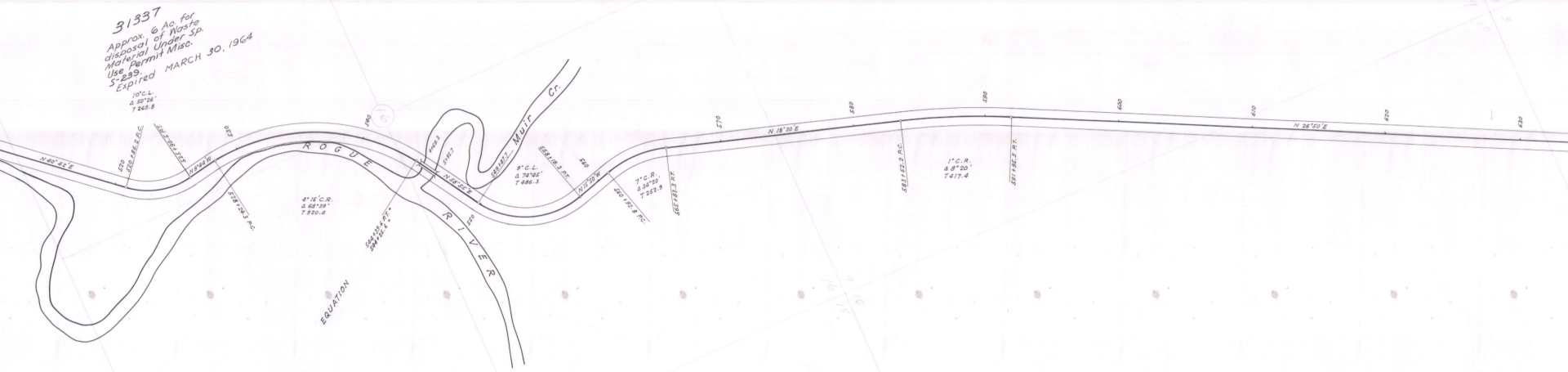

31337
Approx. 6 Ac. for disposal of Waste Material Under Sp. Use Permit Misc. S-239.
Expired MARCH 30, 1964

10° C.L.
Δ 50°26'
T 263.8
N 40°42'E
520
520+86.2 P.C.
525+90.5 P.T.
N 9°44'W
530
528+24.3 P.C.
4° 15' C.R.
Δ 68°39'
T 920.6
540
16
ROGUE
RIVER
544+39.6 P.T. =
564+25.6 "
EQUATION
+168.3
5+95.7
549+87.7
Muir Cr.
N 58°55'E
550
9° C.L.
Δ 74°45'
T 486.3
558+18.3 P.T.
560
N 15°50'W
560+92.8 P.C.
7° C.R.
Δ 34°20'
T 252.9
565+83.3 P.T.
570
N 18°30'E
580
583+62.2 P.C.
1° C.R.
Δ 8°20'
T 417.4
590
591+92.5 P.T.
600
610
N 26°50'E
620
630


640
Fire Road
Hamaker Meadows
2°C.R.
Δ 15°42'
T 395.0
650
660
670
680
N 42°32'E
690
T.28 S., R.4 E.
T.29 S., R.4 E.
Sec. 34
Sec. 3
700 + 87.9
700
N 89°44'E
2523.60
710

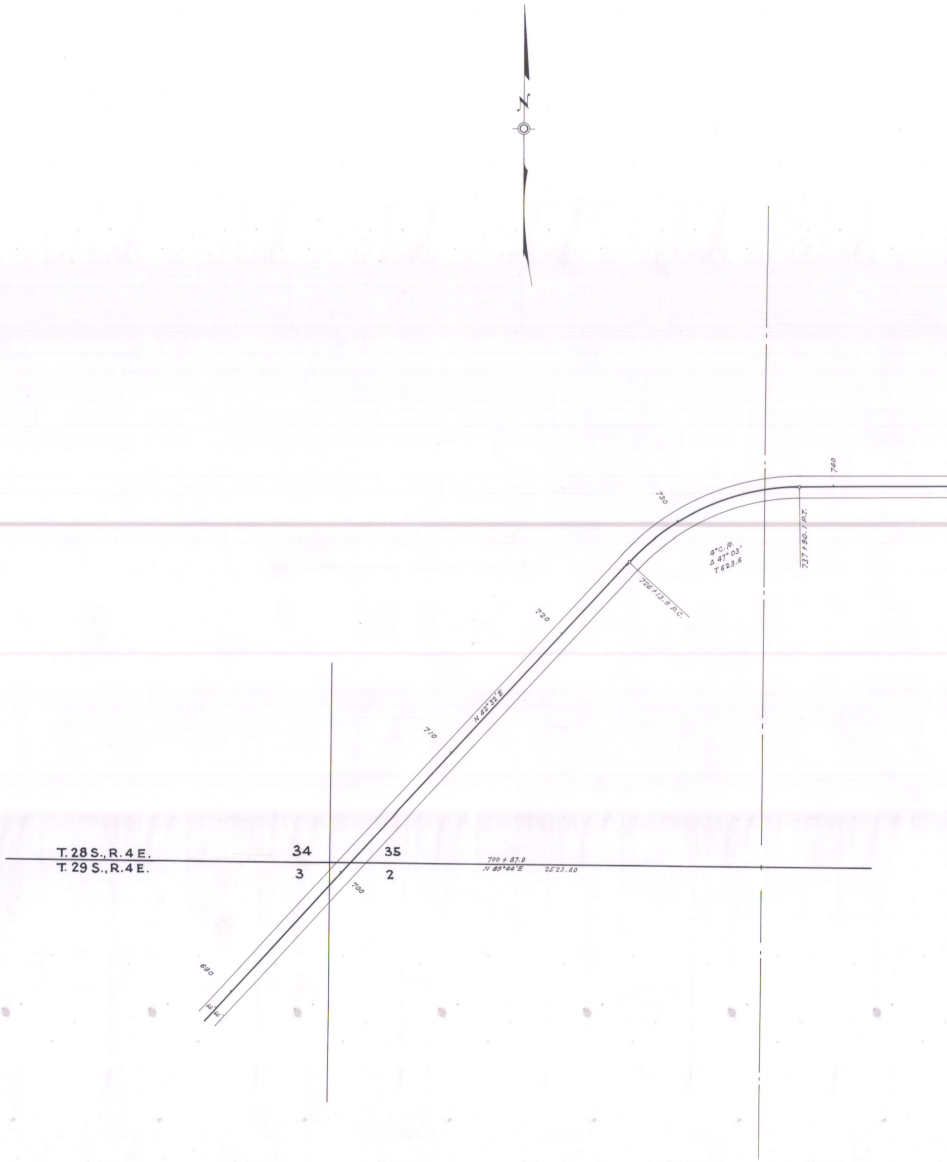
N
T.28 S., R.4 E.
T.29 S., R.4 E.
34
35
3
2
690
700
700 + 87.9
N 89°44'E
2523.60
710
N 42°32'E
720
726 + 13.9 P.C.
730
4°C.R.
Δ 47°03'
T 623.6
737 + 90.1 P.T.
740

T. 28 S., R. 4 E.


ROGUE RIVER
N
750
760
770
780
790
800
810
N 89°35' E
820
830
840
850
860

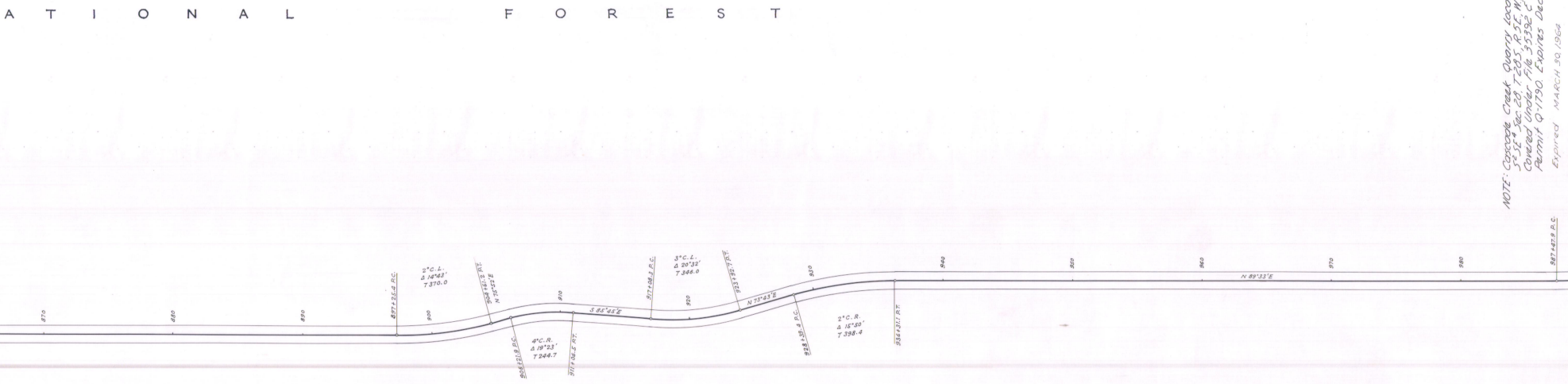
ATIONAL FOREST
870
880
890
897+25.4 P.C.
2°C.L.
Δ 14°43'
T 370.0
900
904+61.2 P.T.
N 75°52'E
905+21.9 P.C.
4°C.R.
Δ 19°23'
T 244.7
910
911+08.5 P.T.
S 85°45'E
917+08.3 P.C.
3°C.L.
Δ 20°32'
T 346.0
920
923+92.7 P.T.
N 73°43'E
928+38.4 P.C.
930
2°C.R.
Δ 15°50'
T 398.4
936+31.1 P.T.
940
950
960
N 89°33'E
970
980
987+47.9 P.C.

NOTE: Cascade Creek Quarry Located in the
S^2 SE^4 Sec. 28, T.28S, R.5E., W.M. (Unsurveyed)
Covered Under File 35392 C Special Use
Permit Q-1790. Expires December 31, 1963

Expired MARCH 30, 1964


1°C.L.
Δ 7°10'
T 358.8
990
994+64.6 P.T.
1000
N 82°23'E
1010
1012+36.8 P.C.
4°C.L.
Δ 31°43'
T 405.9
1020+29.6 P.T.
1020
1030
1040
N 50°40'E
1050
1060
R O G U E
R
N A T.
F O
1050
1060
1070

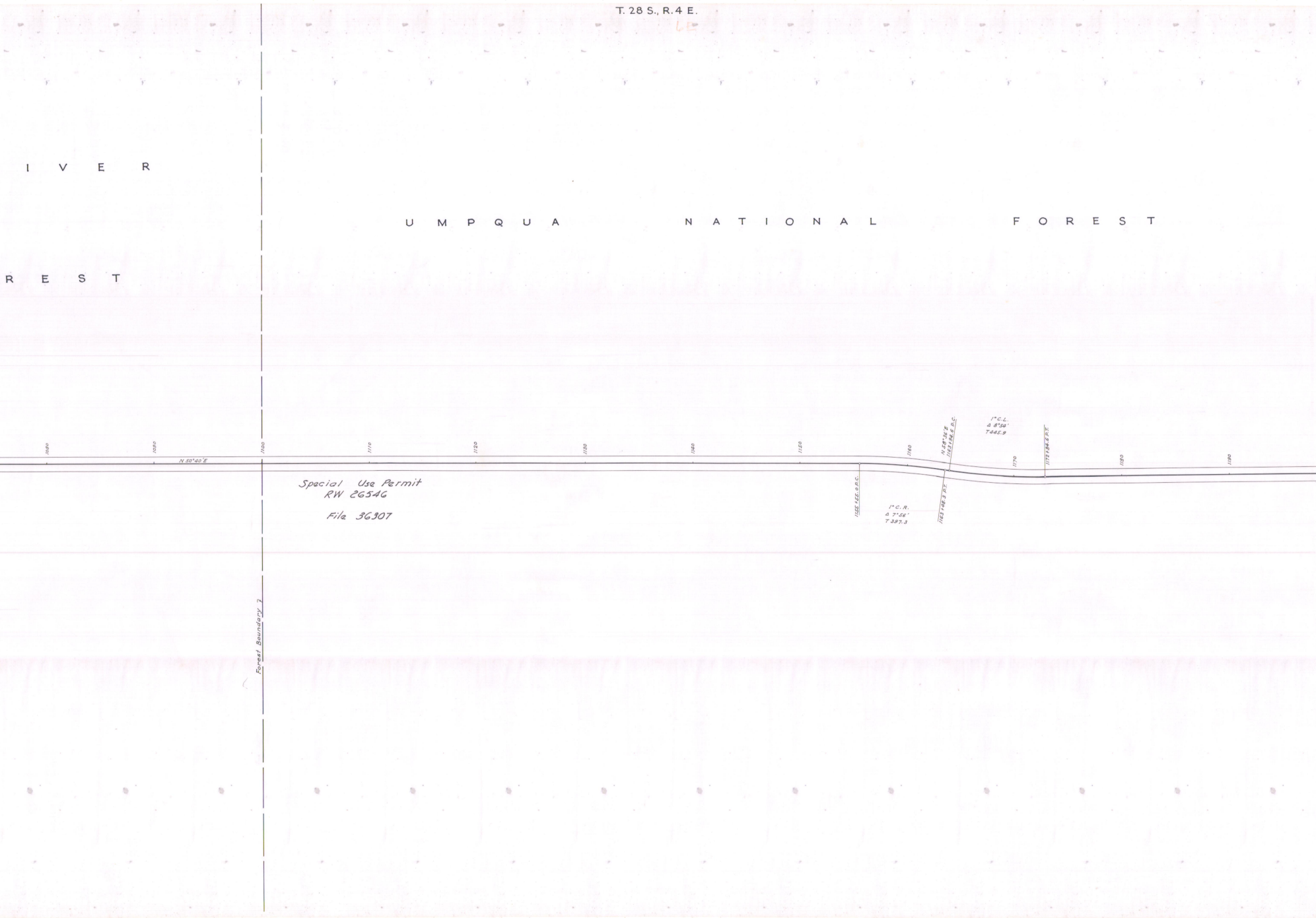
T. 28 S., R. 4 E.
I V E R
R E S T
U M P Q U A N A T I O N A L F O R E S T
1080
1090
N 50°40' E
1100
1110
1120
1130
1140
1150
1160
1155+55.0 P.C.
1° C. R.
Δ 7°56'
T 397.3
1163+48.3 P.T.
N 58°36' E
1163+94.6 P.C.
1° C.L.
Δ 8°54'
T 445.9
1170
1172+84.6 P.T.
1180
1190
Special Use Permit
RW 26546
File 36307
Forest Boundary

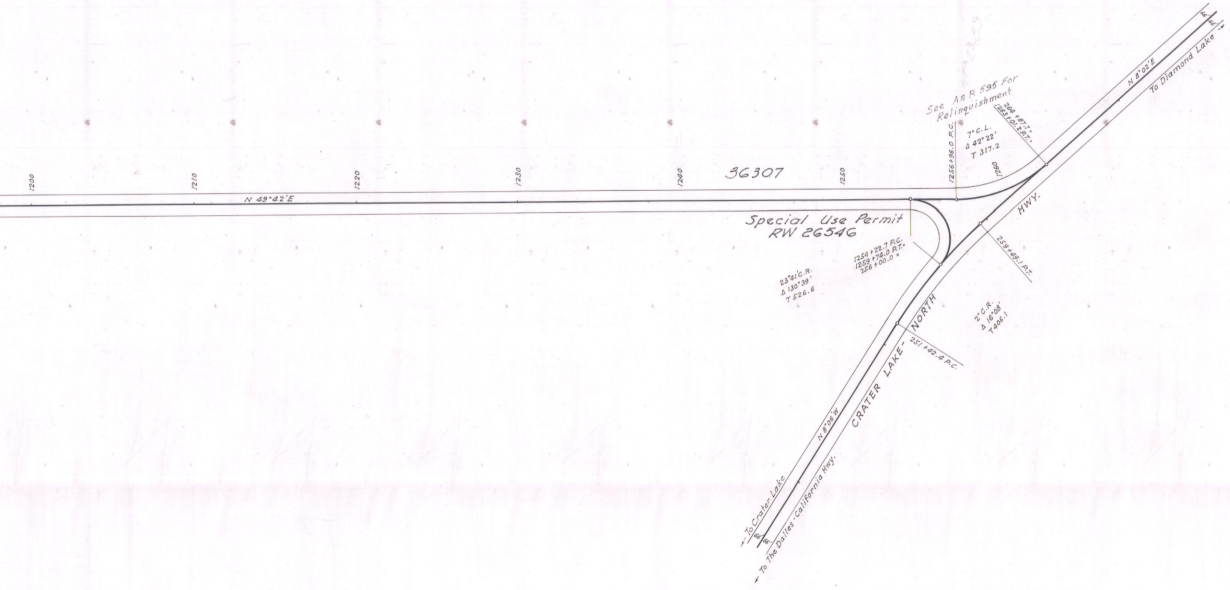
1200
1210
N 49°42'E
1220
1230
1240
36307
1250
1256+96.0 P.C.
1260
See A & R 595 For
Relinquishment
7° C.L.
Δ 42°22'
T 317.2
264+87.7±
1263+01.3 P.T.±
N 8°02'E
To Diamond Lake →
Special Use Permit
RW 26546
HWY.
259+49.1 P.T.
1254+22.7 P.C.
1259+74.0 P.T.±
256+00.0±
23°41' C.R.
Δ 130°39'
T 526.6
2° C.R.
Δ 16°08'
T 406.1
NORTH
251+42.4 P.C.
CRATER LAKE-
N 8°06'W
← To Crater Lake
← To The Dalles-California Hwy.

UNION CREEK - DIAMOND LAKE

DRG. NO. 7B-7-17