CALAPOOYA CREEK - SUTHERLIN SEC. (100'/inch)

7B-1-3

OREGON STATE HIGHWAY DEPARTMENT

Located Line

CALAPOOYA CREEK-SUTHERLIN SECTION

ELKTON-SUTHERLIN HIGHWAY

DOUGLAS COUNTY

Scale: 1 inch = 100 feet

Traced by W.K.G. June, 1950

DRG. NO. 7B-1-3

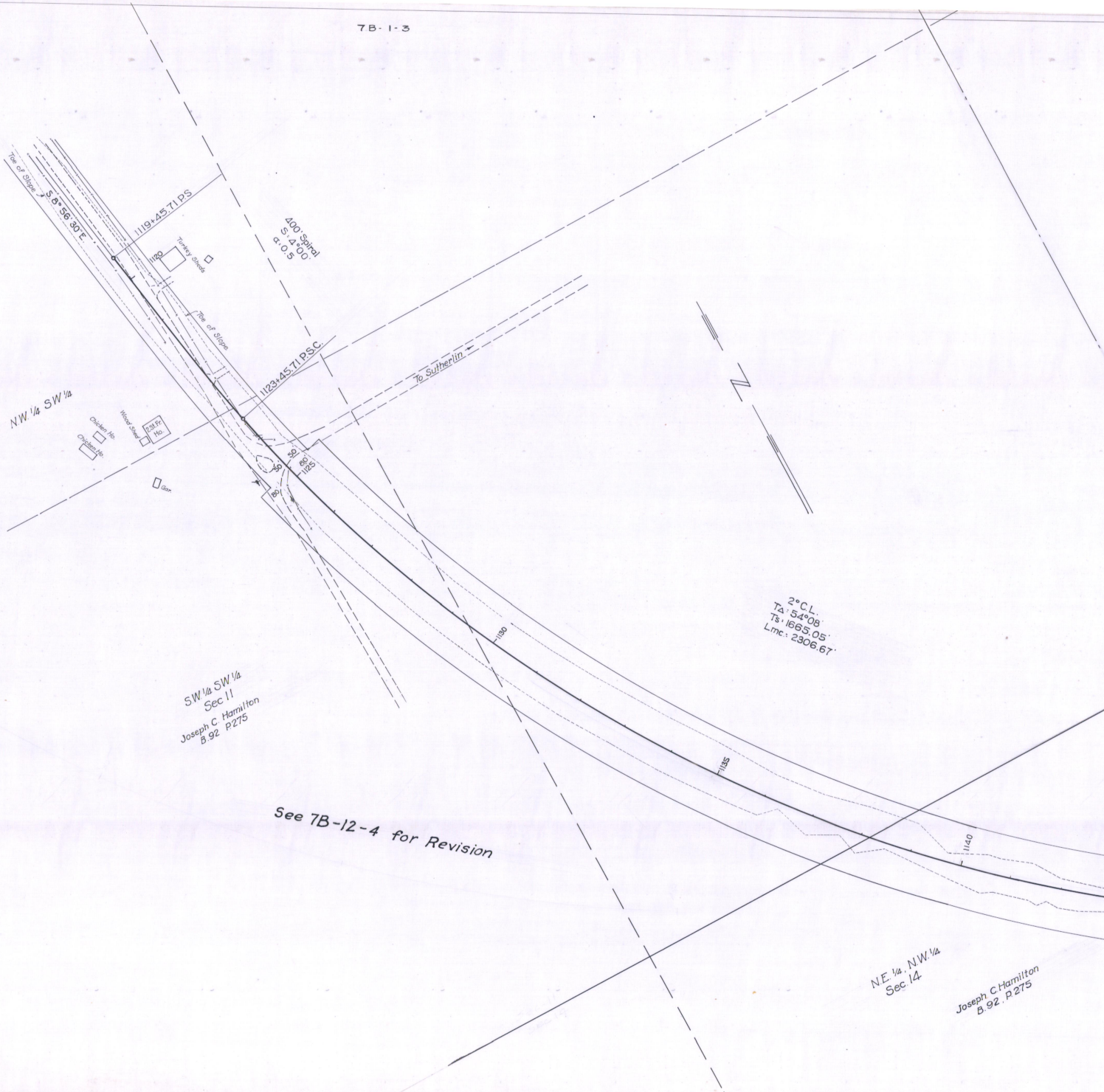
Toe of Slope
S 8°56'30"E
1119+45.71 P.S
1120
Turkey Sheds
400' Spiral
S: 4°00'
a: 0.5
Toe of Slope
1123+45.71 P.S.C.
To Sutherlin
N
N.W.¼ SW¼
Chicken Ho.
Chicken Ho.
Wood Shed
2 St. Fr. Ho.
Gar.
50
50
80
80
1125
1130
1135
1140
2°C.L.
TΔ: 54°08'
Ts: 1665.05'
Lmc: 2306.67'
S.W.¼ S.W.¼
Sec 11
Joseph C. Hamilton
B.92 P.275
N.E.¼, N.W.¼
Sec. 14
Joseph C. Hamilton
B.92, P.275

See 7B-12-4 for Revision

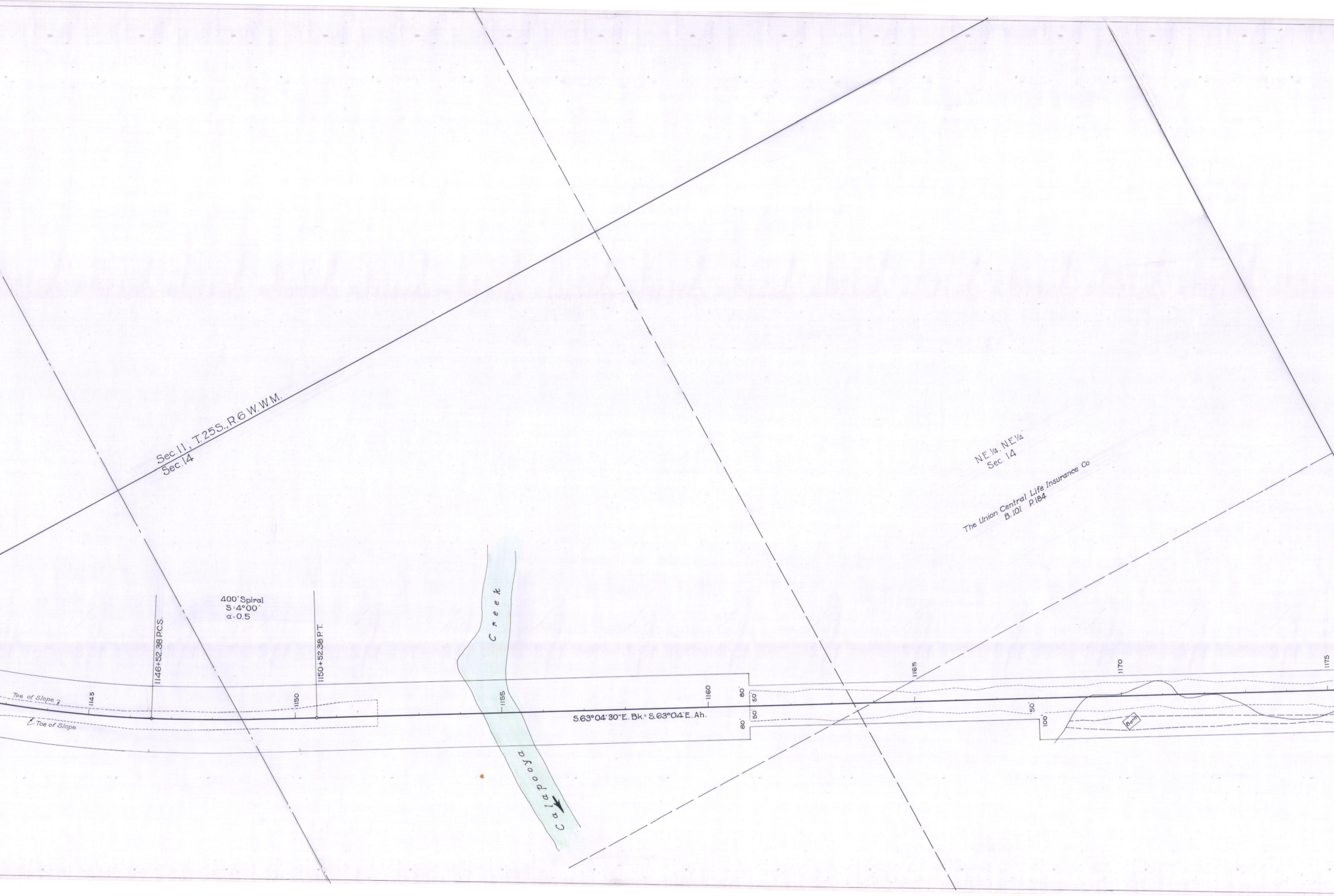
Sec.11, T.25S., R.6 W.W.M.
Sec.14
N.E.1/4. N.E.1/4
Sec. 14
The Union Central Life Insurance Co
B.101 P.184
400' Spiral
S-4°00'
α-0.5
1146+52.38 P.C.S.
1150+52.38 P.T.
Toe of Slope
Toe of Slope
1145
1150
1155
1160
1165
1170
1175
Calapooya Creek
S.63°04'30"E. Bk.= S.63°04'E. Ah.
80'
50'
50'
80'
50'
100'
Barn

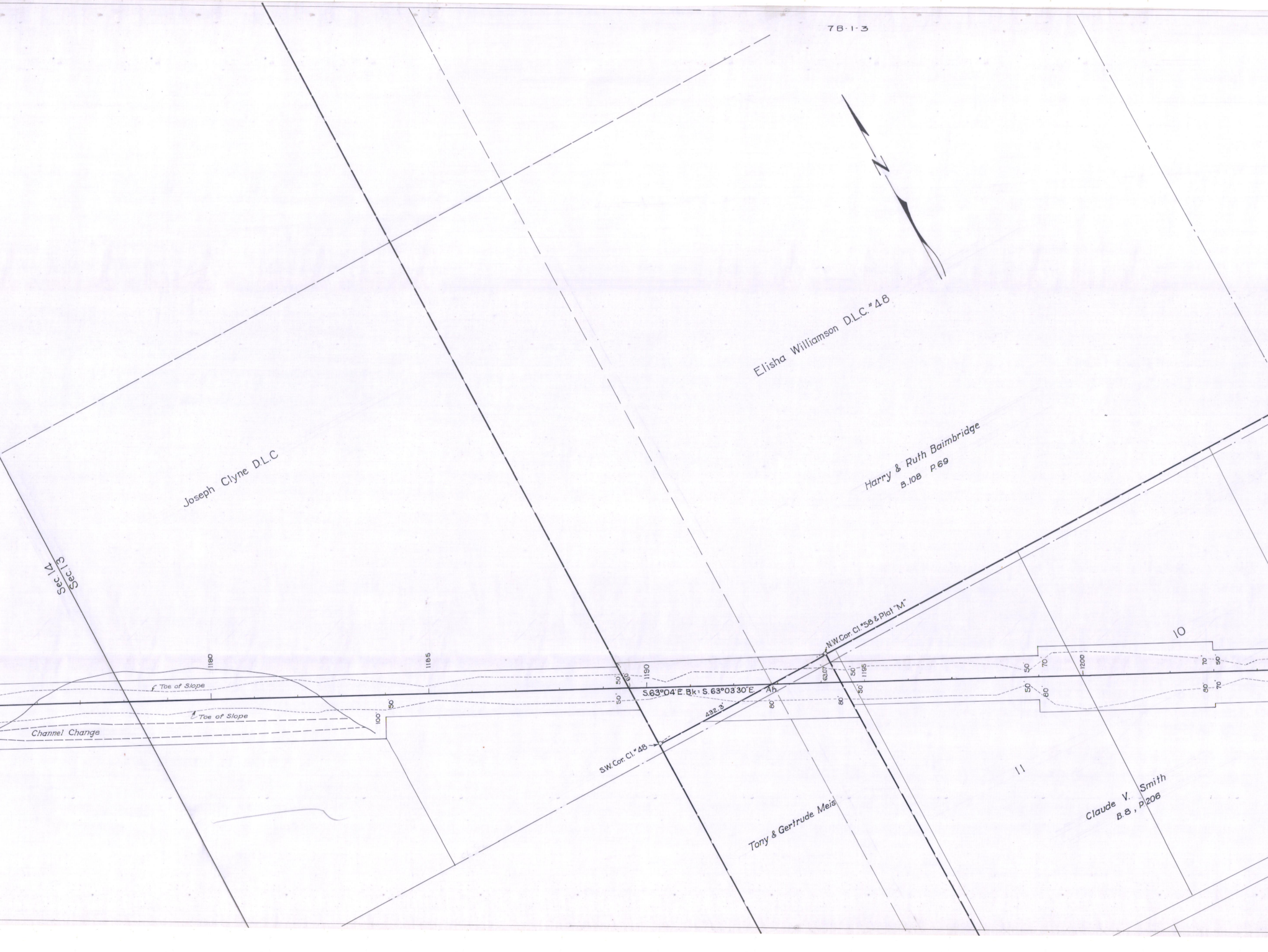
78·1·3
N
Elisha Williamson D.L.C. #48
Joseph Clyne D.L.C
Harry & Ruth Baimbridge
B.108 P.69
Sec 14
Sec 13
1180
1185
1190
1195
1200
℄ Toe of Slope
℄ Toe of Slope
Channel Change
50
100'
50'
60'
50'
S.63°04'E. Bk = S.63°03'30"E. Ah.
432.3'
80'
63.07'
80'
50'
50'
N.W.Cor. Cl. #58 & Plat "M"
S.W.Cor. Cl. #48
50'
70'
50'
80'
70'
50'
80'
70'
10
11
Tony & Gertrude Meis
Claude V. Smith
B.8, P.206

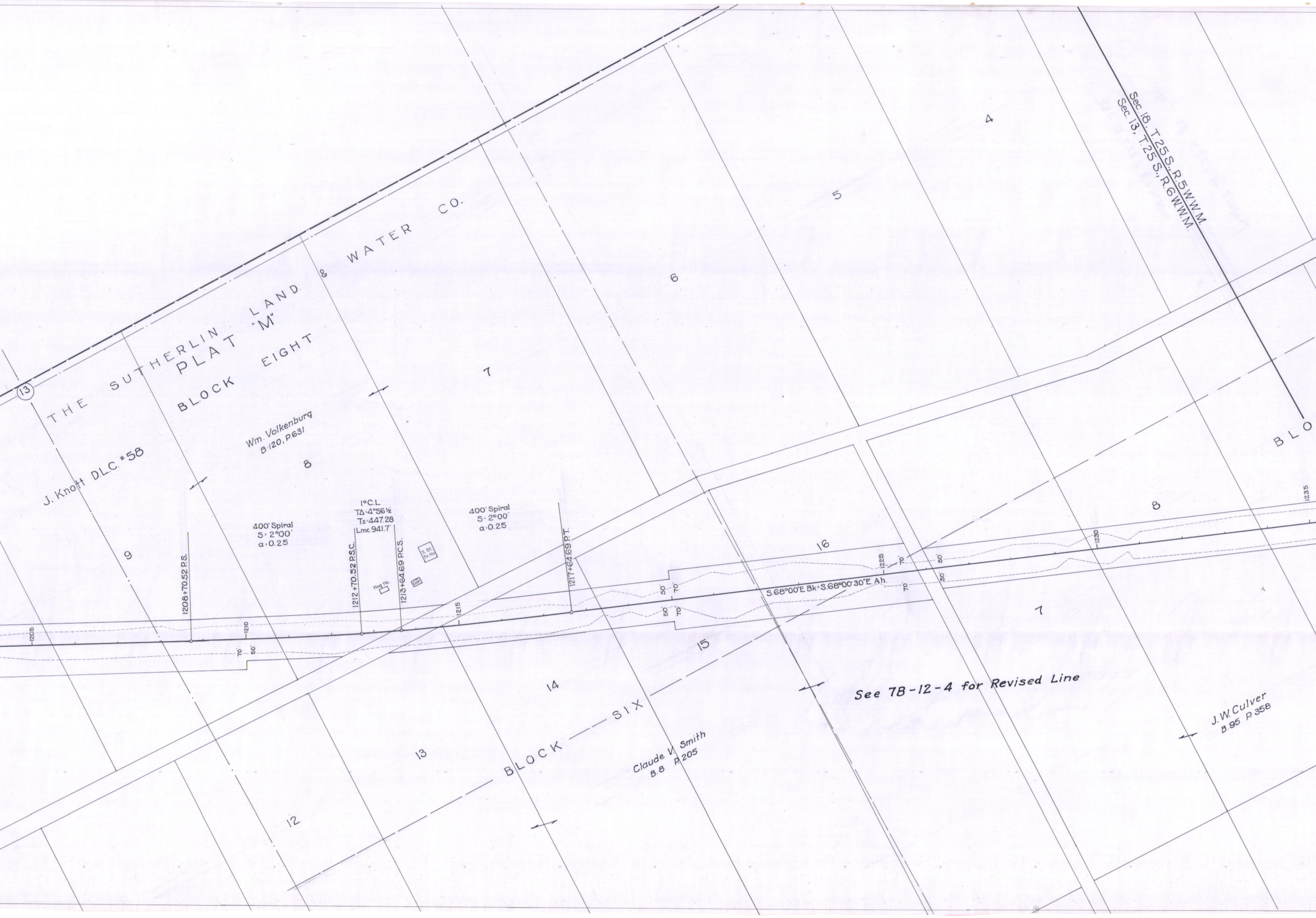

THE SUTHERLIN LAND & WATER CO.
PLAT "M"
BLOCK EIGHT
13
J. Knott D.L.C. #58
Wm. Volkenburg
B.120, P.631
9
8
7
6
5
4
Sec. 18, T.25 S., R.5 W.W.M.
Sec. 13, T.25 S., R.6 W.W.M.
BLO
400' Spiral
S: 2°00'
α: 0.25
1°C.L.
TΔ: 4°56½
Ts: 447.28
Lmc. 941.7'
400' Spiral
S: 2°00'
α: 0.25
1208+70.52 P.S.
1212+70.52 P.S.C.
1213+64.69 P.C.S.
1217+64.69 P.T.
2 St. Fr. Ho.
Hog Ho.
Gar.
1205
1210
1215
1225
1230
1235
70'
50'
S.68°00'E. Bk = S.68°00'30"E. Ah.
16
15
14
13
12
8
7
BLOCK — SIX
See 7B-12-4 for Revised Line
Claude V. Smith
B.8 P.205
J.W. Culver
B.95 P.358

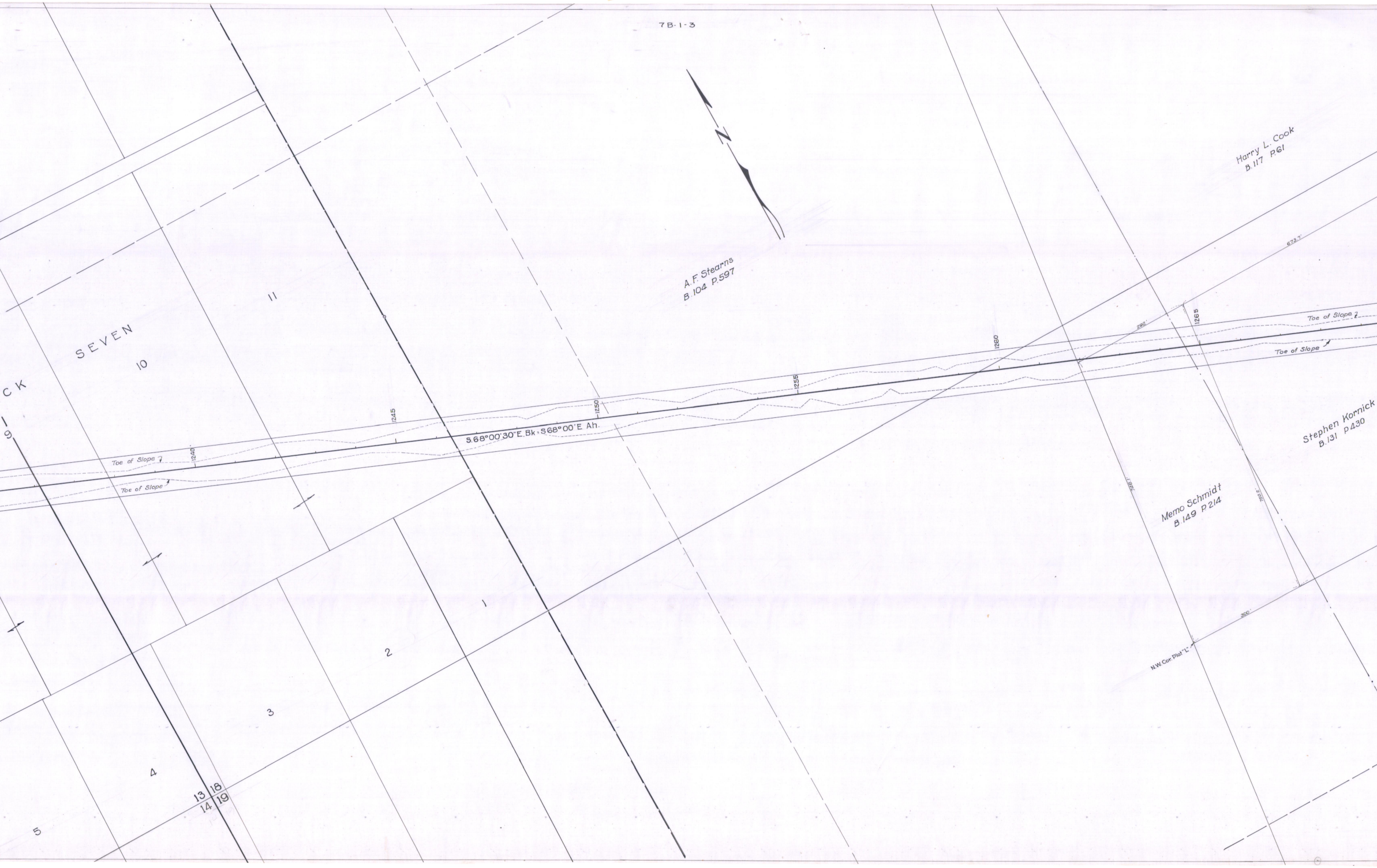
7B-1-3
N
Harry L. Cook
B.117 P.61
A.F. Stearns
B.104 P.597
673.7'
292'
1265
Toe of Slope
Toe of Slope
1260
1255
1250
1245
1240
S.68°00'30"E. Bk - S.68°00'E Ah.
Toe of Slope
Toe of Slope
11
SEVEN
10
CK
9
Stephen Kornick
B.131 P.430
Memo Schmidt
B.149 P.214
748.1'
750.2
300'
N.W. Cor. Plat "L"
1
2
3
4
5
13
18
14
19

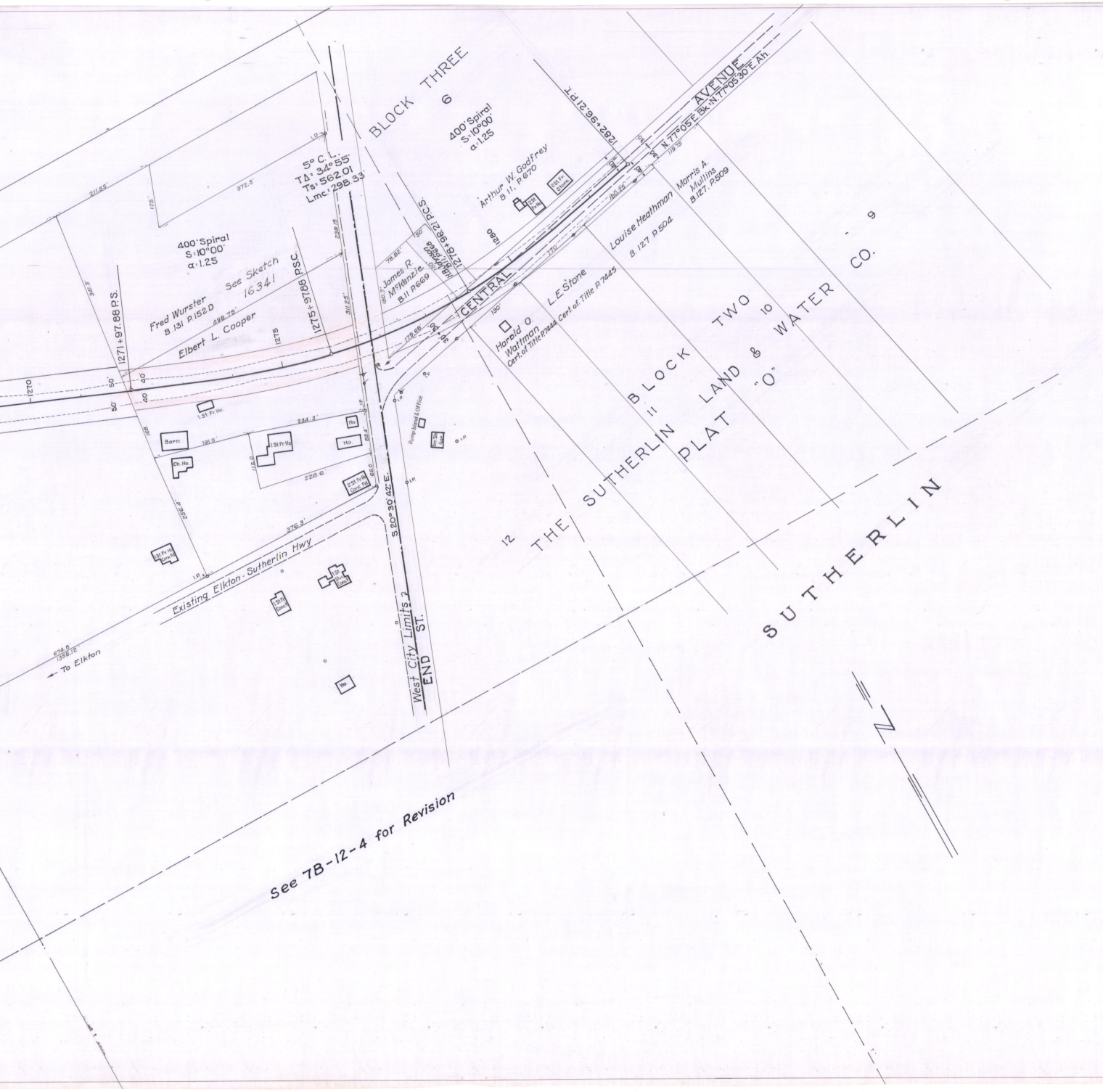
BLOCK THREE
6
400' Spiral
S=10°00'
α=1.25
5° C.L.
TΔ=34°55'
Ts=562.01
Lmc=298.33'
400' Spiral
S=10°00'
α=1.25
Fred Wurster
B.131 P.152D
See Sketch
16341
Elbert L. Cooper
1271+97.88 P.S.
1275+97.88 P.S.C.
1278+96.21 P.C.S.
1282+96.21 P.T.
James R. McKenzie
B.11 P.669
Arthur W. Godfrey
B.11, P.670
2 St. Fr. Store
CENTRAL
AVENUE
N.77°05'E. Bk.-N.77°05'30"E. Ah.
Louise Heathman
B.127 P.504
Morris A. Mullins
B.127, P.509
L.E. Stone
Cert. of Title P.7445
Harold O. Wattman
Cert. of Title P.7444
BLOCK TWO
THE SUTHERLIN LAND & WATER CO.
PLAT "O"
12
11
10
9
SUTHERLIN
1270
1275
1280
Barn
Ch. Ho.
1 St. Fr. Ho.
Ho.
2 St. Fr. Ho. Conc. Fd.
Pump Island & Office
Serv. Sta. Gar.
Existing Elkton-Sutherlin Hwy
To Elkton
S.20°30'42" E.
West City Limits
END ST.
N
See 7B-12-4 for Revision

CALAPOOYA CREEK - SUTHERLIN SECTION

100 ft. Location

DRG. No. 7B-1-3
]