FED. ROAD DIST. No.	STATE	PROJECT NUMBER	FISCAL YEAR	TOTAL SHEETS	SHEET No.
1	OREGON			See Index	

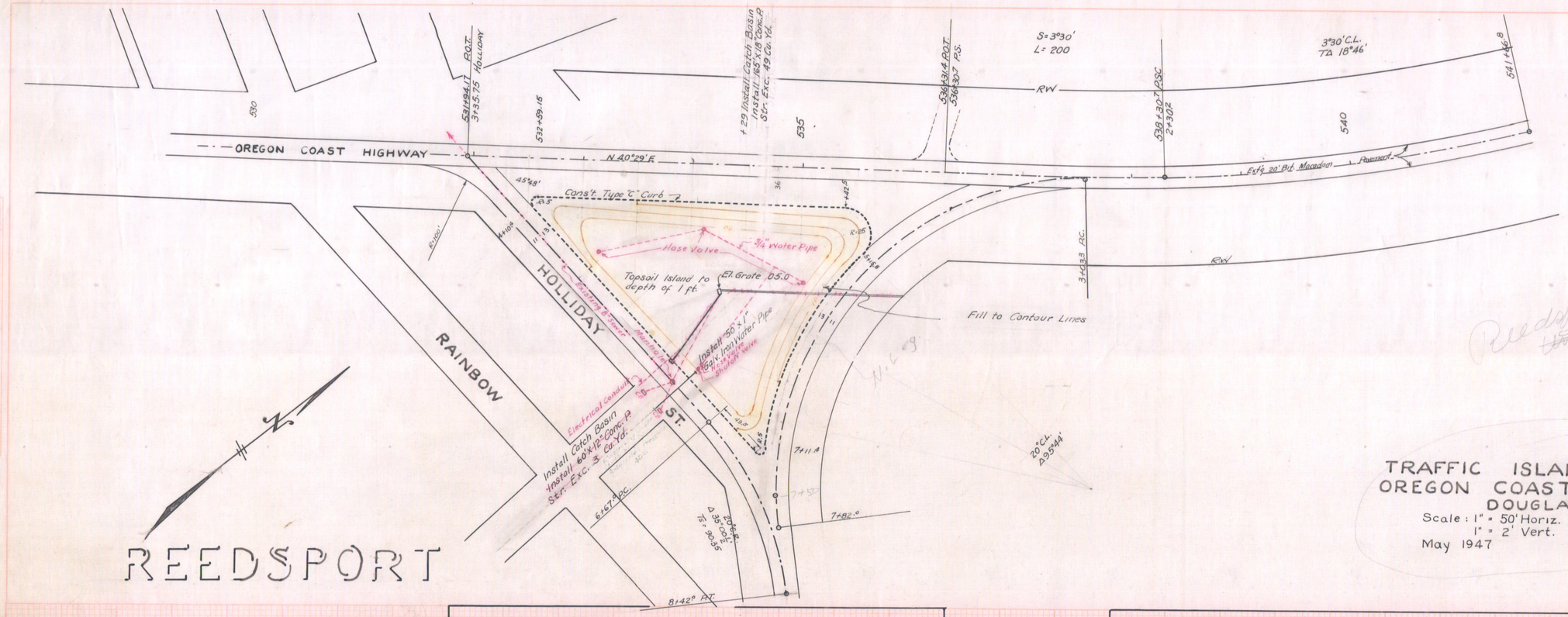

Reedsport Junction Section
~~Highway~~ Oregon Coast Highway
Douglas County
Showing Ext'd Bit. Macadam Surfacing Project

TRAFFIC ISLAND AT JUNCTION OREGON COAST WITH UMPQUA HWY.

DOUGLAS COUNTY

Scale: 1" = 50' Horiz.
1" = 2' Vert.

May 1947

L.H. Young, Res. Eng.

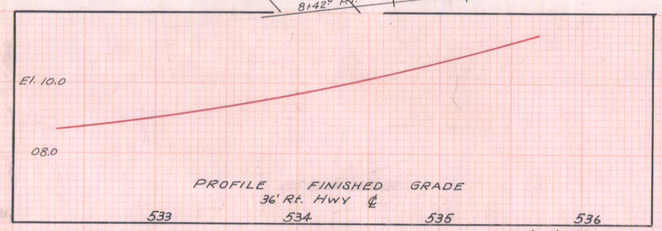

PROFILE FINISHED GRADE
36' Rt. Hwy ℄

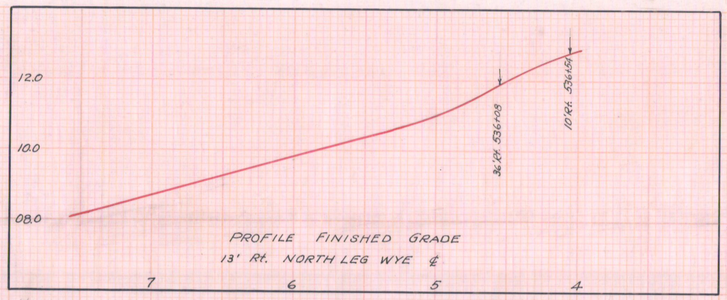

PROFILE FINISHED GRADE
13' Rt. NORTH LEG WYE ℄

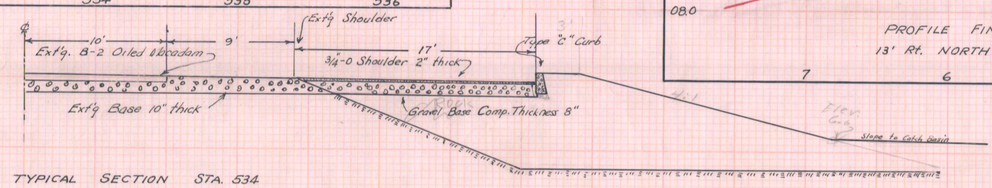

TYPICAL SECTION STA. 534
O.C. Hwy.

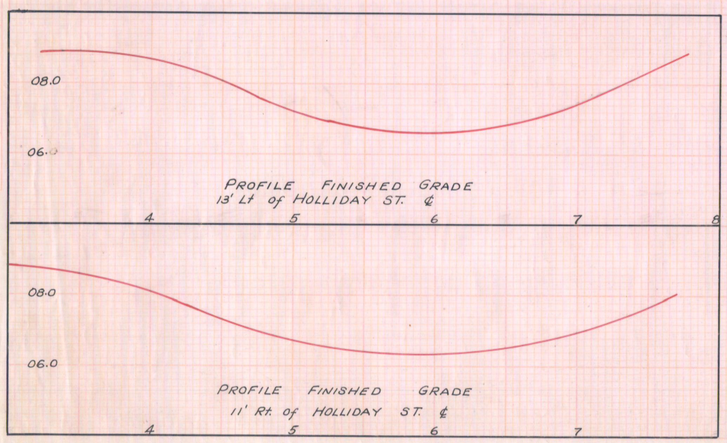

PROFILE FINISHED GRADE
13' Lt. of HOLLIDAY ST. ℄

PROFILE FINISHED GRADE
11' Rt. of HOLLIDAY ST. ℄

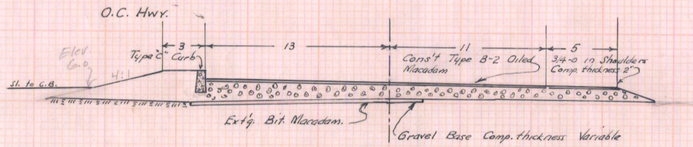

TYPICAL SECTION STA. 6+00
HOLLIDAY ST.

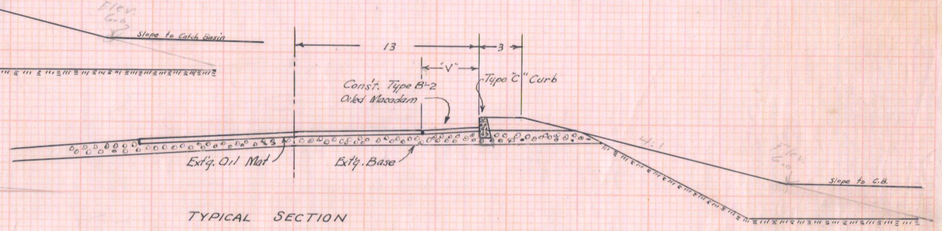

TYPICAL SECTION
STA. 6+00 NORTH LEG

From Umpqua Highway Rt Sta 49+00 to 61+00

Exc ~~3440~~ 3800

Emb. 2140
Topsoil 1300
3440

~~Change to a Simple Class~~