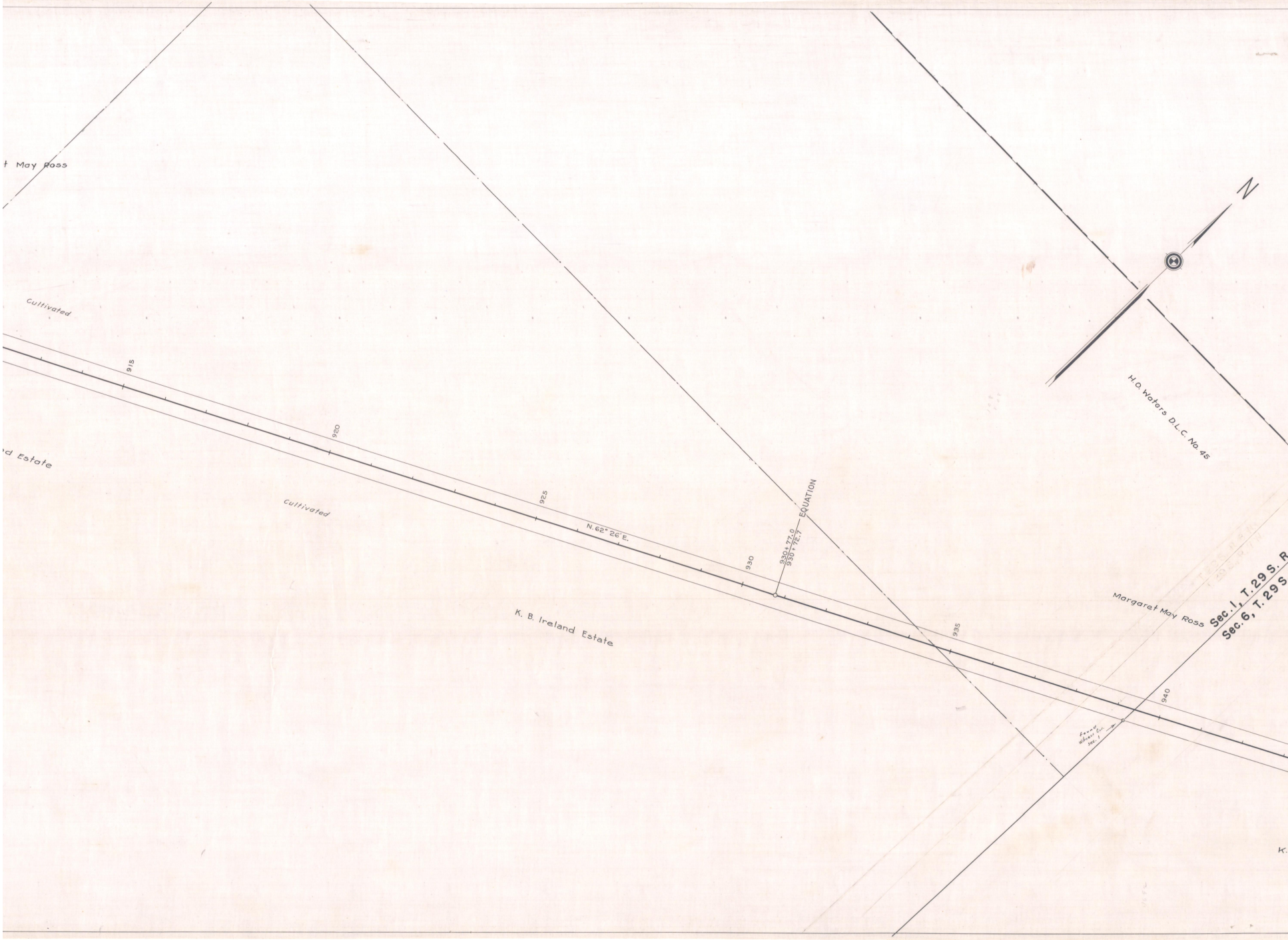
t May Ross
N
Cultivated
915
920
d Estate
Cultivated
925
N. 62° 26' E.
930
930+77.0
930+72.7
EQUATION
H.O. Waters D.L.C. No. 45
K. B. Ireland Estate
935
Margaret May Ross
Sec. 1, T. 29 S. R
Sec. 6, T. 29 S
940
Found Witness Cor. Sec. 1
K.

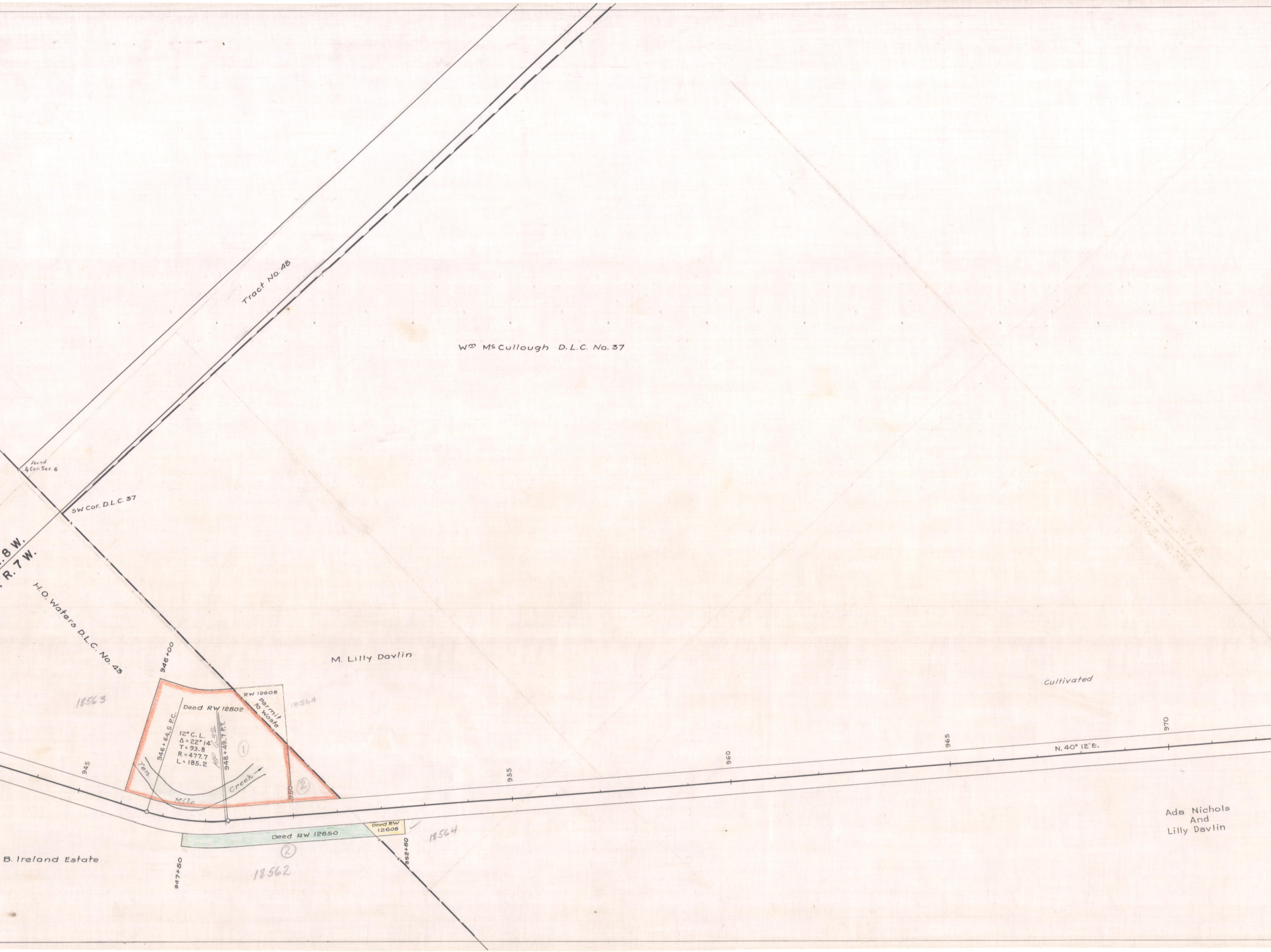

Tract No. 48
Wm McCullough D.L.C. No. 37
Found
¼ Cor. Sec. 6
SW Cor. D.L.C. 37
.8 W.
. R. 7 W.
H.O. Waters D.L.C. No. 43
M. Lilly Davlin
Cultivated
T.28 S. R.7 W.
T.29 S. R.7 W.
946+00
18563
RW 12608
Permit to Waste
18564
Deed RW 12802
946+64.5 P.C.
12° C.L.
Δ = 22° 14'
T = 93.8
R = 477.7
L = 185.2
MP 630
948+49.7 P.T.
①
②
945
Ten Mile Creek
950
955
960
965
970
N. 40° 12' E.
Deed RW 12850
Deed RW 12608
②
18564
952+50
947+50
B. Ireland Estate
18562
Ada Nichols
And
Lilly Davlin

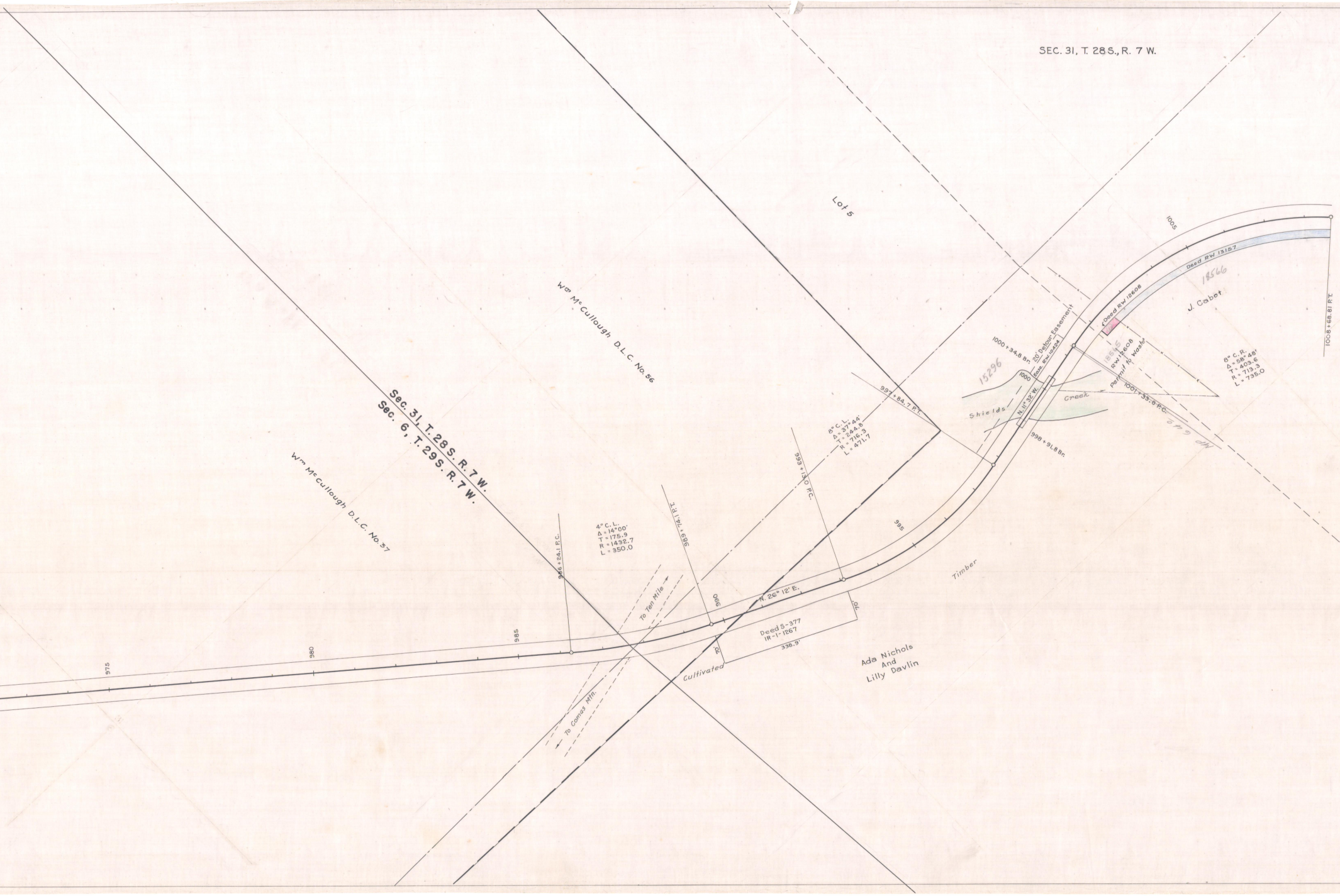
SEC. 31, T. 28 S., R. 7 W.
Sec. 31, T. 28 S. R. 7 W.
Sec. 6, T. 29 S. R. 7 W.
Lot 5
Wm McCullough D.L.C. No. 56
Wm McCullough D.L.C. No. 37
J. Cabot
Ada Nichols And Lilly Davlin
975
980
985
990
995
1000
1005
986 + 24.1 P.C.
989 + 74.1 P.T.
993 + 13.0 P.C.
997 + 84.7 P.T.
998 + 91.8 Br.
1000 + 34.8 Br.
1001 + 33.8 P.C.
1008 + 68.81 P.T.
4° C.L. Δ = 14°00' T = 175.9 R = 1432.7 L = 350.0
8° C.L. Δ = 37°44' T = 244.8 R = 716.3 L = 471.7
8° C.R. Δ = 58°48' T = 403.6 R = 713.3 L = 735.0
N. 26° 12' E.
N. 11° 32' W.
Deed S-377 IR-1-1267
338.9'
70'
70'
Cultivated
Timber
To Ten Mile
To Comas Mtn.
Shields
Creek
20' Detour Easement
Ease. RW 10424
Deed RW 12608
Deed RW 13157
RW 12608 Permit to Waste
15296
18566
18565

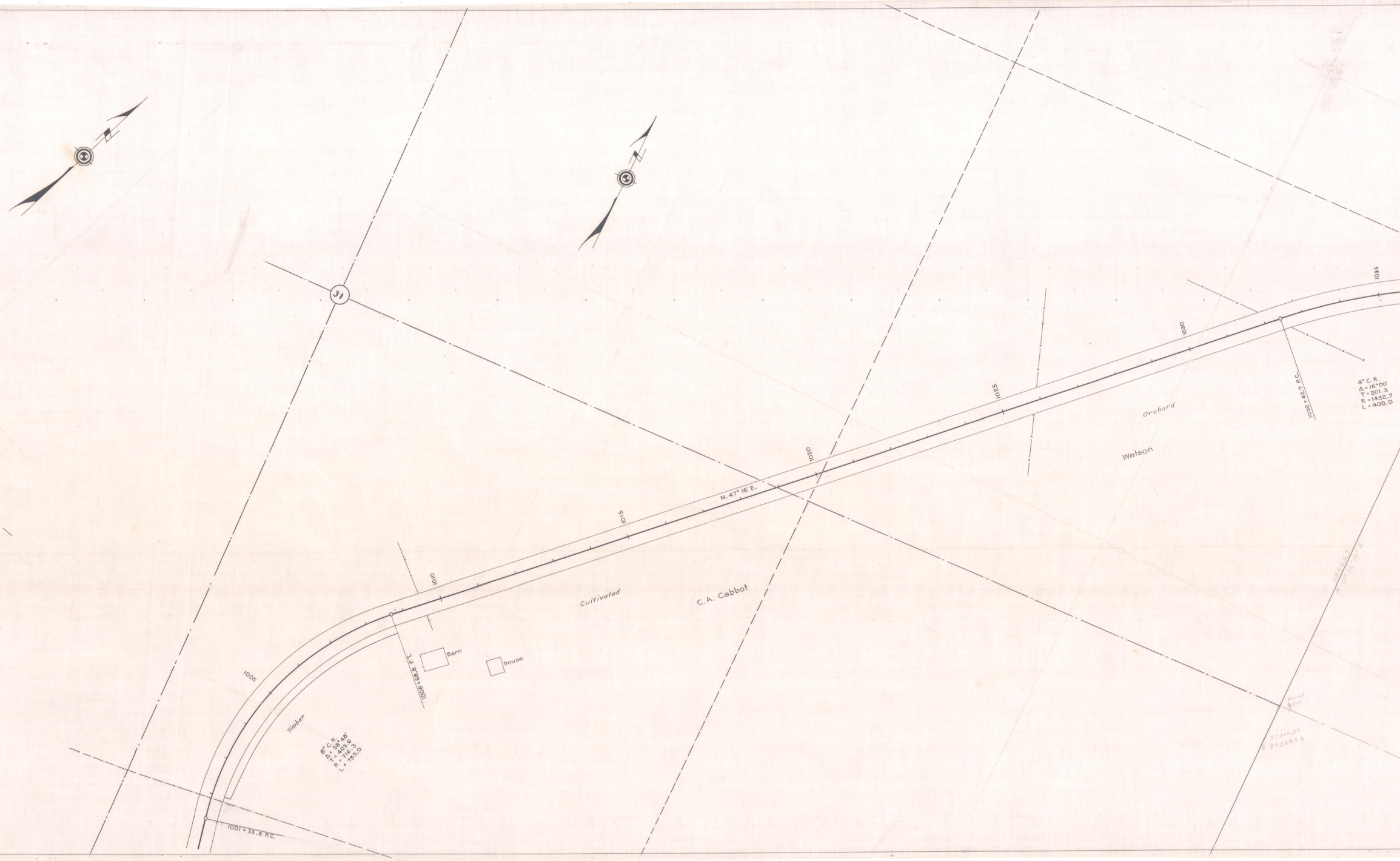
31
1005
1010
1015
1020
1025
1030
1035
N. 47° 16' E.
1001 + 33.8 P.C.
1008 + 68.8 P.T.
1032 + 42.7 P.C.
8° C. R.
Δ = 58° 48'
T = 403.6
R = 716.3
L = 735.0
4° C. R.
Δ = 16° 00'
T = 201.3
R = 1432.7
L = 400.0
Timber
Barn
House
Cultivated
C. A. Cabbot
Watson
Orchard
2442.67
N 0° 56' 10" E
Found
¼ Cor.
30310.88
E 39328.84

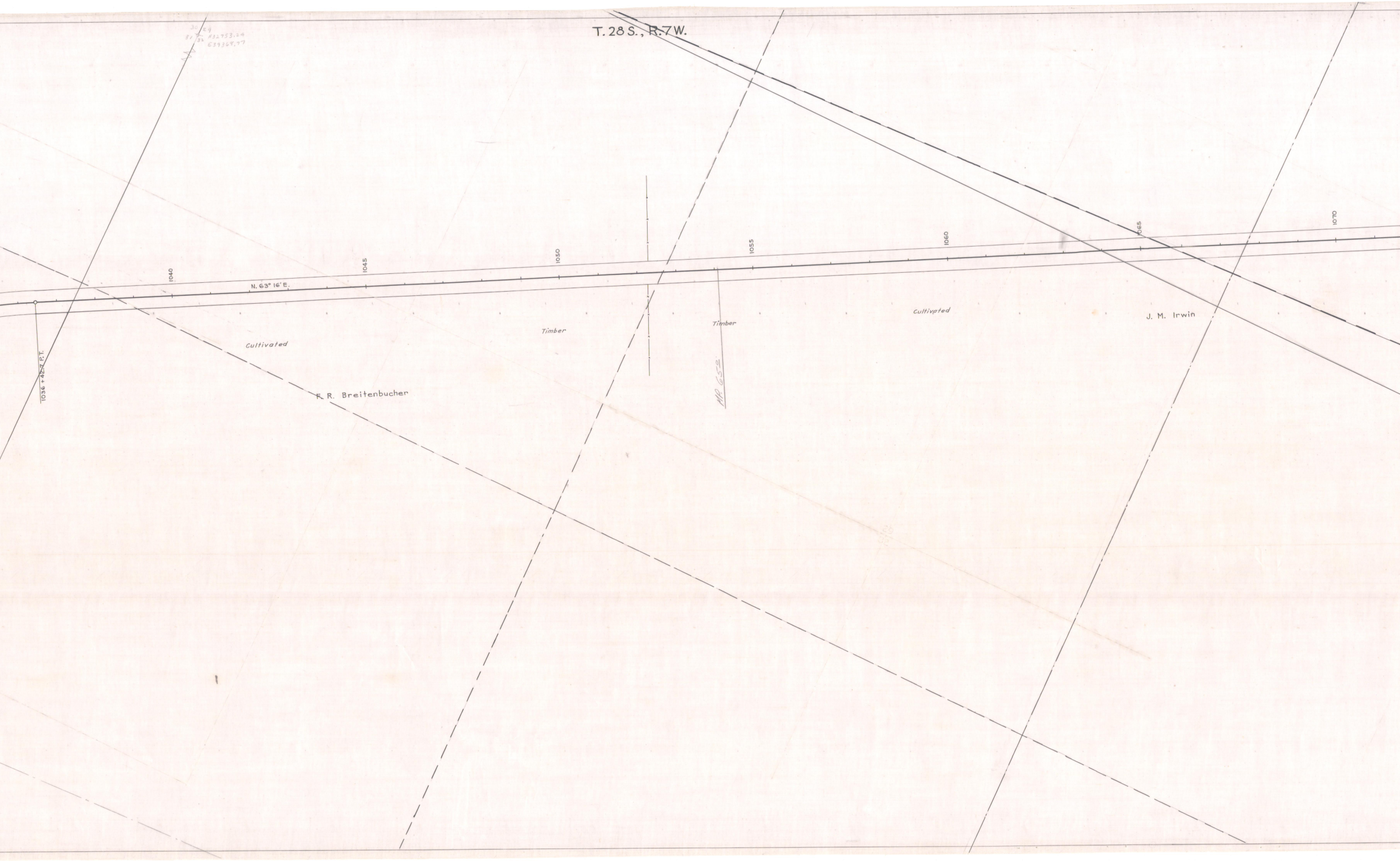
T. 28 S., R. 7 W.
30
29
31
32
N32753.24
E39368.77
1036 + 42.7 P.T.
1040
N. 63° 16' E.
1045
1050
1055
1060
1065
1070
Cultivated
Timber
Timber
Cultivated
J. M. Irwin
F. R. Breitenbucher
MP. 65

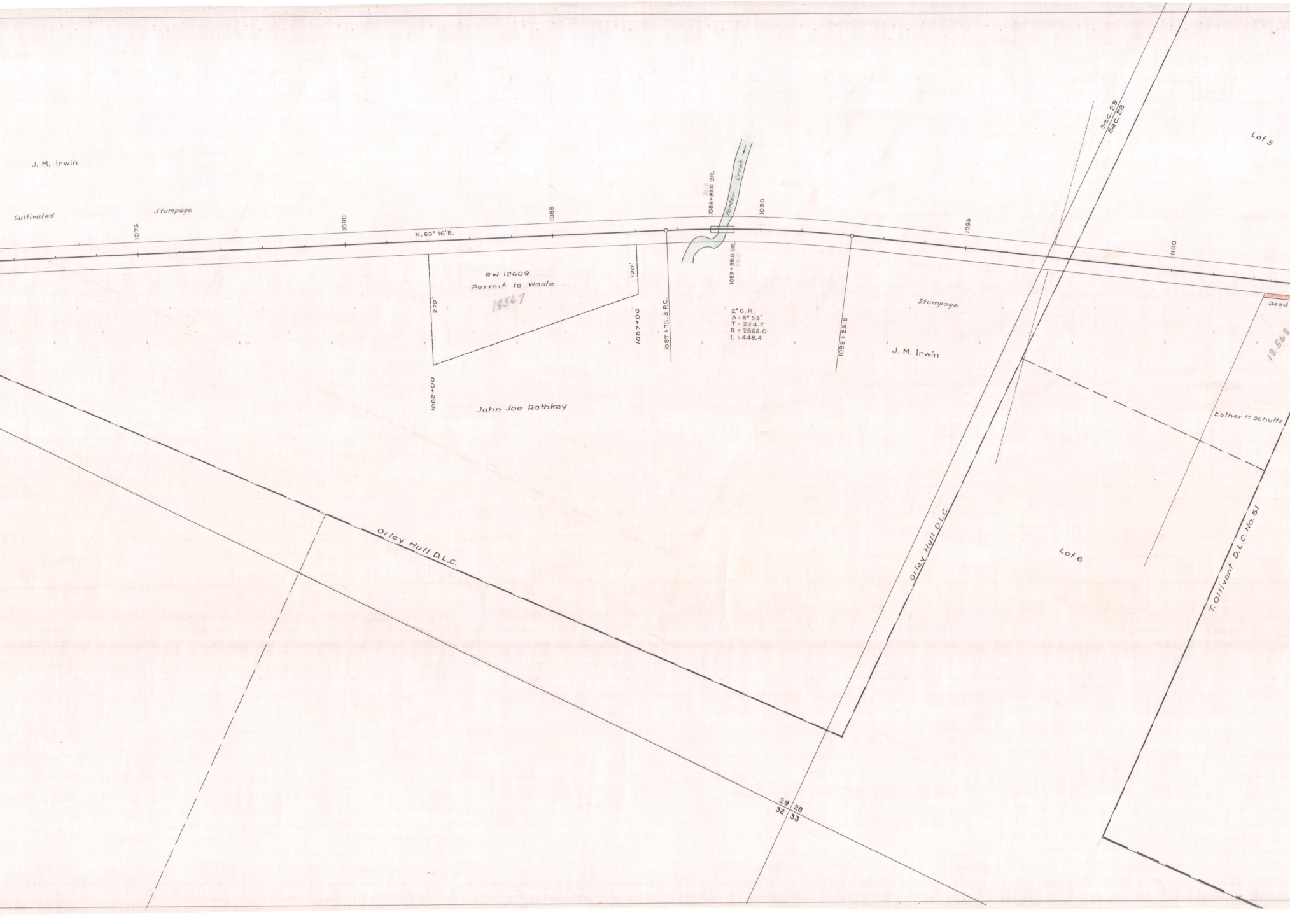
J. M. Irwin
Cultivated
Stumpage
1075
1080
N. 63° 16' E.
1085
1088+81.0 BR.
80.0
Porter Creek
1090
1089+38.0 BR.
37.0
1095
1100
Sec. 29
Sec. 28
Lot 5
RW 12609
Permit to Waste
18567
270'
120'
1082+00
1087+00
1087+75.3 P.C.
2° C. R.
Δ = 8° 58'
T = 224.7
R = 2865.0
L = 448.4
1092+23.8
Stumpage
J. M. Irwin
Deed
18568
John Joe Rathkey
Esther H. Schultz
Orley Hull D.L.C.
Orley Hull D.L.C.
Lot 6
T. Ollivant D.L.C. No. 51
29 28
32 33

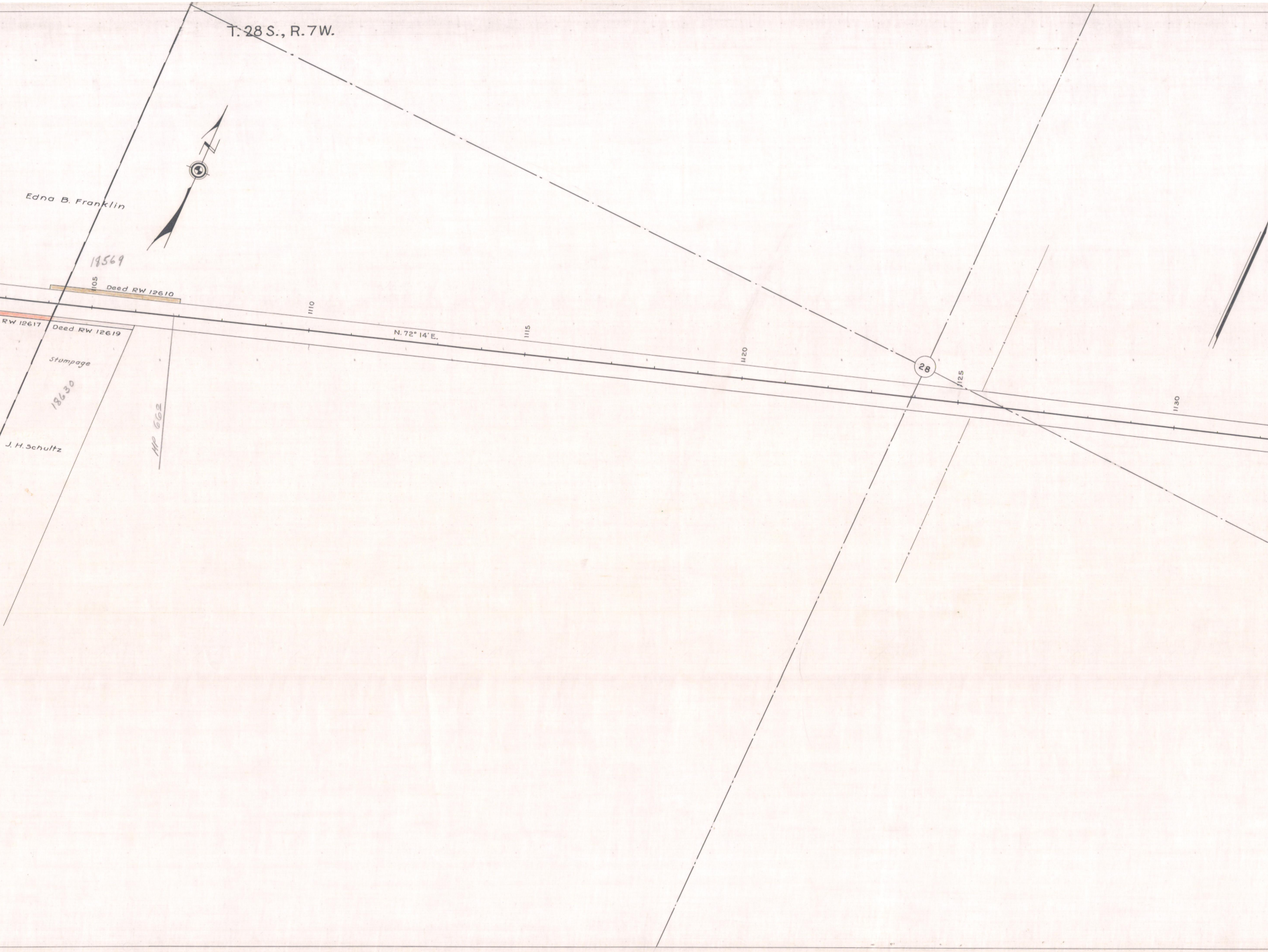
T. 28 S., R. 7W.
Edna B. Franklin
18569
1105
Deed RW 12610
RW 12617
Deed RW 12619
Stumpage
18630
J. H. Schultz
HP 662
1110
N. 72° 14' E.
1115
1120
28
1125
1130

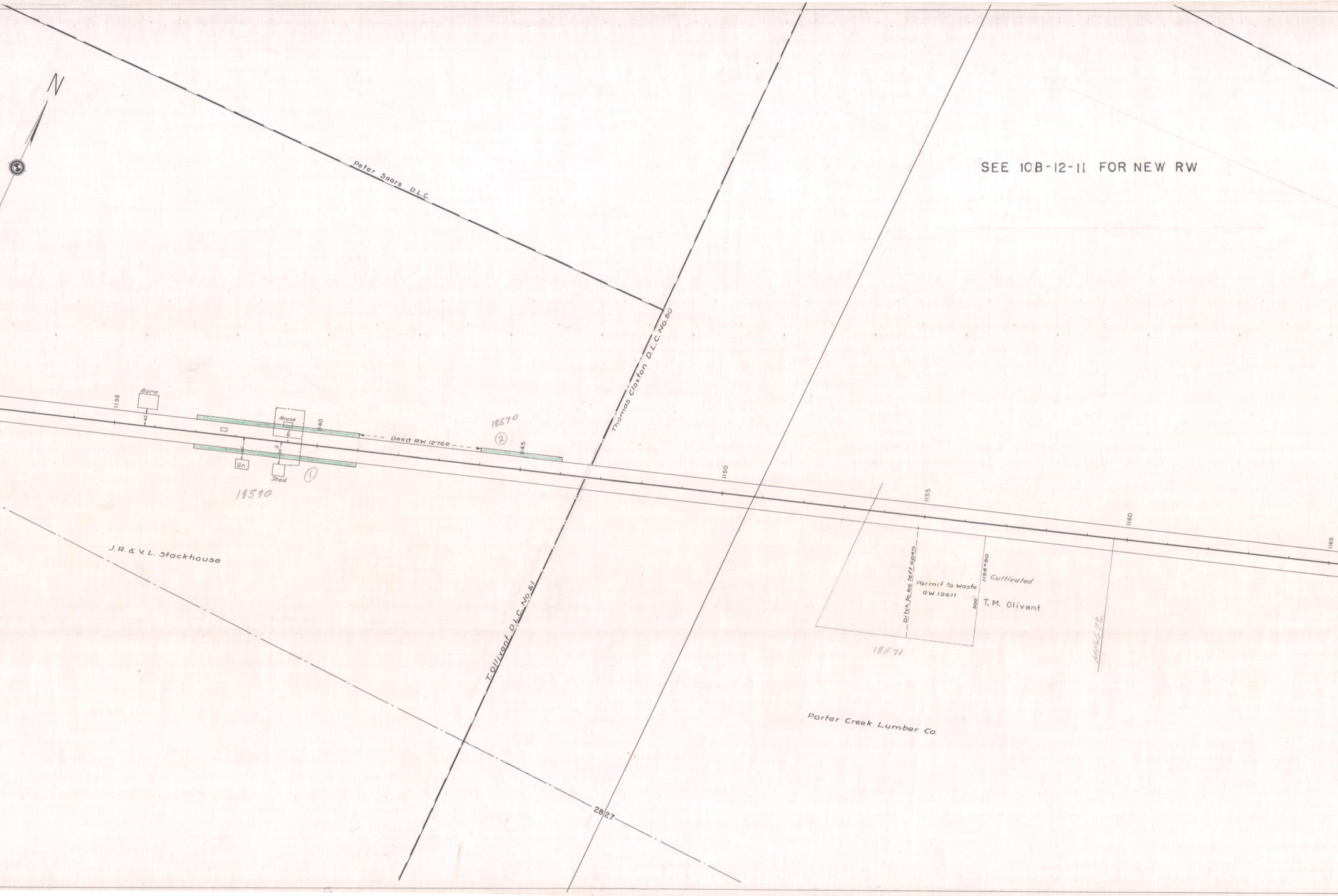
N
Peter Saars D.L.C.
Thomas Claxton D.L.C. No. 50
T. Ollivant D.L.C. No. 51
1135
Barn
42'
House
37'
1140
40'
55'
Gr.
Shed
①
18570
Deed RW 12762
18570
②
1145
1150
1155
1160
1165
J.R. & V.L. Stackhouse
Ditch to be left open
Permit to Waste
RW 12611
1156+50
300'
Cultivated
T.M. Olivant
18571
MP 672
Porter Creek Lumber Co.
28
27

SEE 10B-12-11 FOR NEW RW

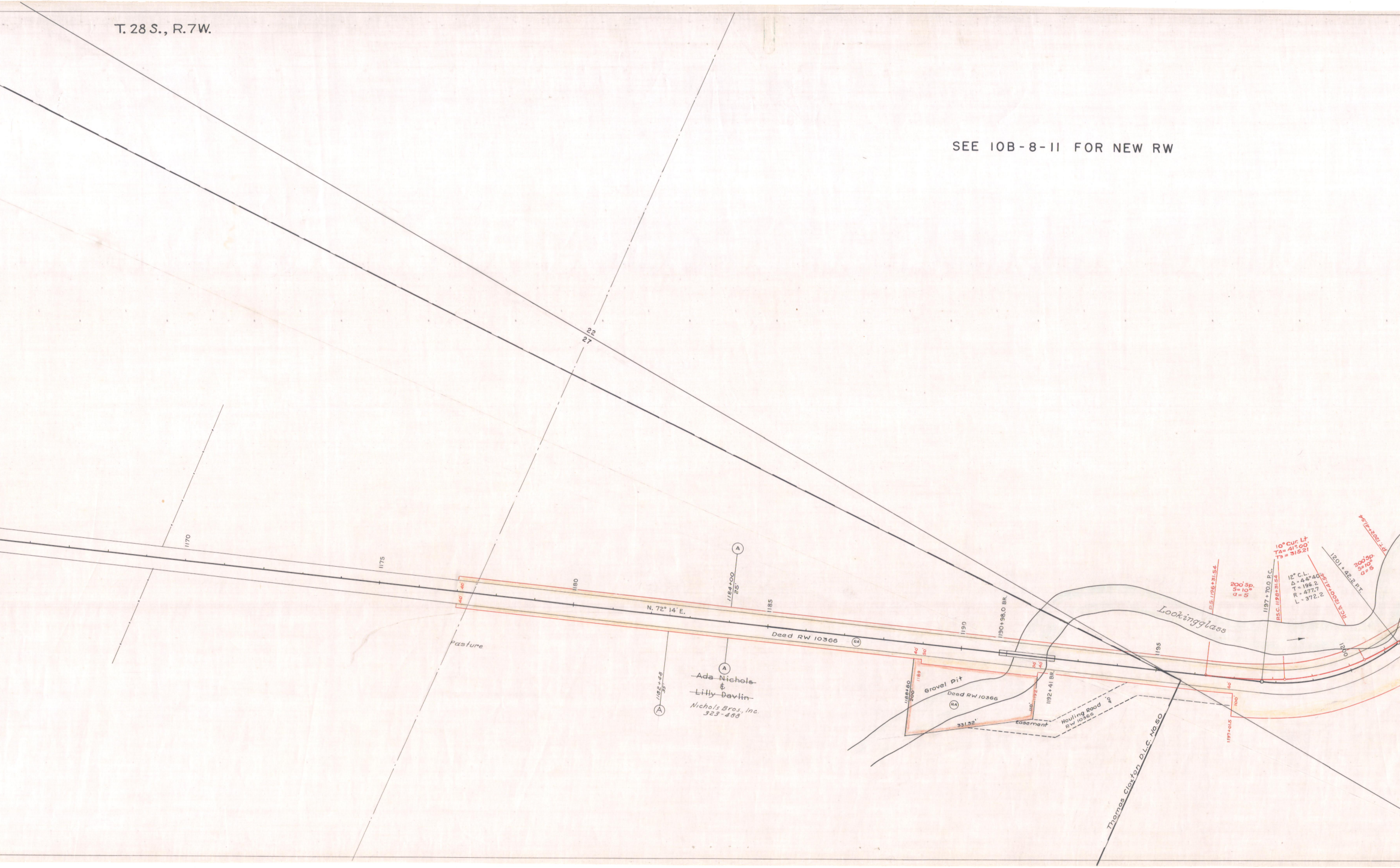
T. 28 S., R.7W.
SEE 10B-8-11 FOR NEW RW
22
27
1170
1175
1180
1185
1190
1195
1200
40'
40'
N. 72° 14' E.
1184+00
25'
A
Deed RW 10366
RA
1182+48
35'
A
A
~~Ada Nichols~~
&
~~Lilly Davlin~~
Nichols Bros., Inc.
323-488
Pasture
1190+98.0 BR.
40'
50'
30'
40'
1189
1188+80
200'
1192
110'
1192+41 BR.
Gravel Pit
Deed RW 10366
RA
331.32'
Easement
Hauling Road
RW 10366
40'
Thomas Claxton D.L.C. No. 50
Lookingglass
P.S. 1196+31.54
200' Sp.
S = 10°
a = 5
1197+70.0 P.C.
P.S.C. 1198+31.54
10° Cur. Lt.
TΔ = 41°00'
Ts = 315.21
12° C.L.
Δ = 44°40'
T = 196.2
R = 477.7
L = 372.2
P.C.S. 1200+41.54
1201+42.2 P.T.
200' Sp.
S = 10°
a = 5
P.T. 1202+41.54
40'
100'
1197+01.5

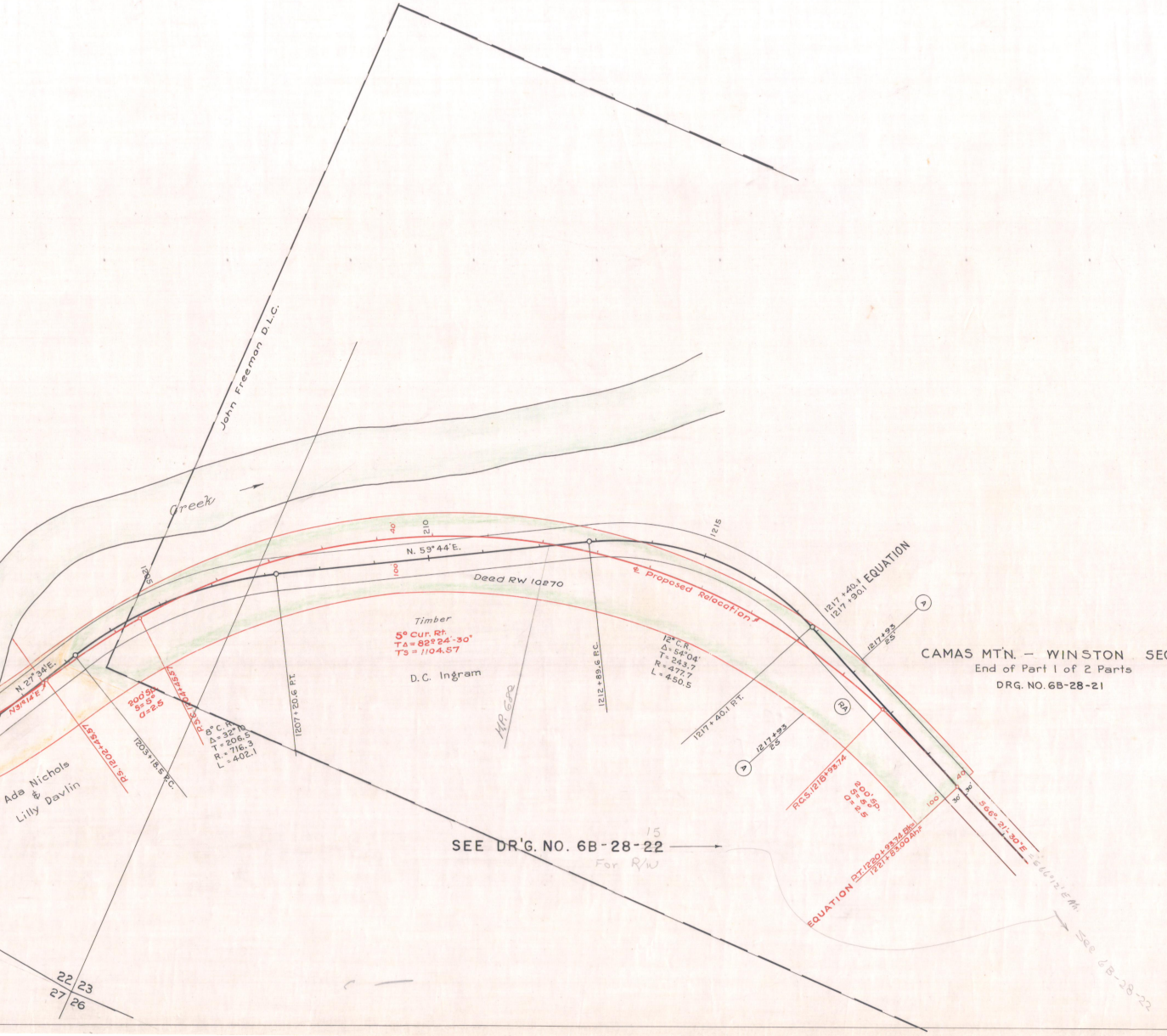
John Freeman D.L.C.
Creek
1205
40'
210
100'
1215
N. 59° 44' E.
Deed RW 10270
℄ Proposed Relocation ℄
Timber
5° Cur. Rt.
TΔ = 82° 24'-30"
Ts = 1104.57
D.C. Ingram
12° C.R.
Δ = 54°04'
T = 243.7
R = 477.7
L = 450.5
1217 + 40.1
1217 + 90.1 EQUATION
1217+93
25'
A
RA
1217 + 40.1 P.T.
1217+93
25
A
1212 + 89.6 P.C.
M.P. 682
1207 + 20.6 P.T.
N. 27° 34' E.
N31°14'E
200' SP.
S = 5°
a = 2.5
P.S. 1202+45.57
P.S.C. 1204+45.57
1203+18.5 P.C.
8° C.R.
Δ = 32° 10'
T = 206.5
R. = 716.3
L = 402.1
Ada Nichols
&
Lilly Davlin
P.C.S. 1218+93.74
200' SP.
S = 5°
a = 2.5
100'
40'
30'
30'
S 66°-21'-30" E
= S 66°12' E Ah.
EQUATION P.T. 1220+93.74 Bk. = 1221+83.00 Ah.
See 6B-28-22
22 | 23
27 | 26

CAMAS MT'N. – WINSTON SECTION
End of Part 1 of 2 Parts
DRG. NO. 6B-28-21

SEE DR'G. NO. 6B-28-22 →
15
For R/W