OREGON STATE HIGHWAY DEPARTMENT

Located Line

DREW-ELK CREEK CROSSING SEC.

TILLER-TRAIL HIGHWAY

DOUGLAS COUNTY

Scale 1 in. = 100 ft.

Traced by Rennings June 1947

DRG. NO. 6B-24-5

SEE RW 31148 FOR RESOLUTIONS & DEEDS COVERING OLD COUNTY ROADS

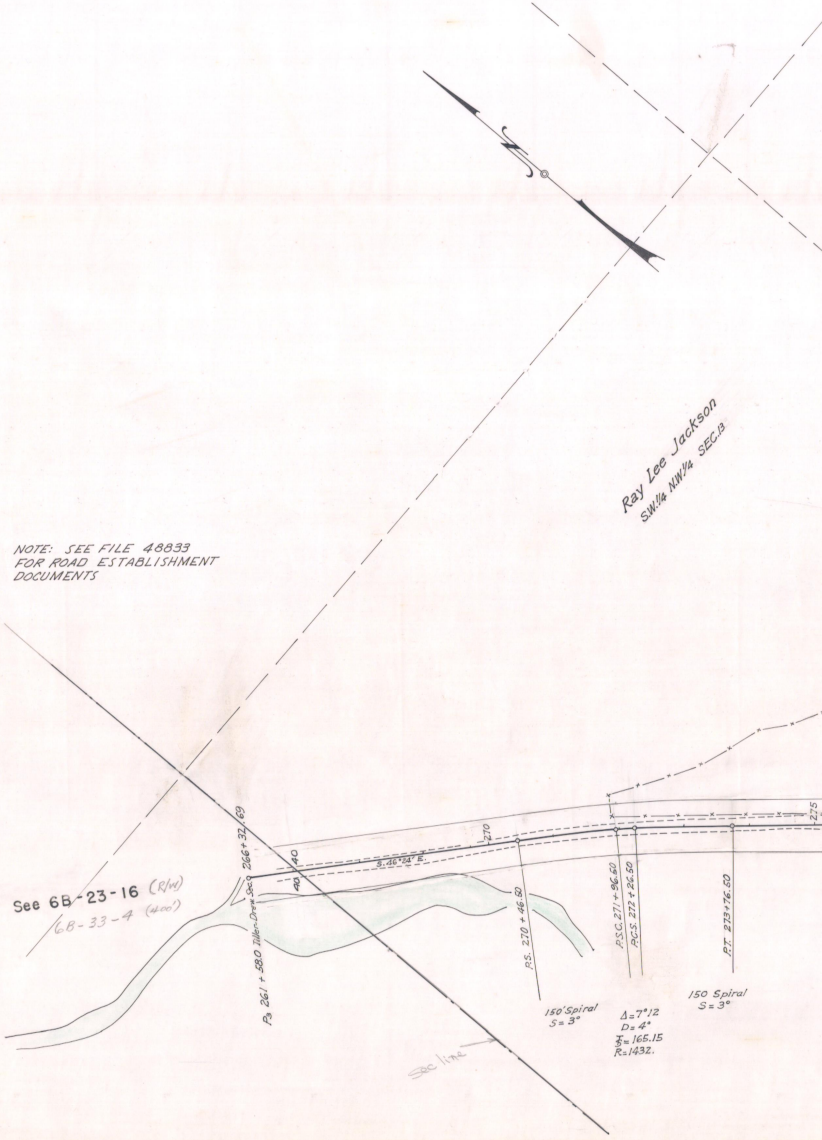

NOTE: SEE FILE 48833 FOR ROAD ESTABLISHMENT DOCUMENTS

N
Ray Lee Jackson
SW.1/4 NW1/4 SEC.13
See 6B-23-16 (R/W)
6B-33-4 (400')
P3 261 + 58.0 Tiller-Drew Sec.
266 + 32.69
40
40
S.46°24' E.
270
P.S. 270 + 46.50
P.S.C. 271 + 96.50
P.C.S. 272 + 26.50
P.T. 273+76.50
275
150' Spiral
S = 3°
Δ=7°12
D= 4°
Ts= 165.15
R=1432.
150 Spiral
S = 3°
Sec line

T. 31 S., R. 2 W.W.M.
6B-24-5

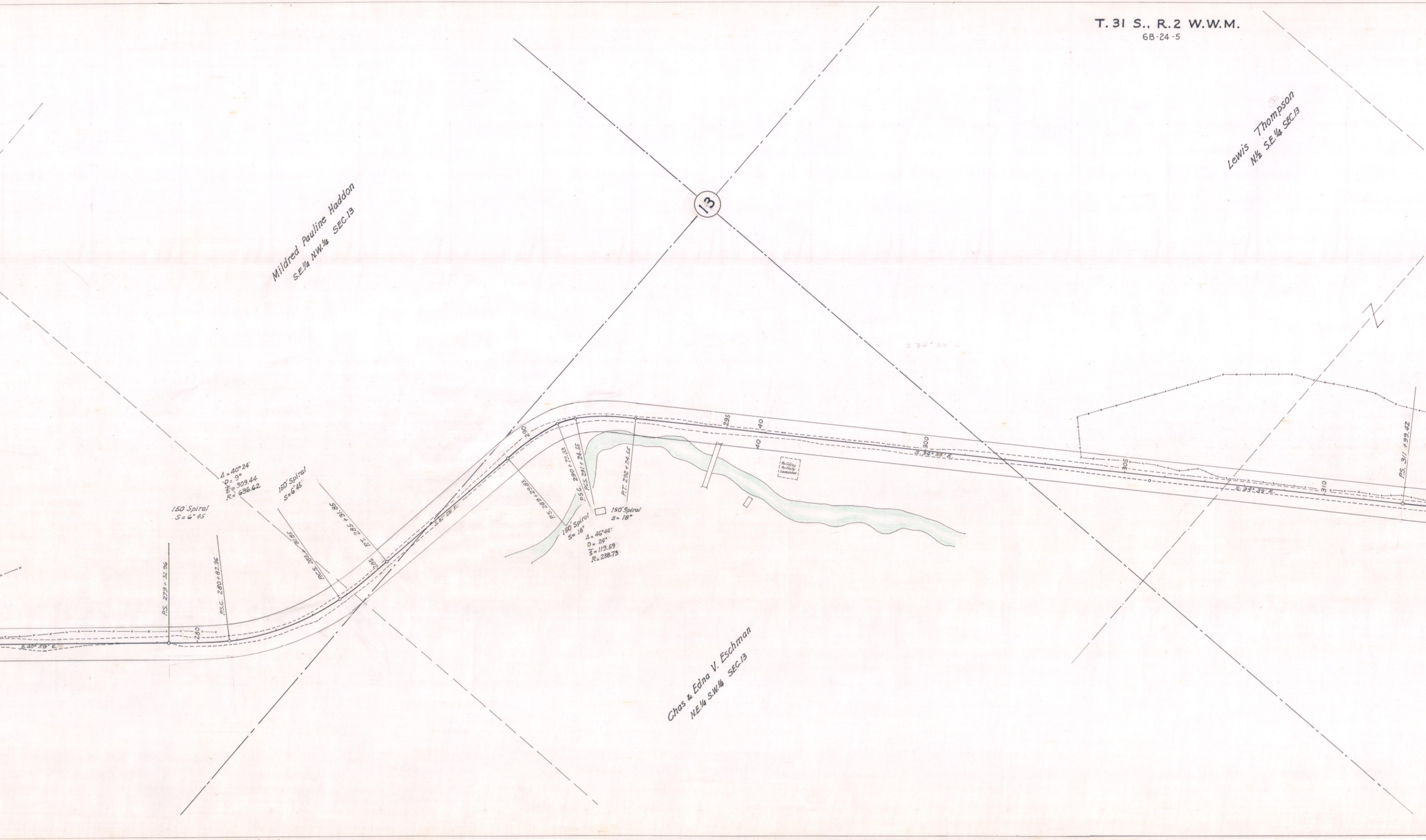

13
Mildred Pauline Haddon
S.E.¼ N.W.¼ SEC.13
Lewis Thompson
N.½ S.E.¼ SEC.13
Chas & Edna V. Eschman
N.E.¼ S.W.¼ SEC.13
S.40° 59' E.
P.S. 279 + 32.96
P.S.C. 280 + 82.96
280
150' Spiral
S = 6° 45
Δ = 40° 24'
D = 9°
T/S = 309.44
R = 636.62
150' Spiral
S = 6° 45'
P.C.S. 283 + 81.85
P.T. 285 + 31.85
285
S. 81° 28' E.
290
P.S. 289 + 29.83
P.S.C. 290 + 79.83
P.C.S. 291 + 24.55
P.T. 292 + 24.55
150' Spiral
S = 18°
150' Spiral
S = 18°
Δ = 46° 44'
D = 24°
T/S = 119.59
R = 238.73
295
40
40
Building Partially Completed
300
S. 34° 39' E.
305
S. 34° 39' E.
310
P.S. 311 + 99.42

T.31 S., R.1

6B-24

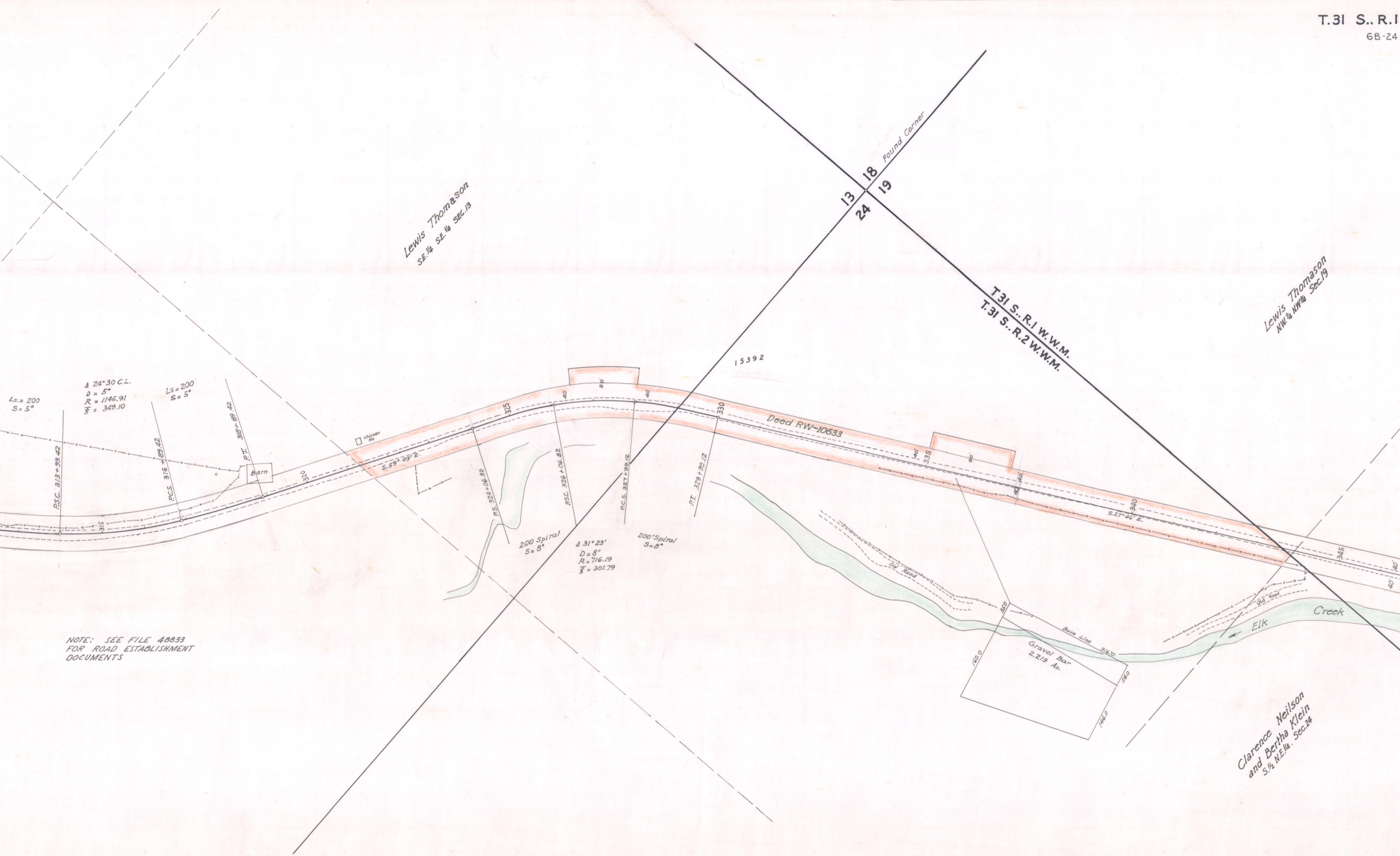
Lewis Thomason
SE.¼ SE.¼ SEC.13
13
18
24
19
Found Corner
T.31 S., R.1 W.W.M.
T.31 S., R.2 W.W.M.
Lewis Thomason
NW.¼ NW.¼ Sec.19
15392
Ls.= 200
S = 5°
Δ 24°30 C.L.
D = 5°
R = 1145.91
T/S = 349.10
Ls = 200
S = 5°
P.S.C. 313+99.42
P.C.S. 316+89.42
P.T. 318+89.42
Barn
chicken Ho
315
320
325
330
335
340
345
S.59° 09' E.
P.S. 324+06.82
P.S.C. 326+06.82
P.C.S. 327+99.12
P.T. 329+99.12
40'
80'
40'
200 Spiral
S = 8°
Δ 31° 23'
D = 8°
R = 716.19
T/S = 301.79
200' Spiral
S = 8°
Deed RW-10633
140'
80'
140'
40'
S.27° 46' E.
40'
40'
Old Road
Old Road
350
Base Line 316.0
Gravel Bar
2.219 Ac.
160.0
54.0
146.0
Elk
Creek
Clarence Neilson
and Bertha Klein
S.½ N.E.¼. Sec.24

NOTE: SEE FILE 48833
FOR ROAD ESTABLISHMENT
DOCUMENTS

W.W.M.

-5

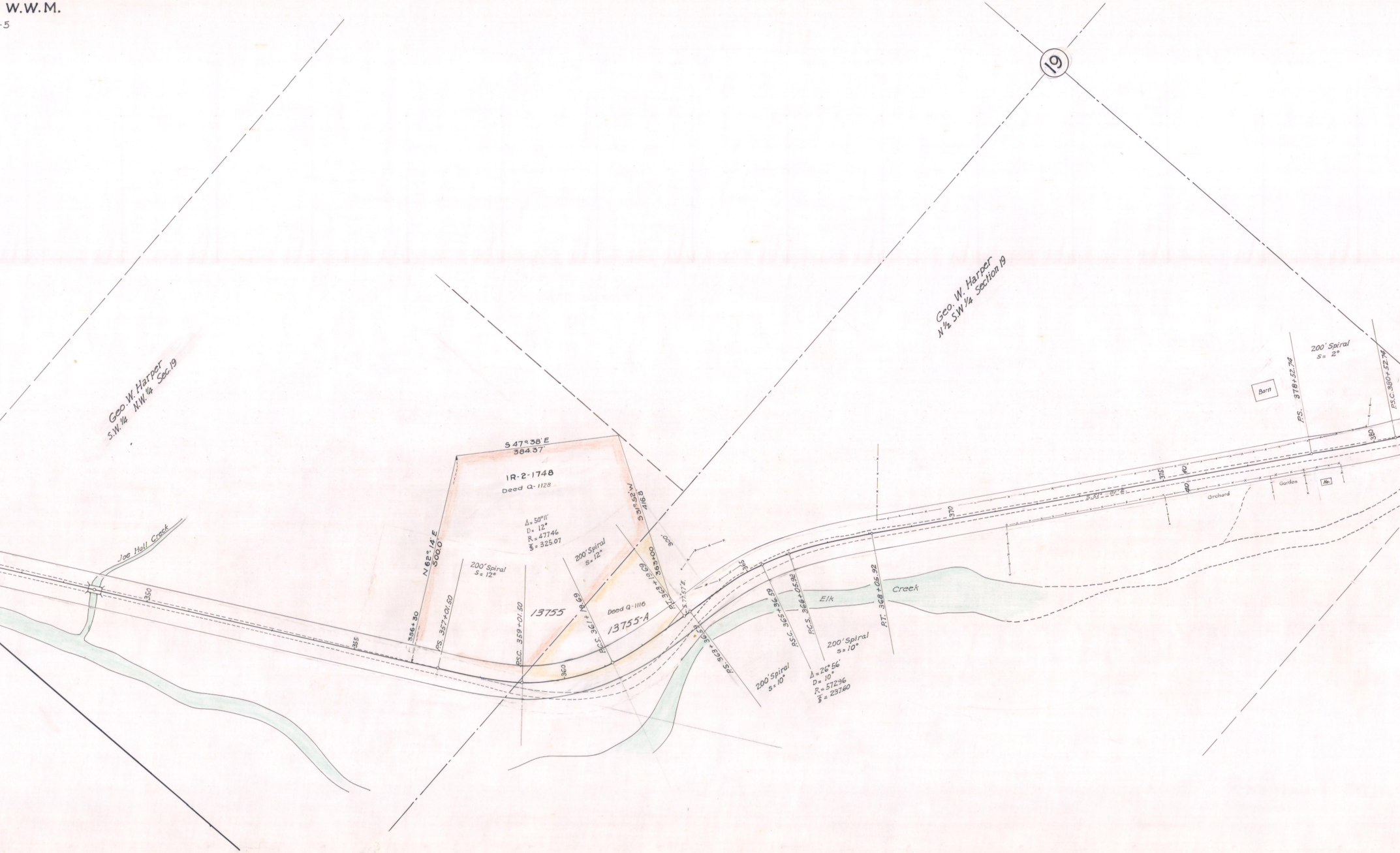

19
Geo. W. Harper S.W.¼ N.W.¼ Sec. 19
Geo. W. Harper N½ S.W.¼ Section 19
Joe Hall Creek
Elk Creek
S 47°38' E 384.37'
1R-2-1748
Deed Q-1128
N 62°14' E 500.0
S 31°52' W 416.8
Δ = 50°11'
D = 12°
R = 477.46
T = 325.07
200' Spiral S = 12°
200' Spiral S = 12°
13755
13755-A
Deed Q-1116
350
355
356+30
P.S. 357+01.50
P.S.C. 359+01.50
360
P.C.S. 361+19.69
P.I. 363+19.69
363+00
300'
S 77°57' E
P.S. 363+36.59
365
P.S.C. 365+36.59
P.C.S. 366+05.92
P.T. 368+05.92
200' Spiral S = 10°
200' Spiral S = 10°
Δ = 26°56'
D = 10°
R = 572.96
T = 237.60
370
375
40
40
Orchard
Garden
Hs.
Barn
P.S. 378+52.74
200' Spiral S = 2°
380
P.S.C. 380+52.74

T.31 S..R.1 W.W.M.
6B-24-5

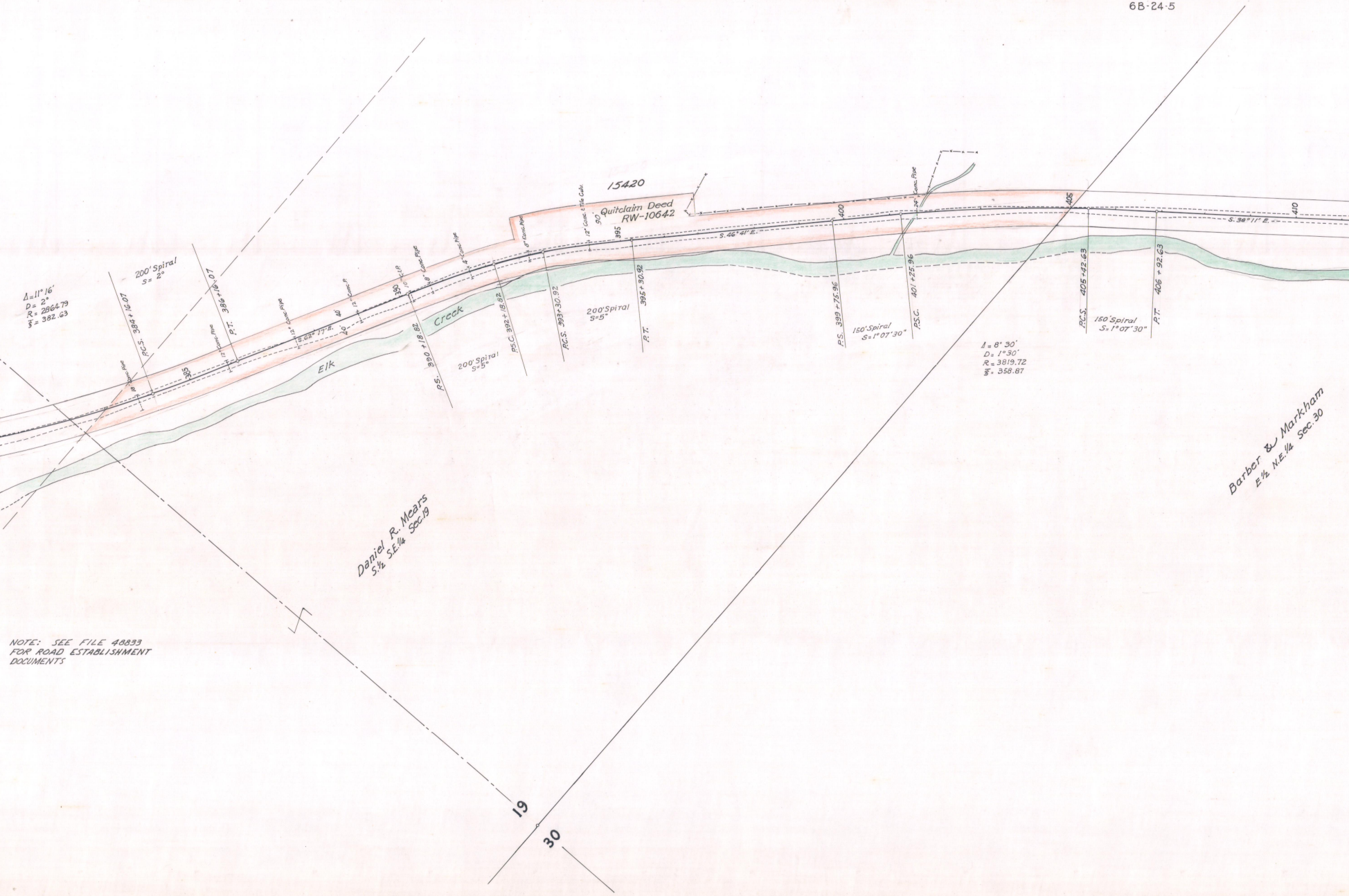
Δ=11° 16'
D= 2°
R= 2864.79
S̄= 382.63
200' Spiral
S= 2°
18" Conc. Pipe
P.C.S. 384 + 16.07
385
12" Conc. Pipe
P.T. 386 + 16.07
12" Conc. Pipe
S. 62° 17' E.
40'
40'
12" Conc. P.
390
10" C.I.P.
8" Conc. Pipe
4" Conc. Pipe
Elk
Creek
P.S. 390 + 18.82
200' Spiral
S=5°
P.S.C. 392 + 18.82
8" Conc. Pipe
P.C.S. 393 + 30.92
12" Conc. & Tile Culv.
90'
15420
Quitclaim Deed
RW-10642
395
S. 46° 41' E.
200' Spiral
S=5°
P.T. 395 + 30.92
400
P.S. 399 + 75.96
150' Spiral
S=1° 07' 30"
24" Conc. Pipe
P.S.C. 401 + 25.96
Δ= 8° 30'
D= 1° 30'
R= 3819.72
S̄= 358.87
405
P.C.S. 405 + 42.63
150' Spiral
S=1° 07' 30"
P.T. 406 + 92.63
410
S. 38° 11' E.
Daniel R. Mears
S½ S.E.¼ Sec.19
Barber & Markham
E½ N.E.¼ Sec.30
19
30

NOTE: SEE FILE 48893
FOR ROAD ESTABLISHMENT
DOCUMENTS

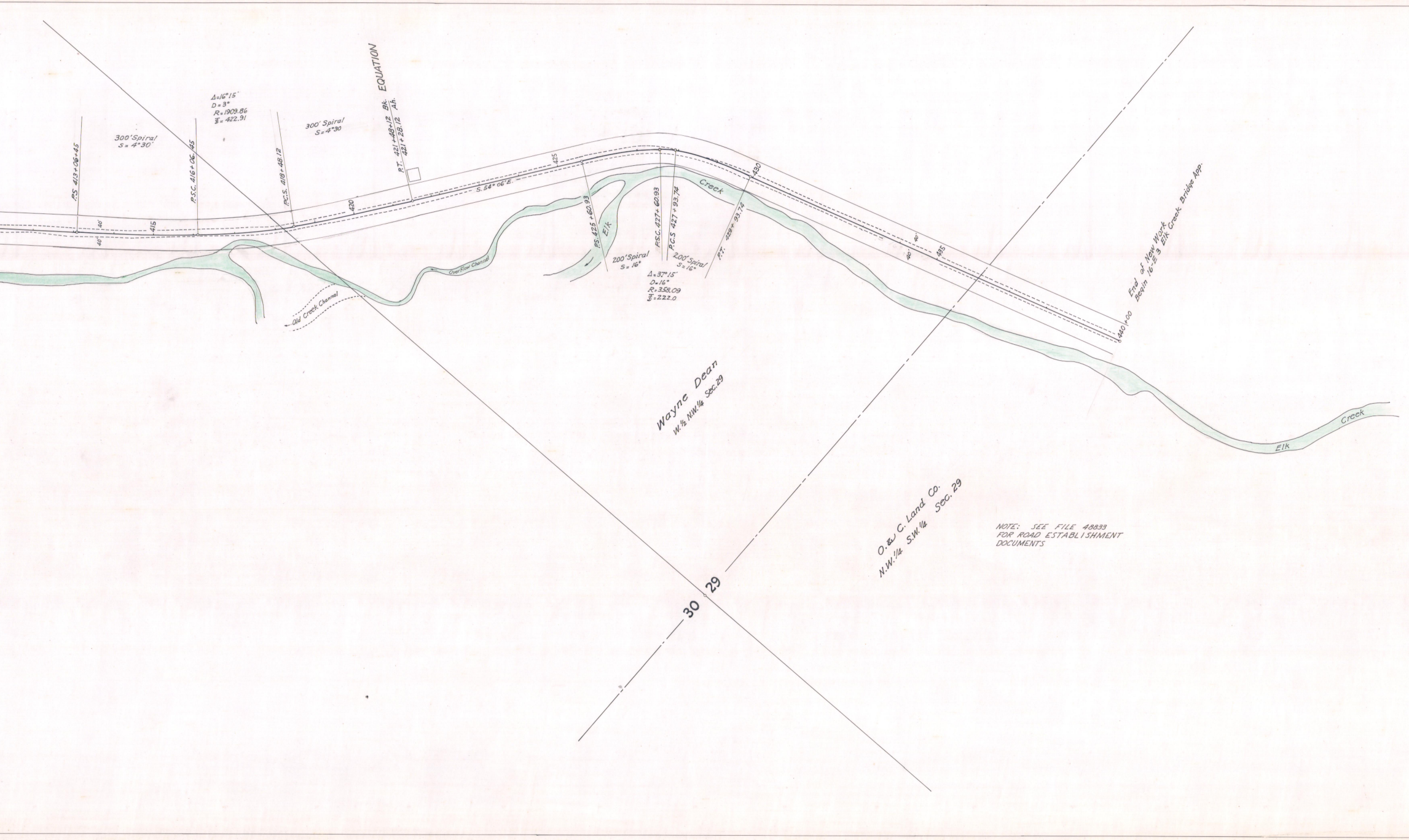

P.S. 413+06+45
300' Spiral
S= 4°30'
P.S.C. 416+06.45
Δ=16°15'
D=3°
R=1909.86
Ts= 422.91
P.C.S. 418+48.12
300' Spiral
S=4°30
P.T. 421+48+12 Bk.
421+28.12 Ah.
EQUATION
40'
40'
415
420
425
430
435
40'
40'
S. 54° 06' E.
P.S. 425+60.93
Elk
Creek
P.S.C. 427+60.93
P.C.S 427+93.74
P.T. 429+93.74
200' Spiral
S= 16°
200' Spiral
S=16°
Δ=37°15'
D=16°
R=358.09
Ts=222.0
OverFlow Channel
Old Creek Channel
End of New Work
Begin 16-E 3 Elk Creek Bridge App.
440+00
Wayne Dean
W.½ N.W.¼ Sec.29
O.& C. Land Co.
N.W.¼ S.W.¼ Sec. 29
30
29
Elk
Creek

NOTE: SEE FILE 48833
FOR ROAD ESTABLISHMENT
DOCUMENTS

Drew - Elk Creek Crossing Section

Sta. 226 — 440

1" = 100'

6B-24-5

36"