OREGON STATE HIGHWAY DEPARTMENT
Right of Way Map

CORN CREEK to TILLER
TILLER-TRAIL HIGHWAY

DOUGLAS COUNTY
Scale 1"=100' October, 1944

DRG. NO. 6B-13-9

SEE RW 31148 FOR
RESOLUTIONS & DEEDS
COVERING OLD COUNTY
ROADS

NOTE: SEE FILE 48833
FOR ROAD ESTABLISHMENT
DOCUMENTS

(986+30)

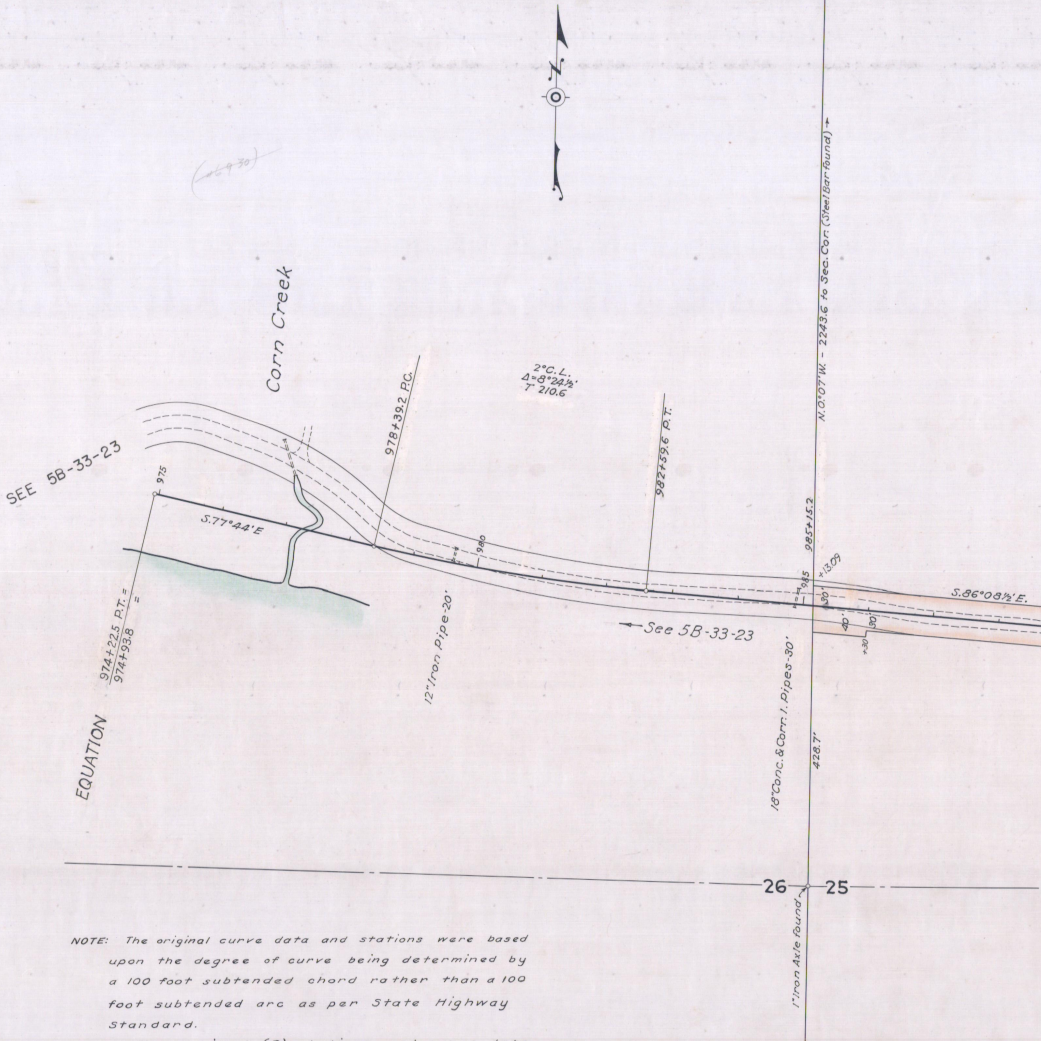
N
Corn Creek
SEE 5B-33-23
975
S.77°44'E
978+39.2 P.C.
2°C.L.
Δ=8°24½'
T 210.6
982+59.6 P.T.
980
EQUATION
974+22.5 P.T. =
974+93.8 =
12" Iron Pipe-20'
← See 5B-33-23
N.0°07'W. - 2243.6 to Sec. Cor. (Steel Bar found) →
985+15.2
985
+13.09
30'
40'
30'
+30
S.86°08½'E.
18" Conc. & Corr. I. Pipes-30'
428.7'
26
25
1" Iron Axle found

NOTE: The original curve data and stations were based upon the degree of curve being determined by a 100 foot subtended chord rather than a 100 foot subtended arc as per State Highway Standard.

The revised (R) stations and curve data are made to conform to Highway standards, and right of way descriptions written to conform therewith.

Aug. 14, 1945
The above note declared void and alignment
Changed back to the original "chord definition"

5B-33-23
6B-23-76

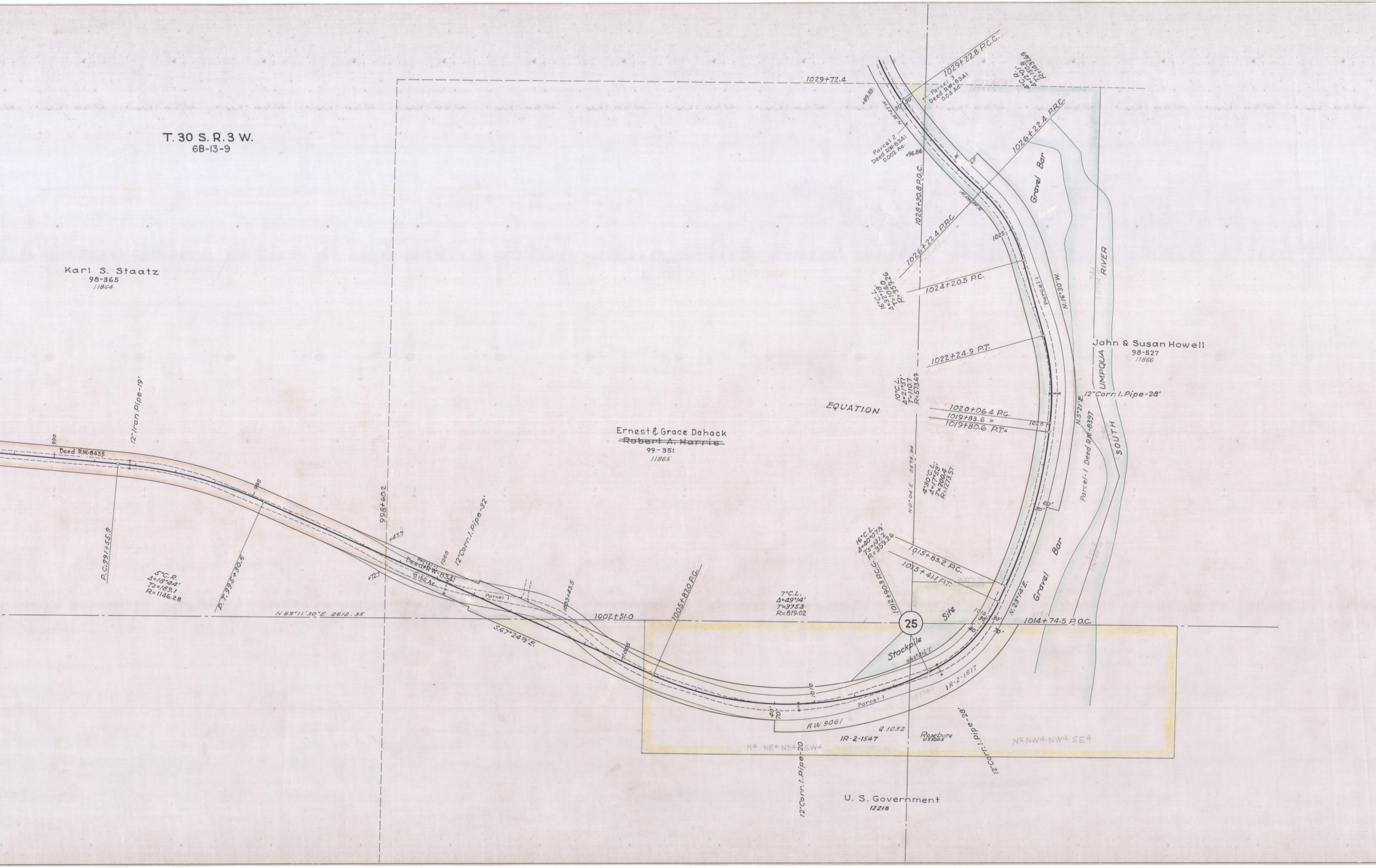
T. 30 S. R. 3 W.
6B-13-9
Karl S. Staatz
98-365
11864
Ernest & Grace Dohack
~~Robert A. Harris~~
99-351
11865
John & Susan Howell
98-527
11866
U. S. Government
12218
1029+72.4
1029+22.8 P.C.C.
°C. R.
Δ=12°50.8'
T=143.69
+89.33
N.36°47'W.
30'
Parcel 3
Deed RW-8341
0.04 Ac.
Parcel 2
Deed RW-8341
0.002 Ac.
+96.86
1028+30.8 P.O.C.
1026+22.4 P.R.C.
1026+22.4 P.R.C.
60'
Gravel Bar
1025
16°C.L.
Δ=32°10.0'
T=104.26
R=359.26
1024+20.5 P.C.
Parcel 1
N.16°30'W.
RIVER
UMPQUA
SOUTH
1022+24.9 P.T.
10°C.L.
Δ=21°51'
T=110.7
R=573.69
EQUATION
1020+06.4 P.C.
1019+83.6 =
1019+80.6 P.T.=
1020
12"Corr. I. Pipe-28'
N.5°21'E.
Parcel-1 Deed R.W.-8397
N0°04'E 2679.94
4°30'C.L.
Δ=17°53'
T=200.4
R=1273.57
60'
30'
16°C.L.
Δ=40°07½'
Ts=131.2
R=359.26
1015+83.2 P.C.
1015+41.1 P.T.
1012+90.3 P.C.C.
Gravel Bar
N.23°14'E.
Site
25
1015
30'
30'
40'
70'
1014+74.5 P.O.C.
Stockpile
N63°21½'E
1R-2-1517
Parcel 1
1010
40'
70'
R.W. 9061
Q 1032
1R-2-1547
Roseburg
023005
N½ NE¼ NE¼ SW4
N2 NW4 NW4 SE4
12"Corr. I. Pipe-20
12"Corr. I. pipe-28'
7°C.L.
Δ=49°14'
T=375.3
R=819.02
1005+87.0 P.C.
1002+51.0
1003+43.5
1005
Parcel 1
S.67°24½'E.
N 89°11'30"E 2612.35
12"Corr. I. Pipe-32'
1000
Parcel 1
Deed R.W.-8341
0.150 Ac.
+47.7
+72.7
998+60.2
995
P.T. 995+30.6
5°C.R.
Δ=18°44'
Ts=189.1
R=1146.28
P.C. 991+55.9
12" Iron Pipe-19'
990
Deed R.W.-8435

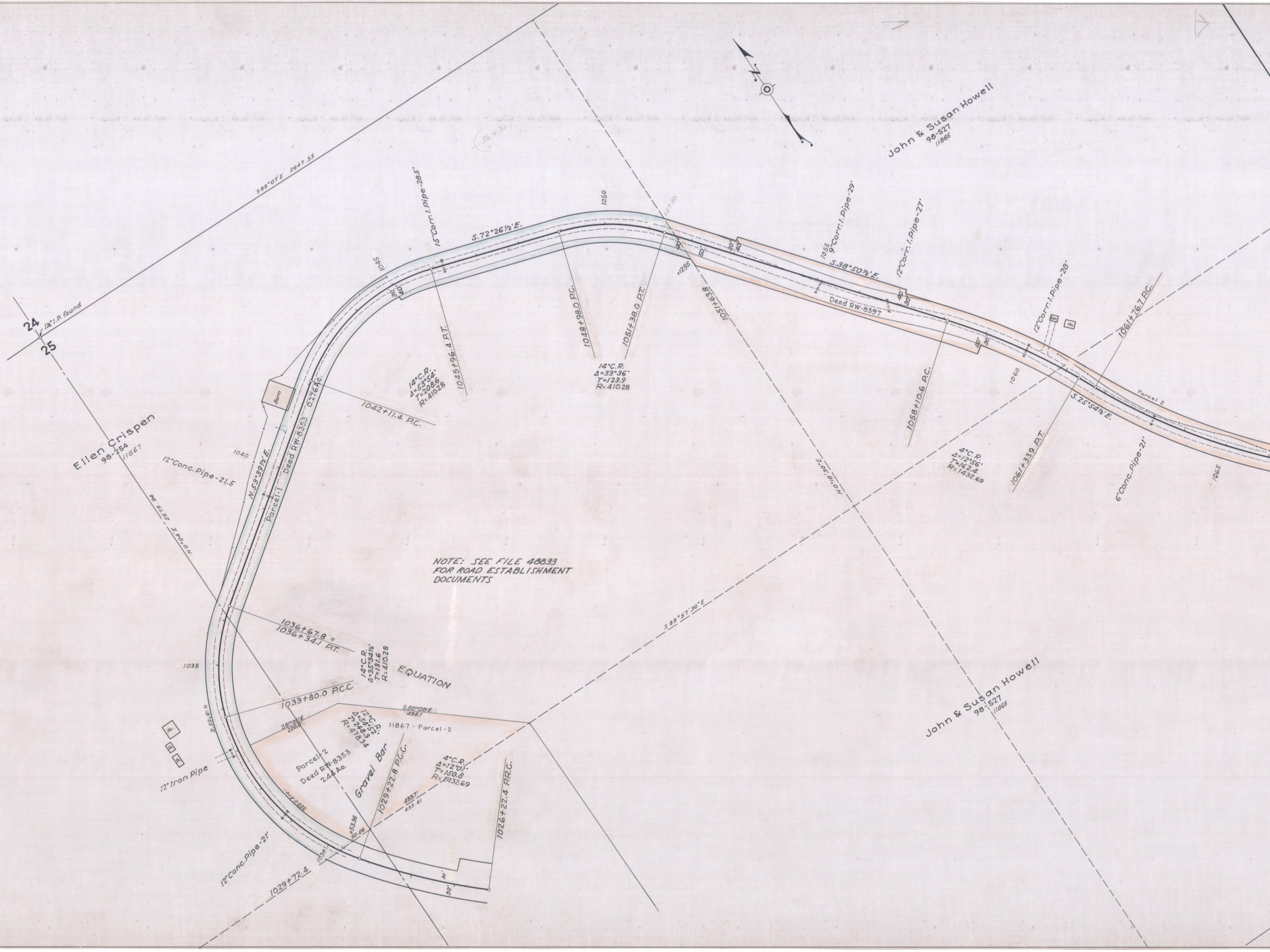

NOTE: SEE FILE 48833
FOR ROAD ESTABLISHMENT
DOCUMENTS

S89°07'E 2647.55
24
25
1¼" I.P. found
Ellen Crispen
98-254
11867
N 0°04'E - 2679.94
12"Conc. Pipe-21.5
1040
N.53°39½'E.
Parcel-1
Deed RW-8353
0.276 Ac.
Barn
1042+11.4 P.C.
14°C.R.
Δ=53°54'
T=208.6
R=410.28
1045+96.4 P.T.
1045
15"Corr. I. Pipe-28.5'
S.72°26½'E.
1050
1048+98.0 P.C.
1051+38.0 P.T.
14°C.R.
Δ=33°36'
T=123.9
R=410.28
+27.90
+1295
1051+63.8
N 0°18'30"E
John & Susan Howell
98-527
11866
1055
9"Corr. I. Pipe-29'
12"Corr. I. Pipe-27'
S.38°50½'E.
Deed RW-8397
1058+10.6 P.C.
1060
12"Corr. I. Pipe-28'
Gar.
Ho.
1061+76.7 P.C.
S.25°54½'E.
Parcel 2
4°C.R.
Δ=12°56'
T=162.4
R=1432.69
1061+33.9 P.T.
6"Conc. Pipe-21'
1065
1036+67.8 =
1036+34.1 P.T.
14°C.R.
Δ=35°34½'
T=131.6
R=410.28
EQUATION
1035
1033+80.0 P.C.C.
N 18°05'E
S81°30'E
220.6
12°C.R.
Δ=54°52'
T=248.3
R=478.34
S.50°08'E.
435.1
11867 - Parcel-2
Parcel-2
Deed RW-8353
2.44 Ac.
Gravel Bar
12" Iron Pipe
322.0 Arc
1029+22.8 P.C.C.
4°C.R.
Δ=12°01'
T=150.8
R=1432.69
483.7'
433.61
+53.36
50.06
1026+22.4 P.R.C.
1030
12"Conc. Pipe-21'
1029+72.4
30'
40'
50'
S 89°57'30"E
John & Susan Howell
98-527
11866

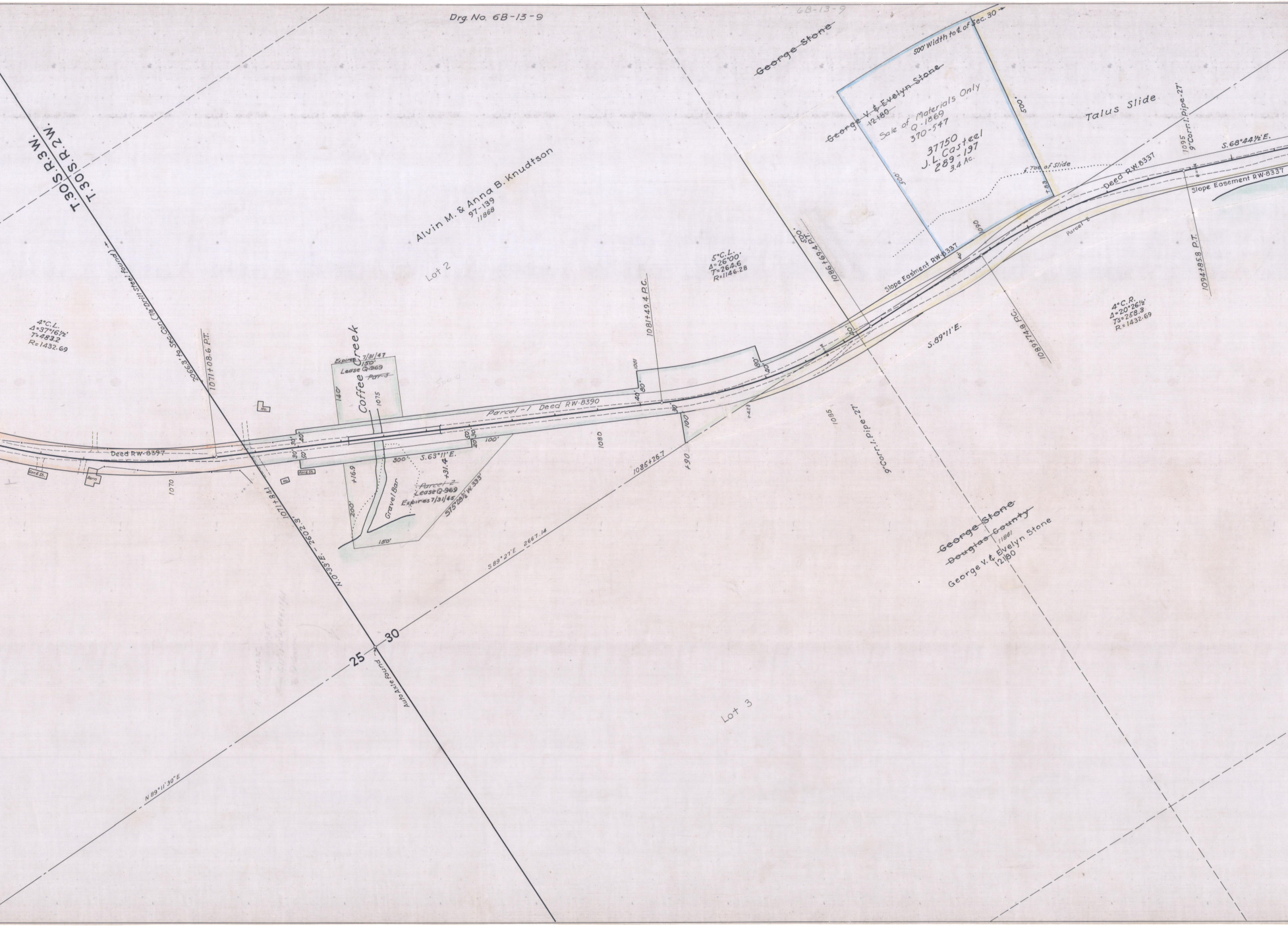
Drg. No. 6B-13-9
6B-13-9
T.30 S. R.3 W.
T.30 S. R.2 W.
Alvin M. & Anna B. Knudtson
97-139
11868
Lot 2
4°C.L.
Δ=37°16½'
T=483.2
R=1432.69
2066.3' to Sec. Cor. (7/8" Drill Steel Found)
1071+08.6 P.T.
Coffee Creek
Expires 7/31/47
150'
Lease Q-969
~~Par. 3~~
140'
1075
Parcel-1 Deed RW-8390
Deed RW-8397
30'
20'
50'
100'
300'
S.63°11'E.
+16.9
+31.4
~~Parcel 2~~
Lease Q-969
Expires 7/31/45
S.15°28½'W. 333'
Gravel Bar
200'
150'
Barn
1070
1071+84.1
N.0°33'E. - 2602.3'
1080
1081
40'
80'
1081+49.4 P.C.
1085+26.7
+90
+423
S.89°27'E. 2667.14
25
30
Axle Found
N.89°11'30"E.
Lot 3
5°C.L.
Δ=26°00'
T=264.6
R=1146.28
~~George Stone~~
500' Width to ℄ of Sec. 30
~~George V. & Evelyn Stone~~
~~12180~~
Sale of Materials Only
Q-1869
370-547
37750
J.L. Casteel
289-197
3.4 Ac.
500'
Talus Slide
Toe of Slide
+83
1086+69.4 P.T.
Slope Easment RW-8337
1090
Parcel 2
Deed RW.8337
1085
9" Corr. I. Pipe-27'
S.89°11'E.
1089+74.8 P.C.
4°C.R.
Δ=20°26½'
Ts=258.3
R=1432.69
1095
9" Corr. I. Pipe-27'
S.68°44½'E.
Slope Easement RW-8337
1094+85.8 P.T.
~~George Stone~~
~~Douglas County~~
11861
George V. & Evelyn Stone
12180

Drg. No 6B-13-9

T.30 S. R.2 W.
6B-13-9

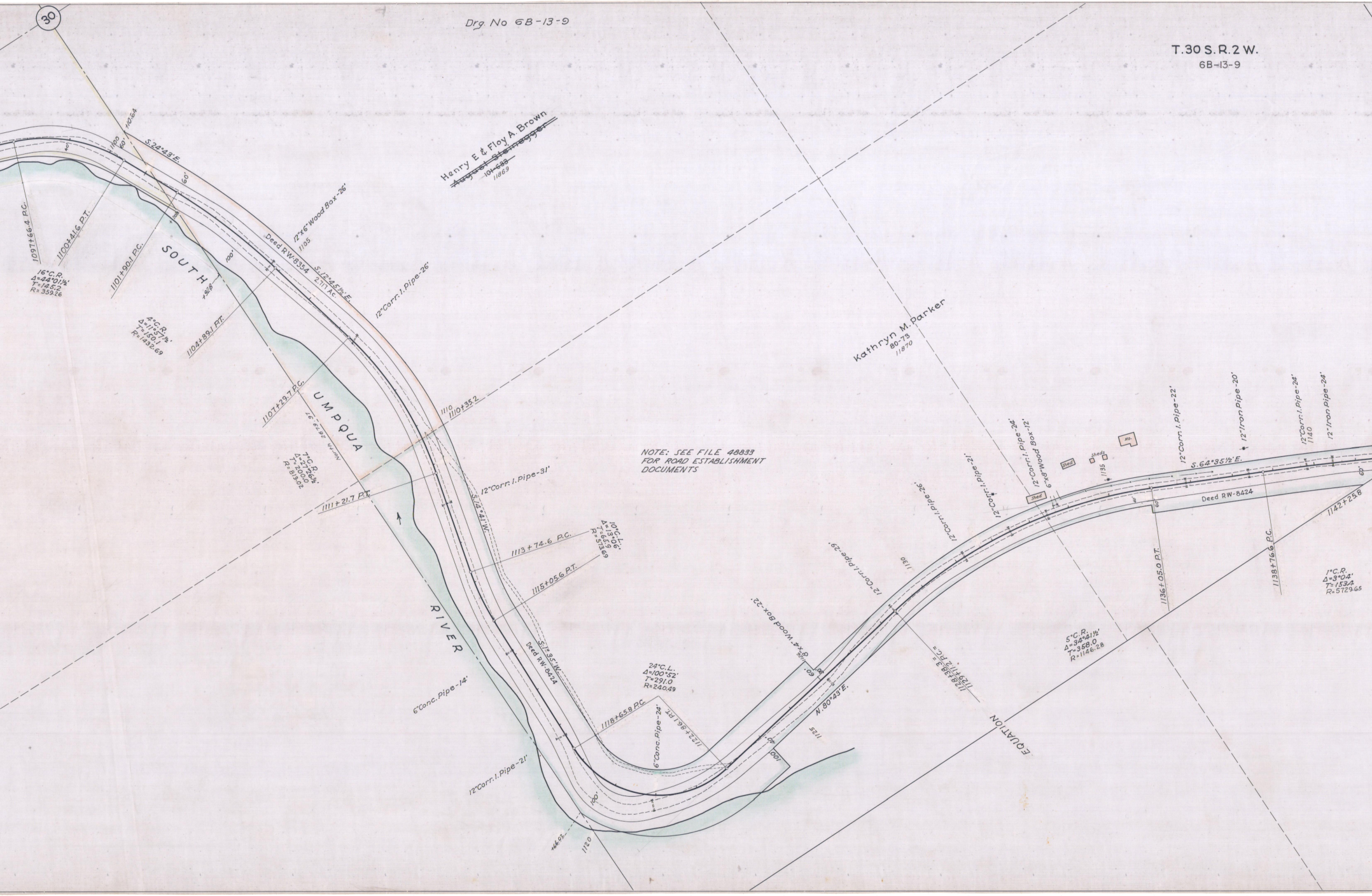
30
SOUTH UMPQUA RIVER
Henry E & Floy A. Brown
~~August Steinegger~~
~~101-633~~
11869
Kathryn M. Parker
80-73
11870
S.24°43'E.
1100
60'
+10.64
40'
60'
1097+66.4 P.C.
1100+41.6 P.T.
1101+90.1 P.C.
16°C.R.
Δ=44°01½'
T=145.2
R=359.26
+92.8
100'
12"x6" Wood Box-26'
1105
Deed RW-8354
S.12°45½'E.
2.717 Ac.
12"Corr. I. Pipe-26'
4°C.R.
Δ=11°57½'
T=150.1
R=1432.69
1104+89.1 P.T.
1107+29.7 P.C.
N.7°11' 2679.97
7°C.R.
Δ=27°26½'
T=200.0
R=819.02
1110
1110+35.2
1111+21.7 P.T.
12"Corr. I. Pipe-31'
S.14°41'W.
1113+74.6 P.C.
1115+05.6 P.T.
10°C.L.
Δ=13°06'
T=65.9
R=573.69
Deed RW-8424
S.1°35'W.
6"Conc. Pipe-14'
12"Corr. I. Pipe-21'
24°C.L.
Δ=100°52'
T=291.0
R=240.49
1118+65.8 P.C.
1122+86.1 P.T.
6"Conc. Pipe-24'
100'
+66.02
1120
1125
100'
40'
N.80°43'E.
60'
30'
1126
8"x4" Wood Box-22'
12"Corr. I. pipe-29'
1130
1128+38.3 = 1129+11.2 P.C.
EQUATION
12"Corr. I. pipe-26'
12"Corr. I. pipe-21'
12"Corr. I. Pipe-24'
6"x8" Wood Box-12'
Shed
Shed
Sheds
Ho.
1135
12"Corr. I. Pipe-22'
12"Iron Pipe-20'
12"Corr. I. Pipe-24'
1140
12"Iron Pipe-24'
S.64°35½'E.
40'
60'
Deed RW-8424
60'
5°C.R.
Δ=34°41½'
T=358.0
R=1146.28
1136+05.0 P.T.
1138+76.6 P.C.
1142+25.8
1°C.R.
Δ=3°04'
T=153.4
R=5729.65

NOTE: SEE FILE 48833
FOR ROAD ESTABLISHMENT
DOCUMENTS

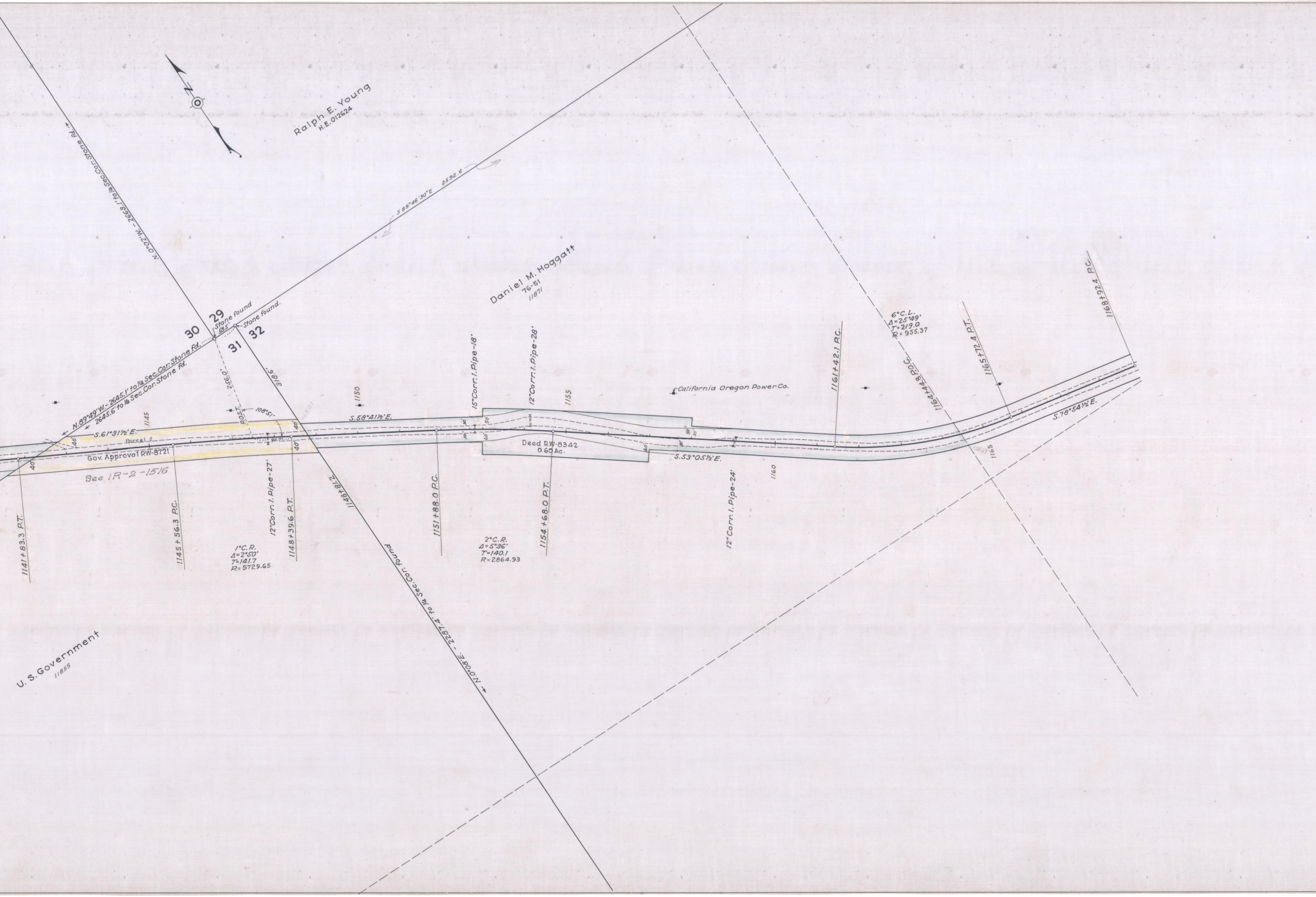
N
Ralph E. Young
H.E. 012624
N.0°02'W. - 2663.1' to ¼ Sec. Cor. Stone Fd.
S 89°46'30"E 2592.6
Daniel M. Hoggatt
76-51
11871
30
29
31
32
Stone found
58.5'
Stone found.
N.89°49'W.-2645.1' to ¼ Sec. Cor. Stone Fd.
2645.6' to ¼ Sec. Cor. Stone Fd.
256.0'
318.6'
P.O.S.T.
108°51'
90.7'
+63.01
S.61°31½'E.
S.58°41½'E.
Parcel 2
Gov. Approval RW-8721
See IR-2-1516
40'
1145
1150
1155
1160
1165
+54.67
1141+83.3 P.T.
1145+56.3 P.C.
12"Corr. I. Pipe-27'
1148+39.6 P.T.
1148+81.2
1151+88.0 P.C.
15"Corr. I. Pipe-18'
12"Corr. I. Pipe-28'
1154+68.0 P.T.
12"Corr. I. Pipe-24'
1161+42.1 P.C.
1164+44.8 P.O.C.
1165+72.4 P.T.
1168+92.4 P.C.
1°C.R.
Δ=2°50'
T=141.7
R=5729.65
2°C.R.
Δ=5°36'
T=140.1
R=2864.93
6°C.L.
Δ=25°49'
T=219.0
R=955.37
30'
50
60'
Deed RW-8342
0.60 Ac.
S.53°05½'E.
California Oregon Power Co.
S.78°54½'E.
N.0°08'E. - 2287.4' to ¼ Sec. Cor. found
U.S. Government
11855

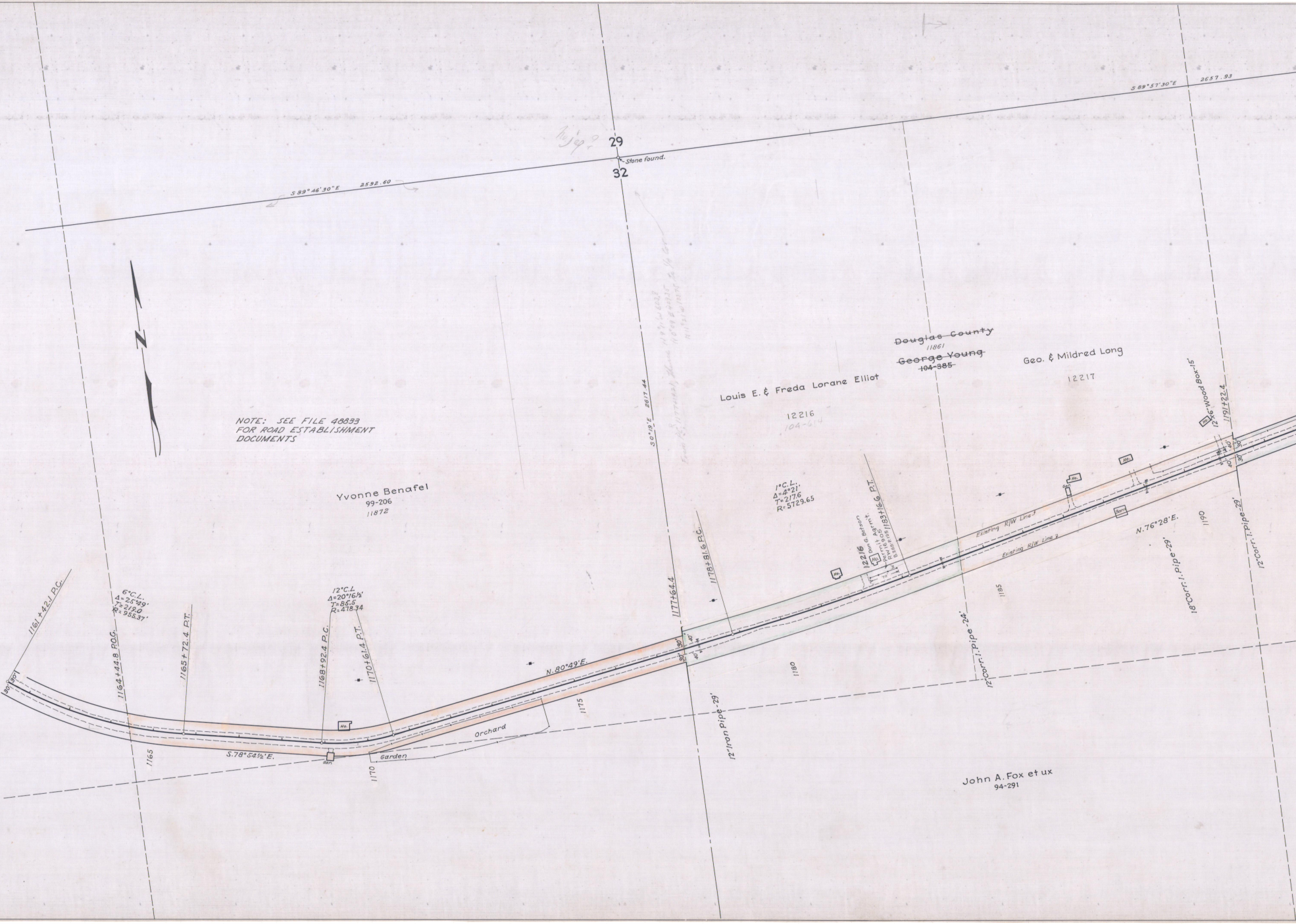
S 89°57'30"E 2657.93
29
Stone found.
32
S 89°46'30"E 2592.60
N
NOTE: SEE FILE 48833 FOR ROAD ESTABLISHMENT DOCUMENTS
S 0°19'E 2617.44
Yvonne Benafel
99-206
11872
~~Douglas County~~
11861
~~George Young~~
~~104-385~~
Louis E. & Freda Lorane Elliot
12216
104-614
Geo. & Mildred Long
12217
1161+42.1 P.C.
6°C.L.
Δ=25°49'
T=219.0
R=955.37'
1164+44.8 P.O.C.
1165+72.4 P.T.
12°C.L.
Δ=20°16½'
T=85.5
R=478.34
1168+92.4 P.C.
1170+61.4 P.T.
N.80°49'E.
1177+64.4
1178+81.6 P.C.
1°C.L.
Δ=4°21'
T=217.6
R=5729.65
12216
Don G. Betson
Permit Agrm't.
RW 16905
B.265 P.195
1183+16.6 P.T.
Existing R/W Line 1
Existing R/W Line 2
N.76°28'E.
12"x6" Wood Box-15'
1191+22.4
Ho.
Gar.
Barn
30'
40'
70'
S.78°54½'E.
Orchard
Garden
1165
1170
1175
1180
1185
1190
12" Iron Pipe-29'
12" Corr. I. pipe-24'
18" Corr. I. pipe-29'
12" Corr. I. pipe-29'
John A. Fox et ux
94-291

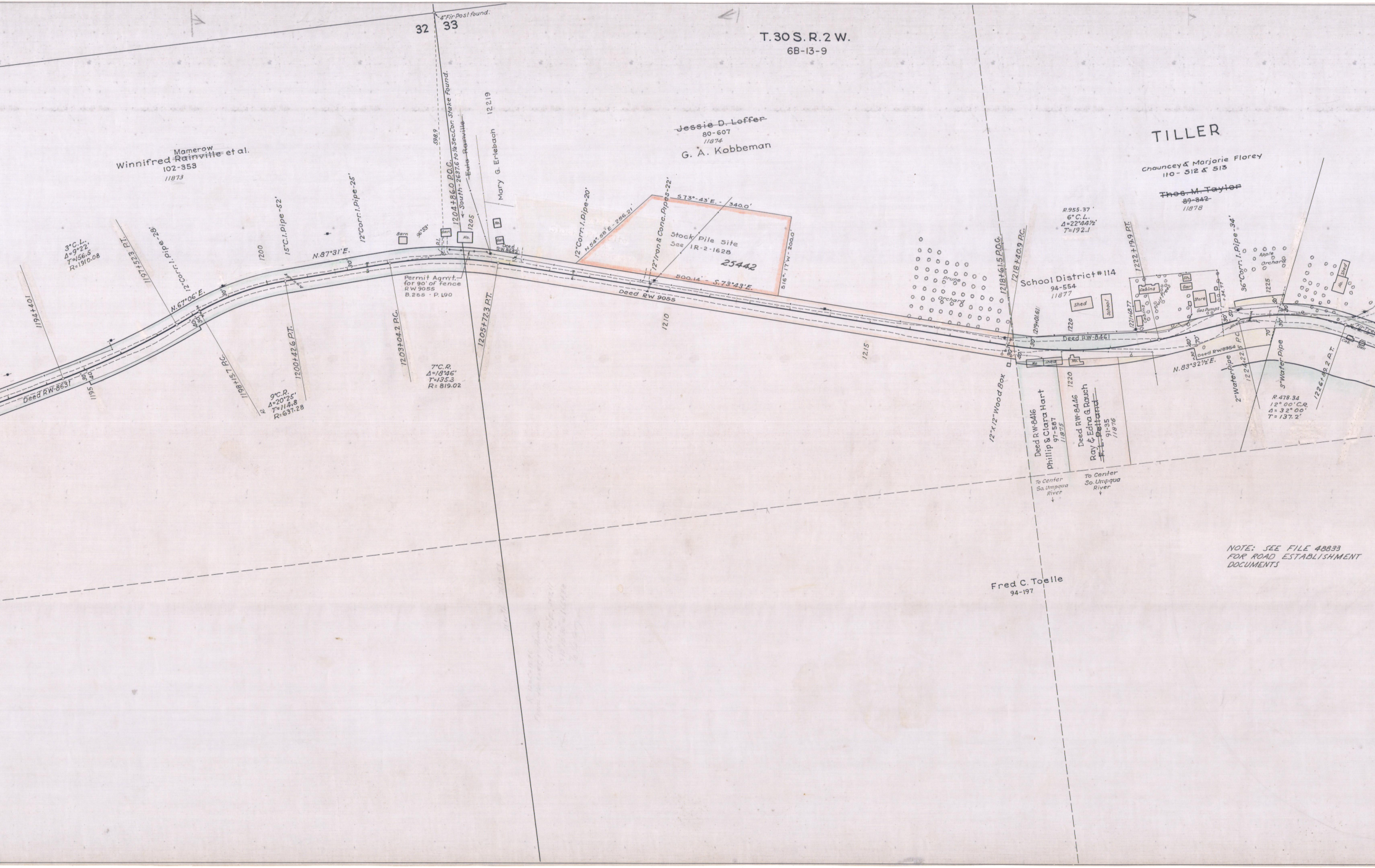
T.30 S. R.2 W.
6B-13-9
32
33
4" Fir Post found.
Mamerow
Winnifred ~~Rainville~~ et al.
102-353
11873
3° C.L.
Δ=9°22'
T=156.5
R=1910.08
1194+40.1
1195
Deed RW-8631
1197+52.3 P.T.
12" Corr. I. pipe-28'
N.67°06'E.
1198+15.7 P.C.
9° C.R.
Δ=20°25'
T=114.8
R=637.28
1200
1200+42.6 P.T.
15" C.I. Pipe-52'
12" Corr. I. Pipe-25'
N.87°31'E.
1203+04.2 P.C.
Barn
96°53'
P.I.
Gar.
Ho.
Permit Agm't. for 90' of fence
RW 9055
B.255 - P.L90
7° C.R.
Δ=18°46'
T=135.3
R=819.02
598.9
1204+86.0 P.O.C.
South-2637.6 to ½ Sec. Cor. Stake found.
1205
~~Eula Rainville~~
Mary G. Erlebach
12219
Deed RW.8682
1205+72.3 P.T.
12" Corr. I. Pipe-20'
N 54°58'E-256.21
12" Iron & Conc. Pipes-22'
~~Jessie D. Loffer~~
80-607
11874
G. A. Kobbeman
S.73°-43'E.-340.0'
Stock Pile Site
See IR-2-1628
25442
S16°17'W-200.0'
500.14'-S.73°43'E.
Deed RW 9055
1210
1215
Prune
Orchard
12" x 12" Wood Box
1218+61.5 P.O.C.
1218+40.9 P.C.
1219+01.61
School District # 114
94-554
11877
Shed
School
1220
Deed RW-8461
R.955.37'
6° C.L.
Δ=22°44½'
T=192.1
1221+68.77
1222+19.9 P.T.
Cabins
Fruit Trees
Sh.
Gar.
Store
Gas Pumps
+34.77
TILLER
Chauncey & Marjorie Florey
110-512 & 513
~~Thos. M. Taylor~~
~~89-842~~
11878
Apple
Orchard
36" Corr. I. Pipe-34'
1225
Ho.
Shed
Deed RW8954
N.83°32½'E.
2" Water Pipe
1224+22.5 P.C.
3" Water Pipe
R.478.34
12° 00' C.R.
Δ=32°00'
T=137.2'
1226+89.2 P.T.
Fir Tree
Cab.
Gar.
Deed RW-8416
Phillip & Clara Hart
97-587
11875
Deed RW-8446
Ray & Edna G. Rauch
~~F. L. Petland~~
91-35
11876
To Center So. Umpqua River
To Center So. Umpqua River
Fred C. Toelle
94-197

NOTE: SEE FILE 48833
FOR ROAD ESTABLISHMENT
DOCUMENTS

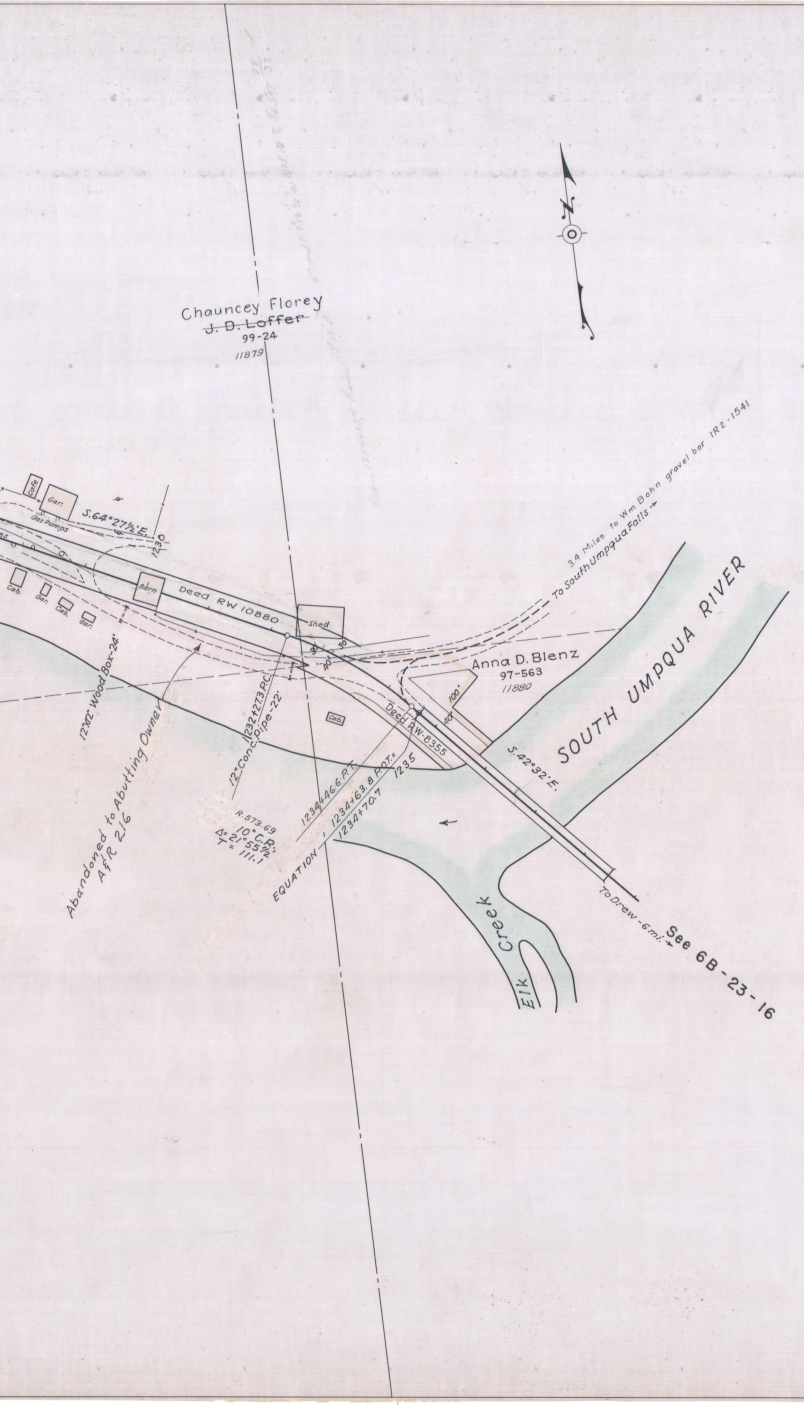
N
Chauncey Florey
~~J. D. Loffer~~
99-24
11879
Cafe
Gar.
Gas Pumps
S.64°27½'E.
1230
Cab.
Gar.
Cab.
Gar.
Barn
Deed RW 10880
Shed
30
30
40'
12"X12" Wood Box-24'
Abandoned to Abutting Owner
A&R 2/6
1232+27.3 P.C.
12" Conc. Pipe-22'
Cab.
R.573.69
10° C.R.
Δ=21°55½'
T=111.1
Deed RW-8355
40'
100'
Anna D. Blenz
97-563
11880
3.4 Miles to Wm Bohn gravel bar 1R2-1541
To South Umpqua Falls →
SOUTH UMPQUA RIVER
S.42°32'E.
EQUATION
1234+46.6 P.T.
1234+63.8 P.O.T.=
1234+70.7
1235
Elk Creek
To Drew -6 mi. →
See 6B-23-16

CORN CREEK TO TILLER
DRG. NO. 6B-13-9

1944