OREGON STATE HIGHWAY DEPARTMENT

Right of Way Map

CANYONVILLE-JOHNS SECTION

PACIFIC HIGHWAY

DOUGLAS COUNTY

Scale 1"=100' July, 1944

PART 2 OF 2 PARTS

Drg No. 6 B -12-6

COUNTY SURVEYORS FILE DATA
DO NOT REMOVE FROM OFFICE

SEE 6B-12-5

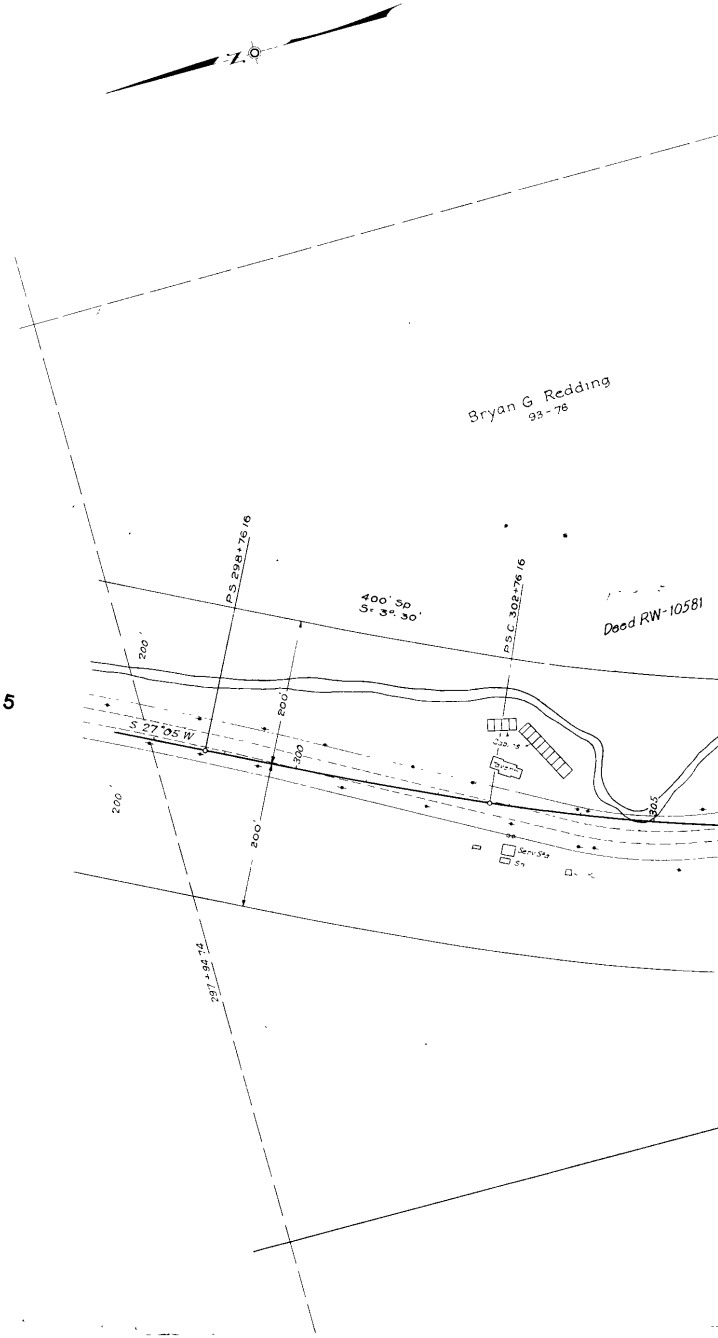
N
Bryan G Redding
93-76
PS 298+76.16
400' Sp
S= 3° 30'
PSC 302+76.16
Deed RW-10581
200'
200'
200'
200'
S 27°05' W
300
305
Cabins
Serv Sta
Sn
297+94.74

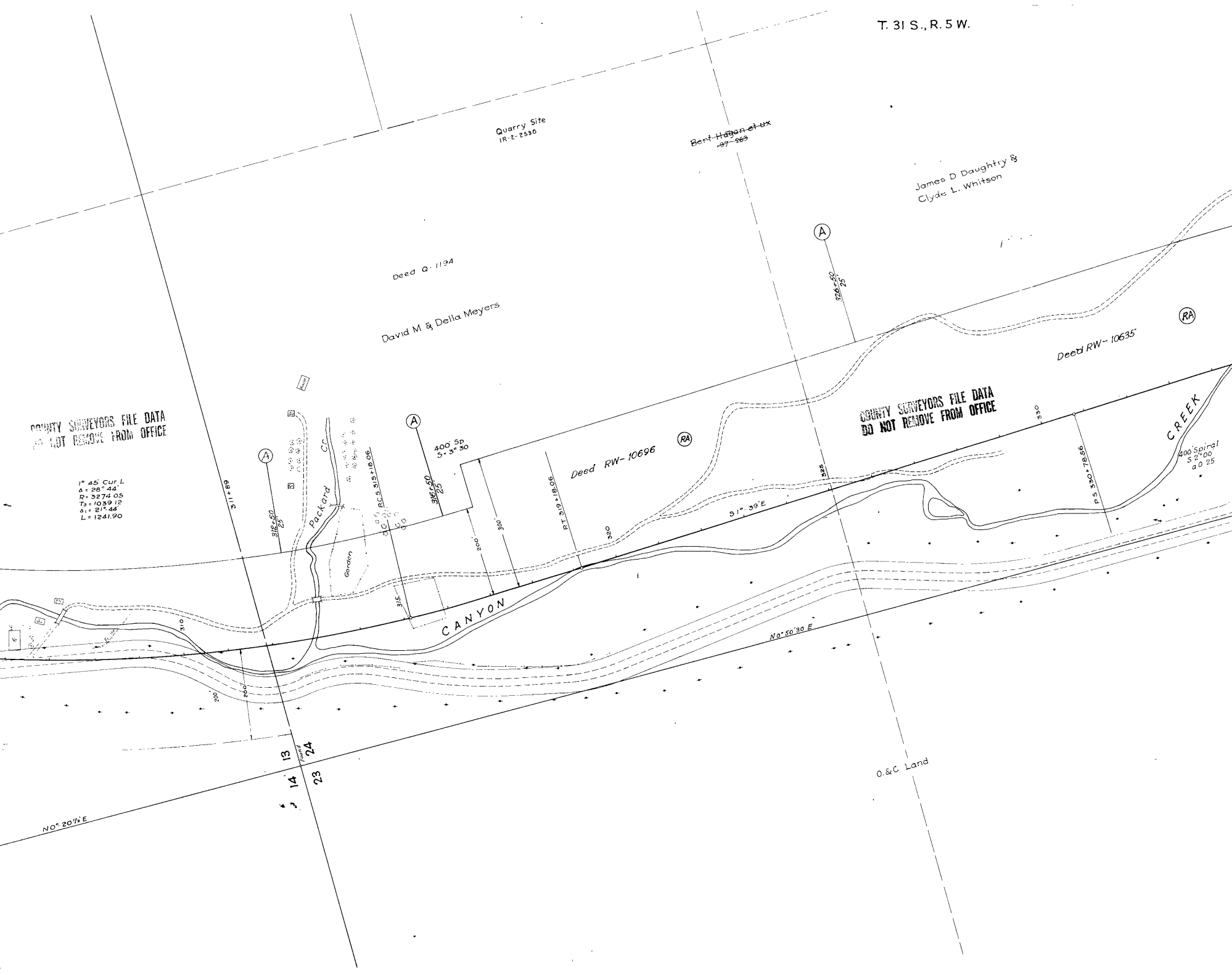
T. 31 S., R. 5 W.
Quarry Site
IR-2-2530
~~Bert Hagan et ux~~
~~97 263~~
James D Daughtry &
Clyde L. Whitson
Deed Q-1194
David M & Della Meyers
A
A
A
326+50
25'
RA
RA
Deed RW-10635
Deed RW-10696
400' Sp
S=3°30
316+50
25'
RC S 315+18.06
312+50
25'
311+89
Packard Cr
Garden
1° 45' Cur L
Δ = 28° 44'
R = 3274.05
Ts = 1039.12
Δ1 = 21° 44'
L = 1241.90
RT 319+18.06
320
325
330
S 1° 39' E
PS 330+78.56
CREEK
400' Spiral
S 2°00
a 0 25
CANYON
300'
200'
315
310
200'
200'
N 0° 50' 30" E
N 0° 20½' E
13
24
14
23
Found
O.&C. Land

COUNTY SURVEYORS FILE DATA
DO NOT REMOVE FROM OFFICE

COUNTY SURVEYORS FILE DATA
DO NOT REMOVE FROM OFFICE

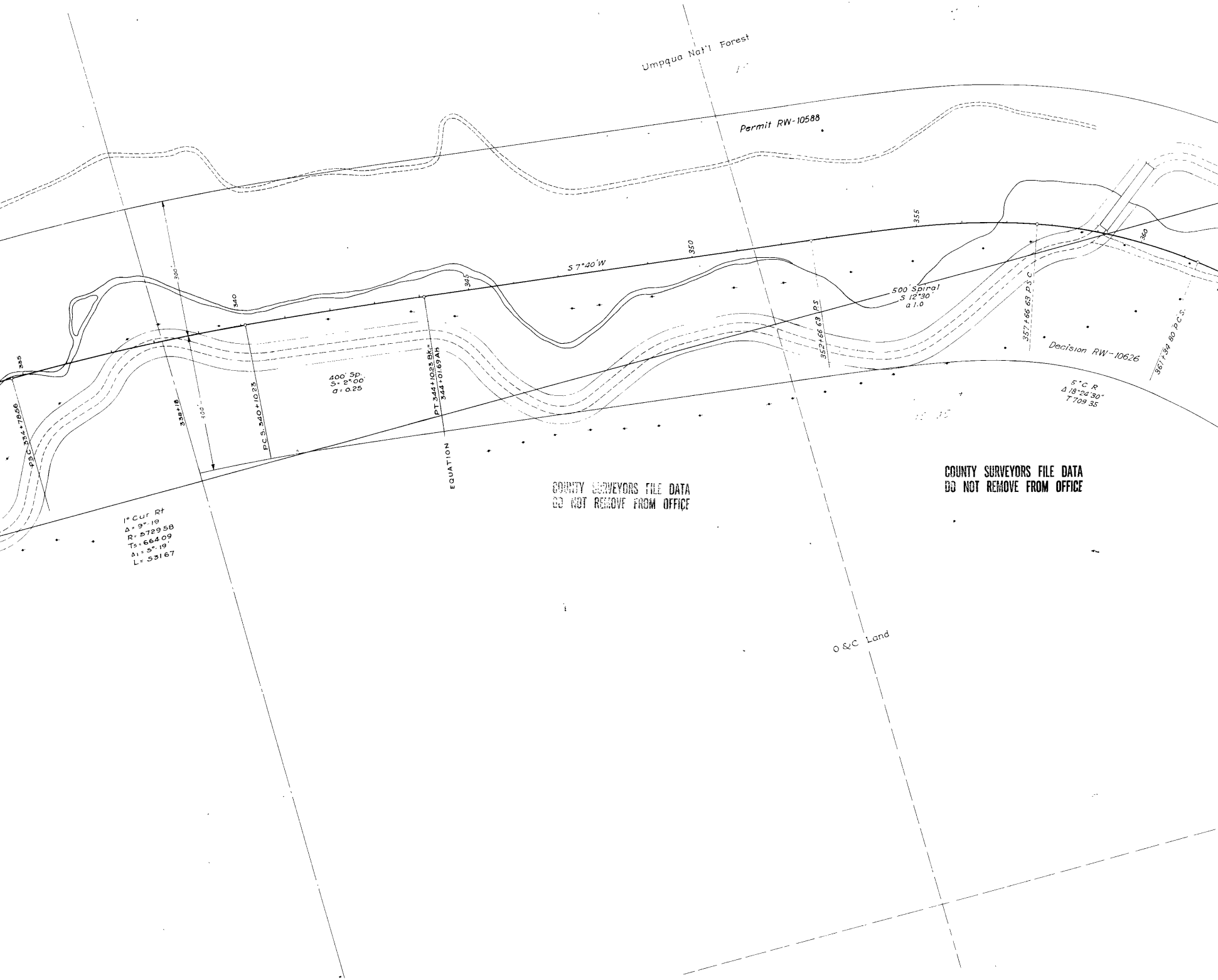
Umpqua Nat'l Forest
Permit RW-10588
S 7°40' W
300'
300'
335
340
345
350
355
360
P.S.C. 334+78.56
338+18
P.C.S. 340+10.23
400' Sp.
S= 2°00'
a= 0.25
PT 344+10.23 Bk.=
344+01.69 Ah
EQUATION
1° Cur Rt
Δ= 9°-19
R= 5729.58
Ts= 664.09
Δ1 = 5°-19'
L= 531.67
352+66.63 P.S.
500' Spiral
S 12°30'
a 1.0
357+66.63 P.S.C.
Decision RW-10626
361+34.80 P.C.S.
5° C R
Δ 18°24'30"
T 709.35
O & C Land

COUNTY SURVEYORS FILE DATA
DO NOT REMOVE FROM OFFICE

COUNTY SURVEYORS FILE DATA
DO NOT REMOVE FROM OFFICE

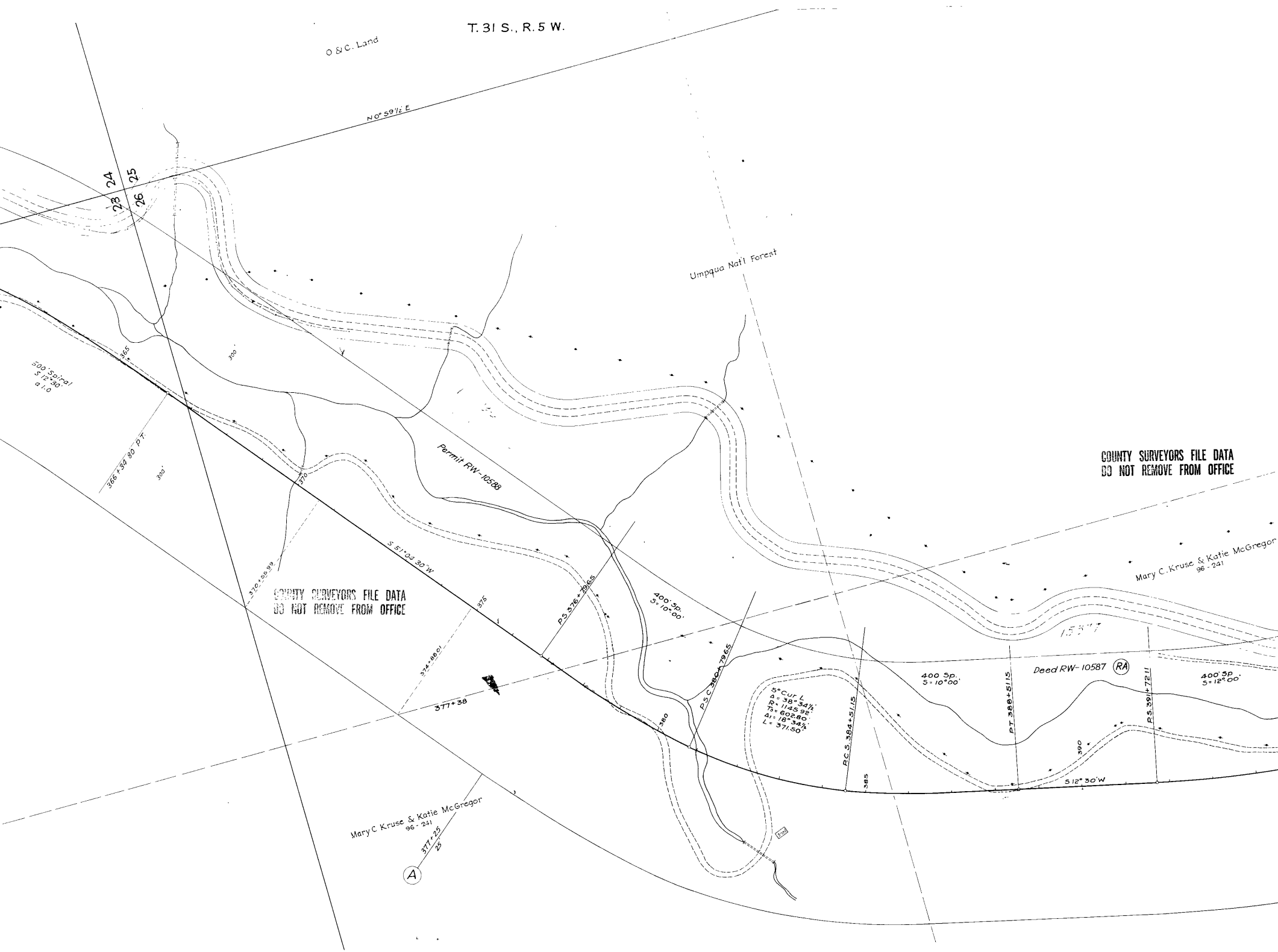
T. 31 S., R. 5 W.
O & C. Land
N 0° 59½' E
24
25
23
26
Umpqua Nat'l Forest
300'
500' Spiral
S 12° 30'
a 1.0
365
366 + 34 80 P.T.
300'
370
370 + 55 99
Permit RW-10588
S 51° 04' 30" W
375
374 + 88 01
377 + 38
P.S. 376 + 79 65
400' Sp.
S = 10° 00'
380
P.S.C. 380 + 79 65
5° Cur L
Δ = 38° 34½'
R = 1145.92'
T₅ = 602.80'
Δ₁ = 18° 34½'
L = 371.50'
P.C.S. 384 + 51.15
385
400 Sp.
S = 10° 00'
P.T. 388 + 51 15
Deed RW-10587
RA
390
S 12° 30' W
P.S. 391 + 72 11
400' Sp.
S = 12° 00'
1537
Mary C. Kruse & Katie McGregor
96 - 241
Mary C Kruse & Katie McGregor
96 - 241
377 + 25
25'
A

COUNTY SURVEYORS FILE DATA
DO NOT REMOVE FROM OFFICE

COUNTY SURVEYORS FILE DATA
DO NOT REMOVE FROM OFFICE

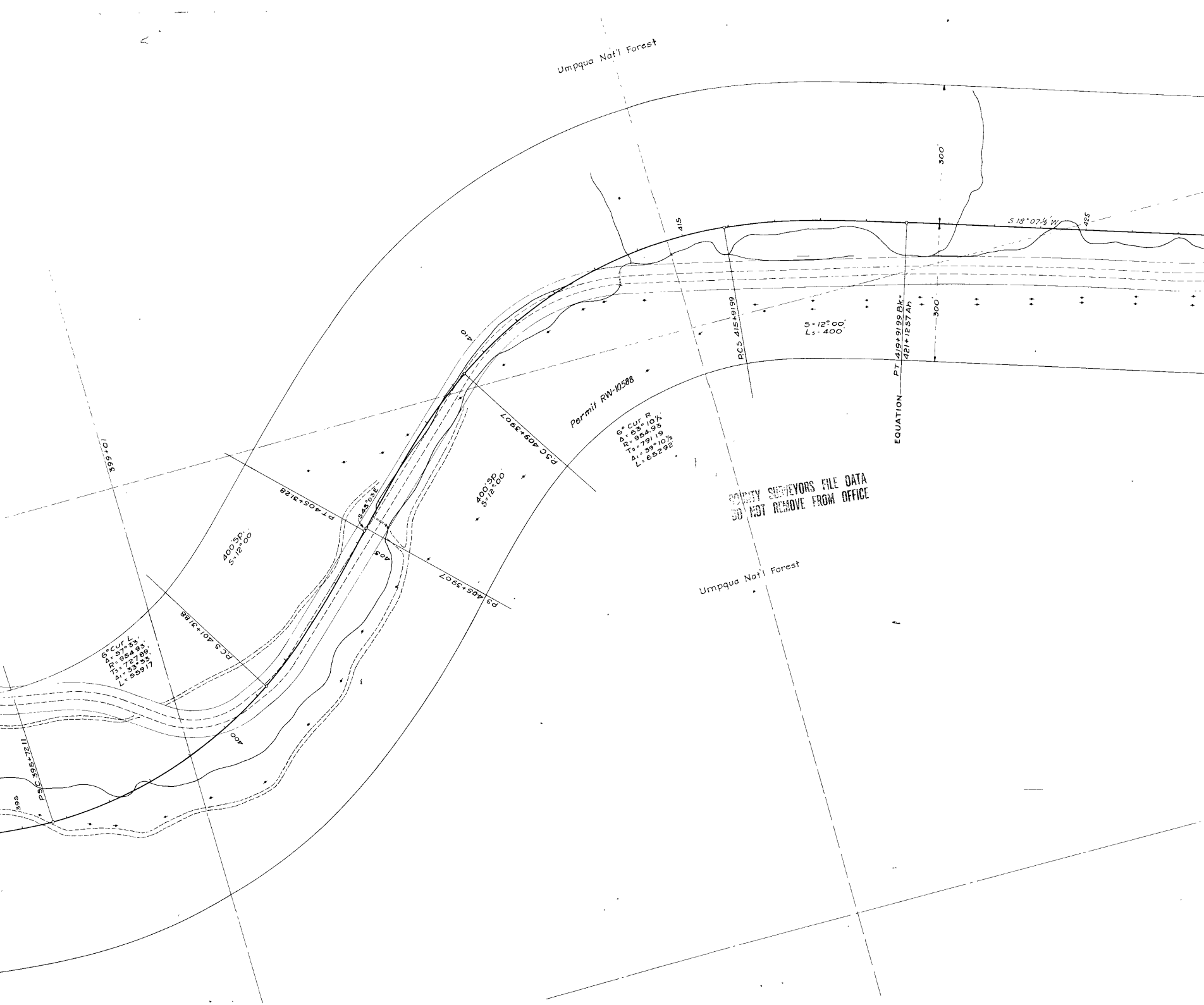
Umpqua Nat'l Forest
300
S 18° 07½' W
425
415
PCS 415+9199
S = 12° 00'
Ls = 400'
PT 419+9199 Bk = 421+1257 Ah
300
EQUATION
410
Permit RW-10588
6° Cur R
Δ = 63° 10½'
R = 954.93'
Ts = 791.19'
Δ1 = 39° 10½'
L = 652.92'
PSC 409+3907
400' Sp.
S = 12° 00'
S45° 03' E
PT 405+3128
405
PS 405+3907
399+01
400 Sp.
S = 12° 00'
PCS 401+3188
6° Cur L
Δ = 57° 33'
R = 954.93'
Ts = 727.89'
Δ1 = 33° 33'
L = 559.17'
400
PSC 395+7211
395
Umpqua Nat'l Forest

COUNTY SURVEYORS FILE DATA
DO NOT REMOVE FROM OFFICE

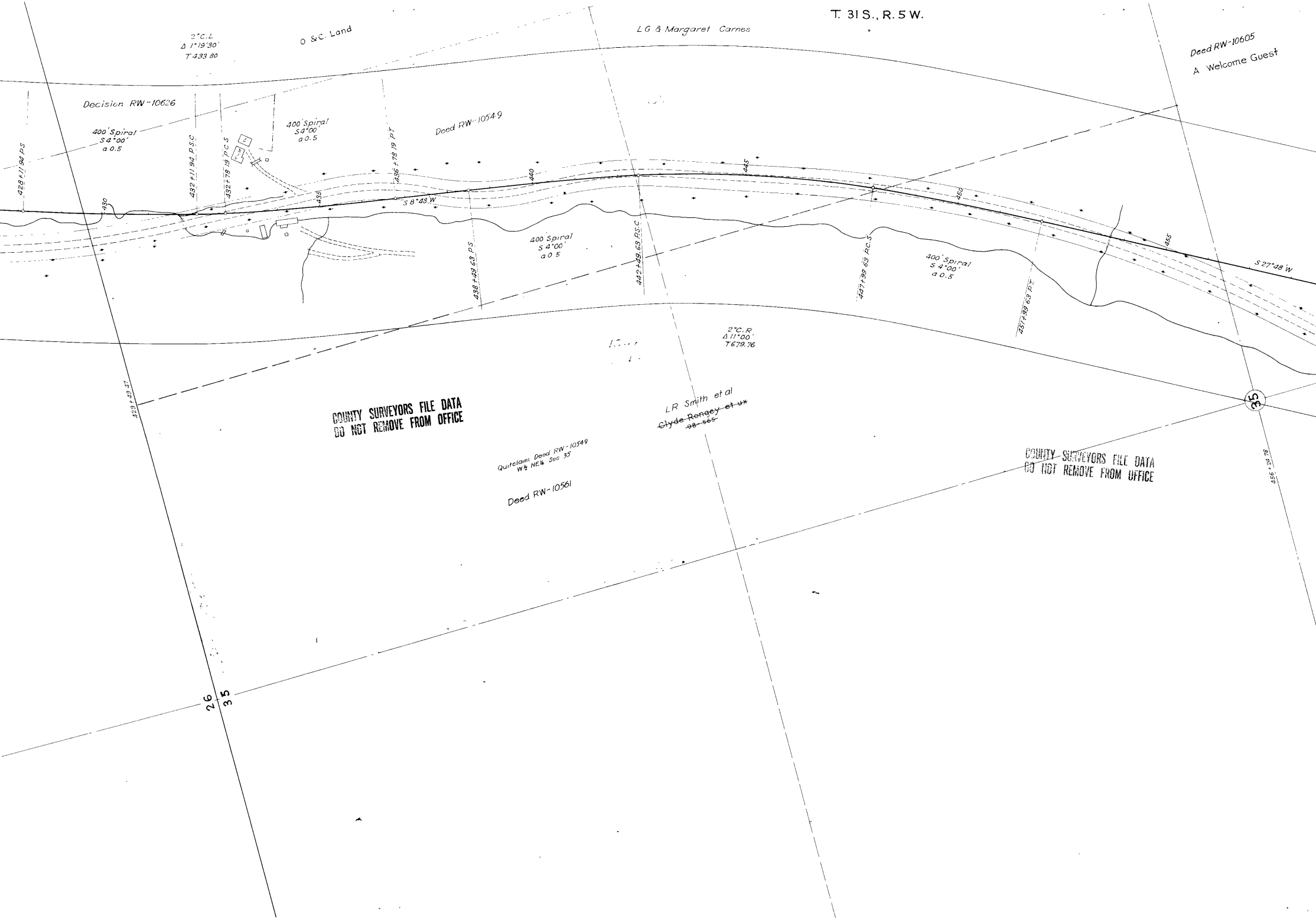
T. 31 S., R. 5 W.
3°C.L
Δ 1°19'30"
T 433.80
O & C. Land
L G & Margaret Carnes
Deed RW-10605
A Welcome Guest
Decision RW-10626
400' Spiral
S 4°00'
a 0.5
400' Spiral
S4°00'
a 0.5
Deed RW-10549
428+11.94 PS
432+11.94 P.S.C
432+78.19 P.C.S
436+78.19 P.T.
430
435
440
445
450
455
S 8°48' W
S 27°48' W
400 Spiral
S 4°00'
a 0.5
438+49.63 P.S.
442+49.63 P.S.C
447+99.63 P.C.S.
400' Spiral
S 4°00'
a 0.5
451+99.63 P.T.
2°C.R
Δ 11°00'
T 679.76
429+49.37
LR Smith et al
~~Clyde Rongey et ux~~
~~98-565~~
Quitclaim Deed RW-10549
W½ NE¼ Sec 35
Deed RW-10561
35
456+20.78
26
35

COUNTY SURVEYORS FILE DATA
DO NOT REMOVE FROM OFFICE

COUNTY SURVEYORS FILE DATA
DO NOT REMOVE FROM OFFICE

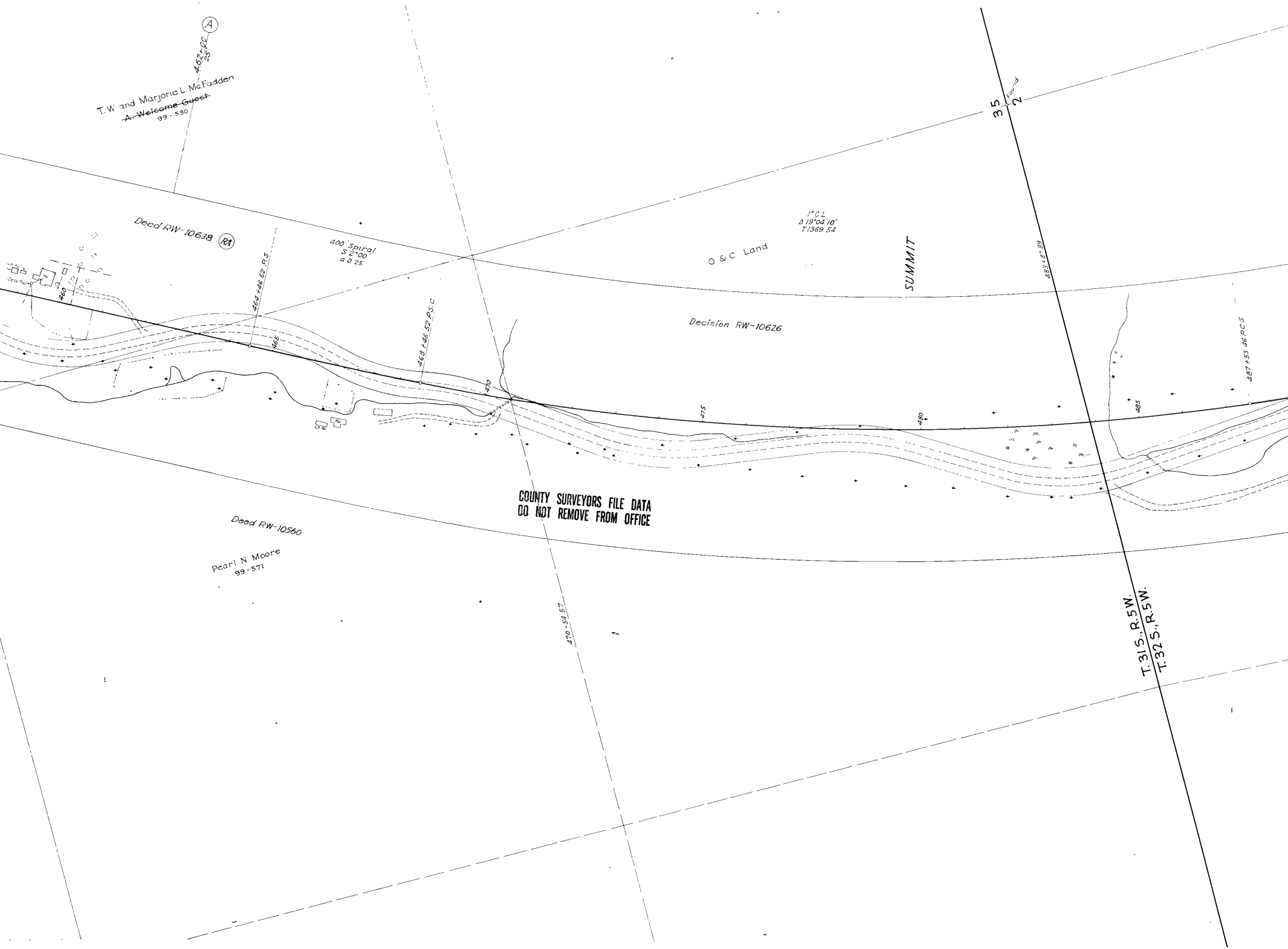
(A)
462+00
25
T. W and Marjorie L. McFadden
~~A. Welcome Guest~~
99 - 530
Deed RW-10638 (RA)
400' Spiral
S 2°00'
a 0.25
464+46.52 P.S.
468+46.52 P.S.C.
460
465
470
475
480
485
Ch Ho
Ho
Cess Pool
1° C.L.
Δ 19°04'10"
T 1369.54
O & C Land
SUMMIT
Decision RW-10626
483+87.89
487+53.46 P.C.S.
35
2
Found
Deed RW-10560
Pearl N Moore
99-571
470+54.57
T. 31 S., R. 5 W.
T. 32 S., R. 5 W.

COUNTY SURVEYORS FILE DATA
DO NOT REMOVE FROM OFFICE

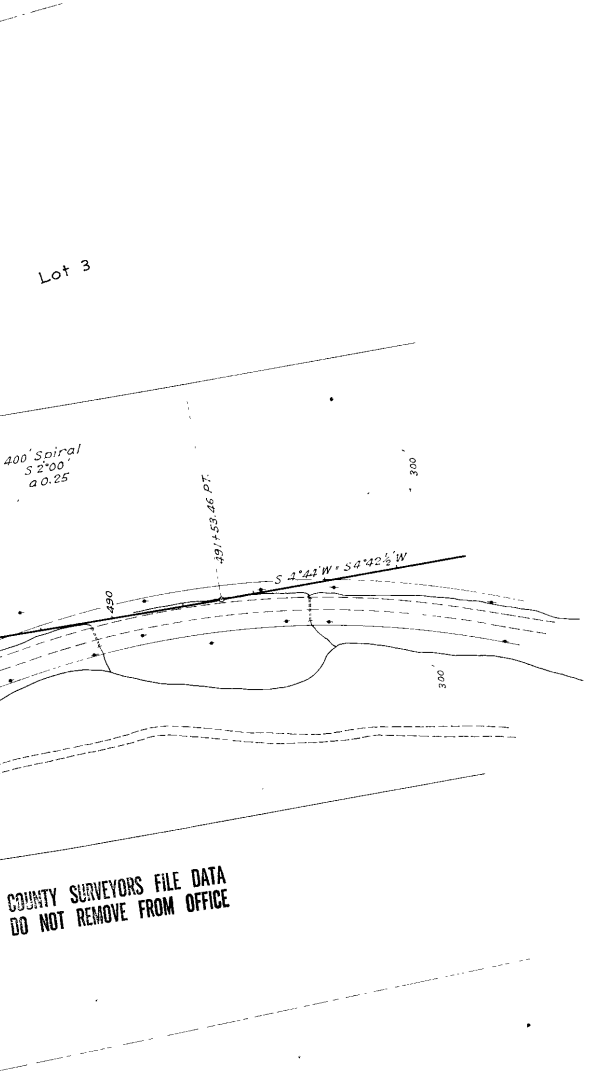
Lot 3
400' Spiral
S 2°00'
a 0.25
491+53.46 P.T.
300'
S 4°44' W = S 4°42½' W
490
300'

COUNTY SURVEYORS FILE DATA
DO NOT REMOVE FROM OFFICE

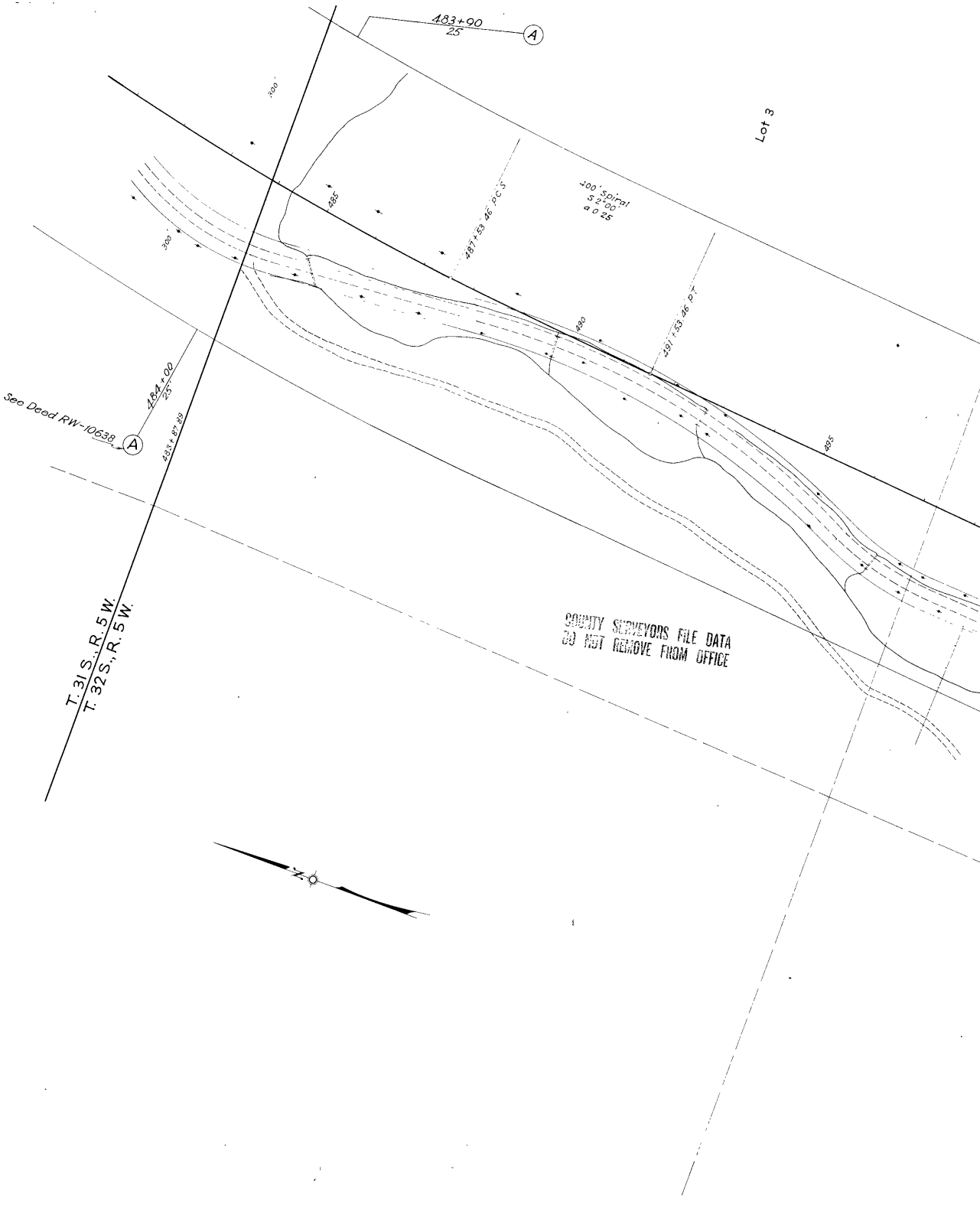
483+90
25
A
Lot 3
300'
485
487+53.46 P.C.S.
400' Spiral
S 2°00'
a 0.25
300'
490
491+53.46 P.T.
495
484+00
25'
See Deed RW-10638
A
483+87.89
T. 31 S., R. 5 W.
T. 32 S., R. 5 W.
N

COUNTY SURVEYORS FILE DATA
DO NOT REMOVE FROM OFFICE

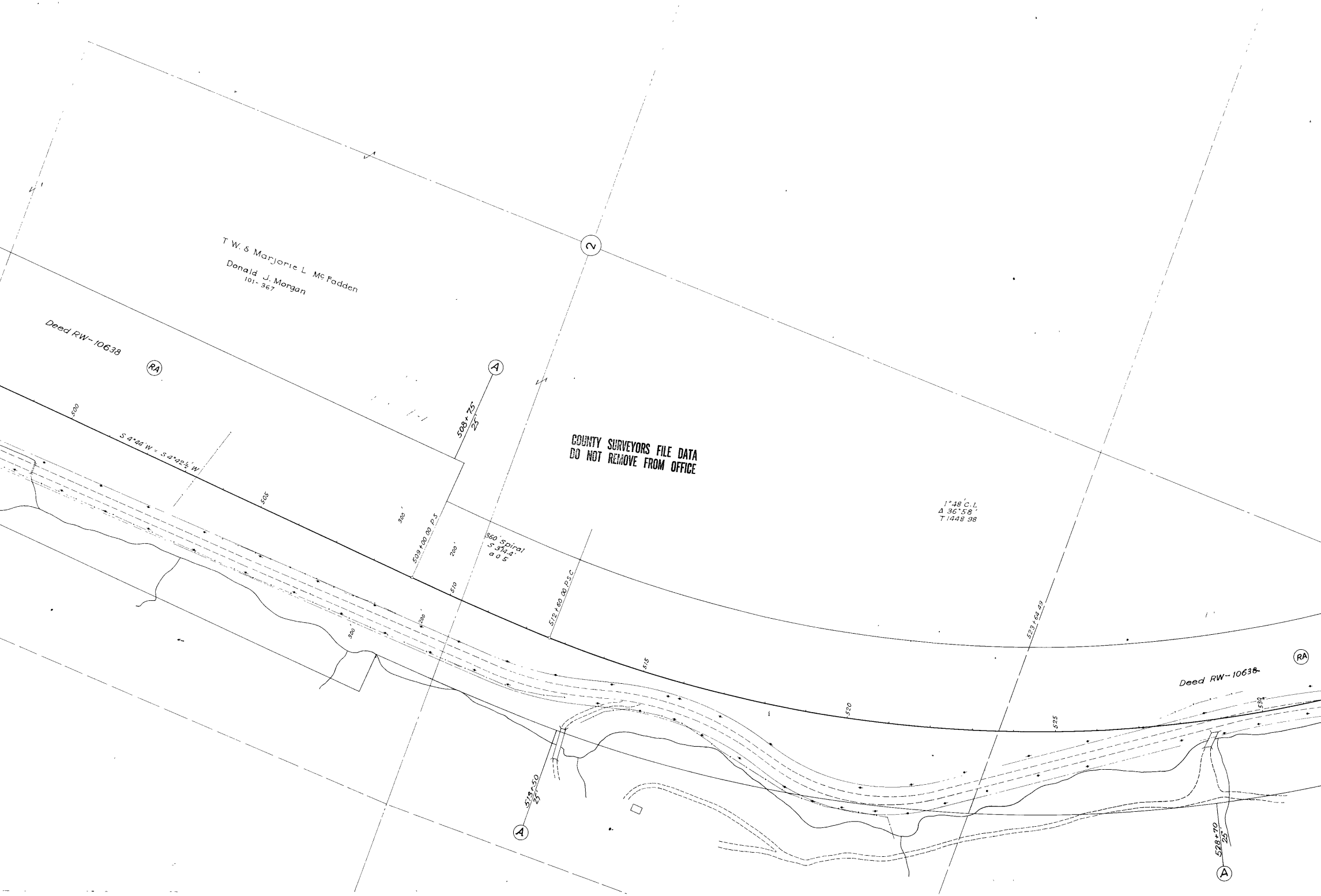
T W. & Marjorie L. Mc Fadden
Donald J. Morgan
101-367
Deed RW-10638
RA
2
A
508+75
25'
500
S 4°44' W = S 4°42½' W
505
300'
509+00.00 P.S
200'
510
360' Spiral
S 3°14.4'
a 0.5
512+60.00 P.S.C.
200'
300
515
520
525
523+64.49
530
1°48' C.L
Δ 36°58'
T 1448.98
RA
Deed RW-10638
513+50
25'
A
528+70
25'
A

COUNTY SURVEYORS FILE DATA
DO NOT REMOVE FROM OFFICE

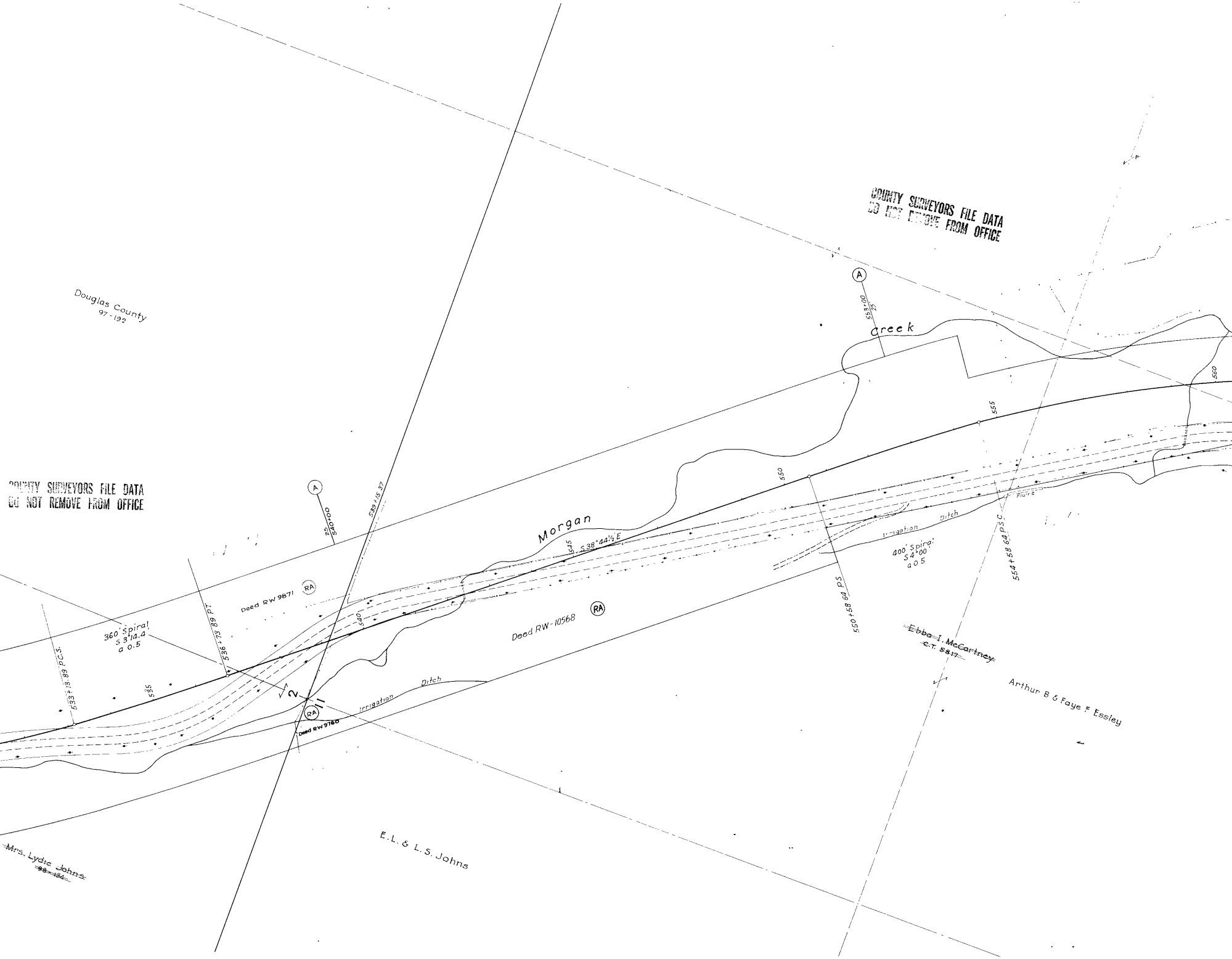
Douglas County
97-192
(A)
553+00
25
Creek
560
555
550
Morgan
545
S 38°44½'E
(A)
25
540+00
539+15.37
Deed RW 9871
(RA)
(RA)
Deed RW-10568
540
360' Spiral
S 3°14.4
a 0.5
536+73.89 P.T.
533+13.89 P.C.S.
535
2
11
(RA)
Deed RW 9760
Irrigation
Ditch
Irrigation
Ditch
Flume
400' Spiral
S 4°00'
a 0.5
550+58.64 P.S.
554+58.64 P.S.C.
~~Ebba I. McCartney~~
~~C.T. 5817~~
Arthur B & Faye F Essley
E.L. & L.S. Johns
~~Mrs. Lydic Johns~~
~~98-134~~

COUNTY SURVEYORS FILE DATA
DO NOT REMOVE FROM OFFICE

COUNTY SURVEYORS FILE DATA
DO NOT REMOVE FROM OFFICE

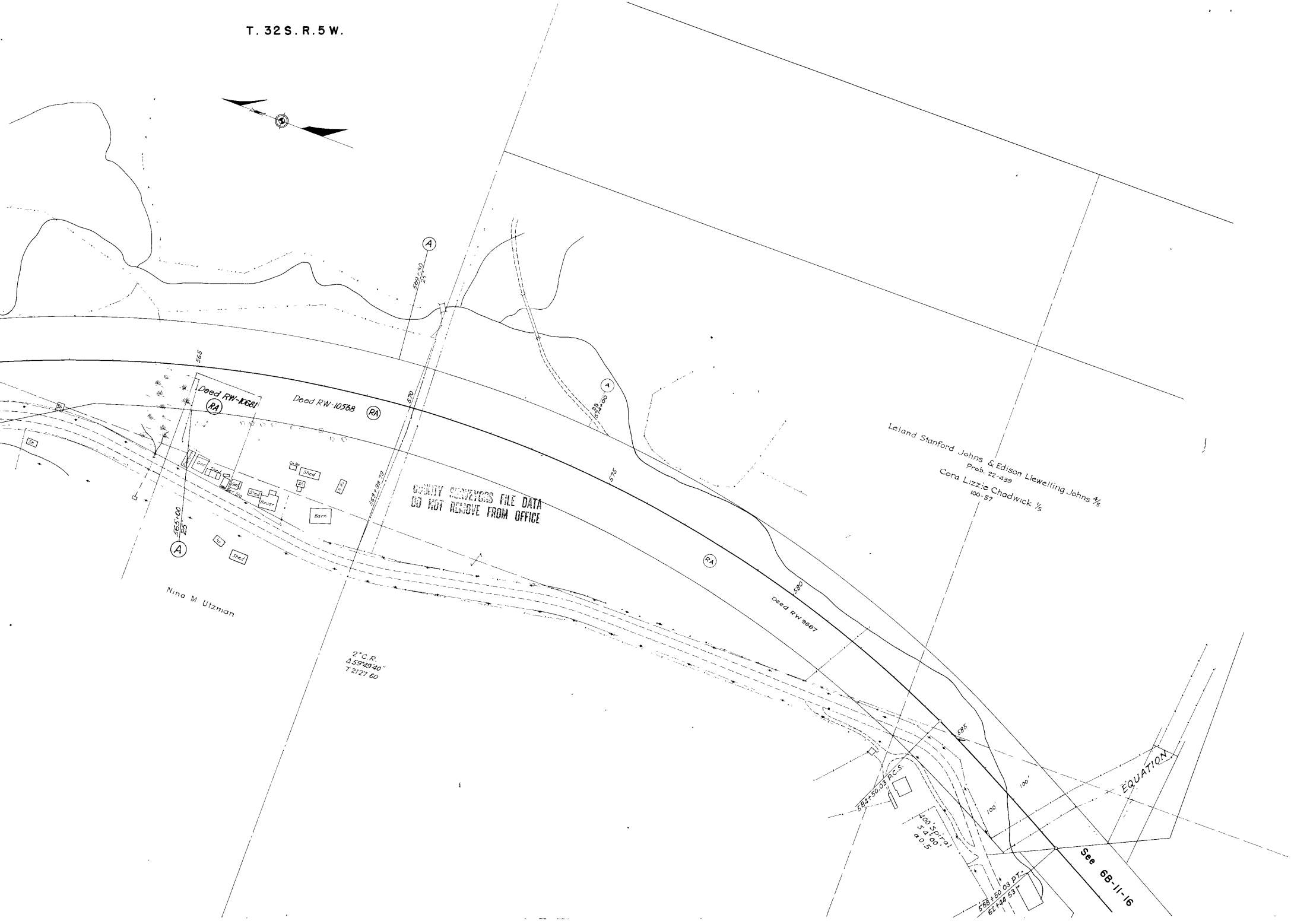
T. 32 S. R. 5 W.
A
560+50
25'
565
Deed RW-10681
RA
Deed RW-10568
RA
570
Sh
Sh
Gar
Shed
Gar
Shed
House
Ch Ho
Shed
Sh
Ch Ho
Barn
Ho
Shed
565+00
25'
A
569+99.79
A
25
574+00
575
RA
580
Deed RW 9687
Nina M Utzman
2° C.R.
Δ59°49'40"
T 2127.60
Leland Stanford Johns & Edison Llewelling Johns 4/5
Prob. 22-439
Cora Lizzie Chadwick 1/5
100-57
585
584+50.03 P.C.S.
400' Spiral
S 4.00
a 0.5
100'
100'
EQUATION
588+50.03 P.T.
62+44.53
See 6B-11-16

COUNTY SURVEYORS FILE DATA
DO NOT REMOVE FROM OFFICE

COUNTY SURVEYORS FILE DATA
DO NOT REMOVE FROM OFFICE

CANYONVILLE-JOHNS
Part 2 of 2 Parts
DRG. No. 6B-12-6