6B-15-2

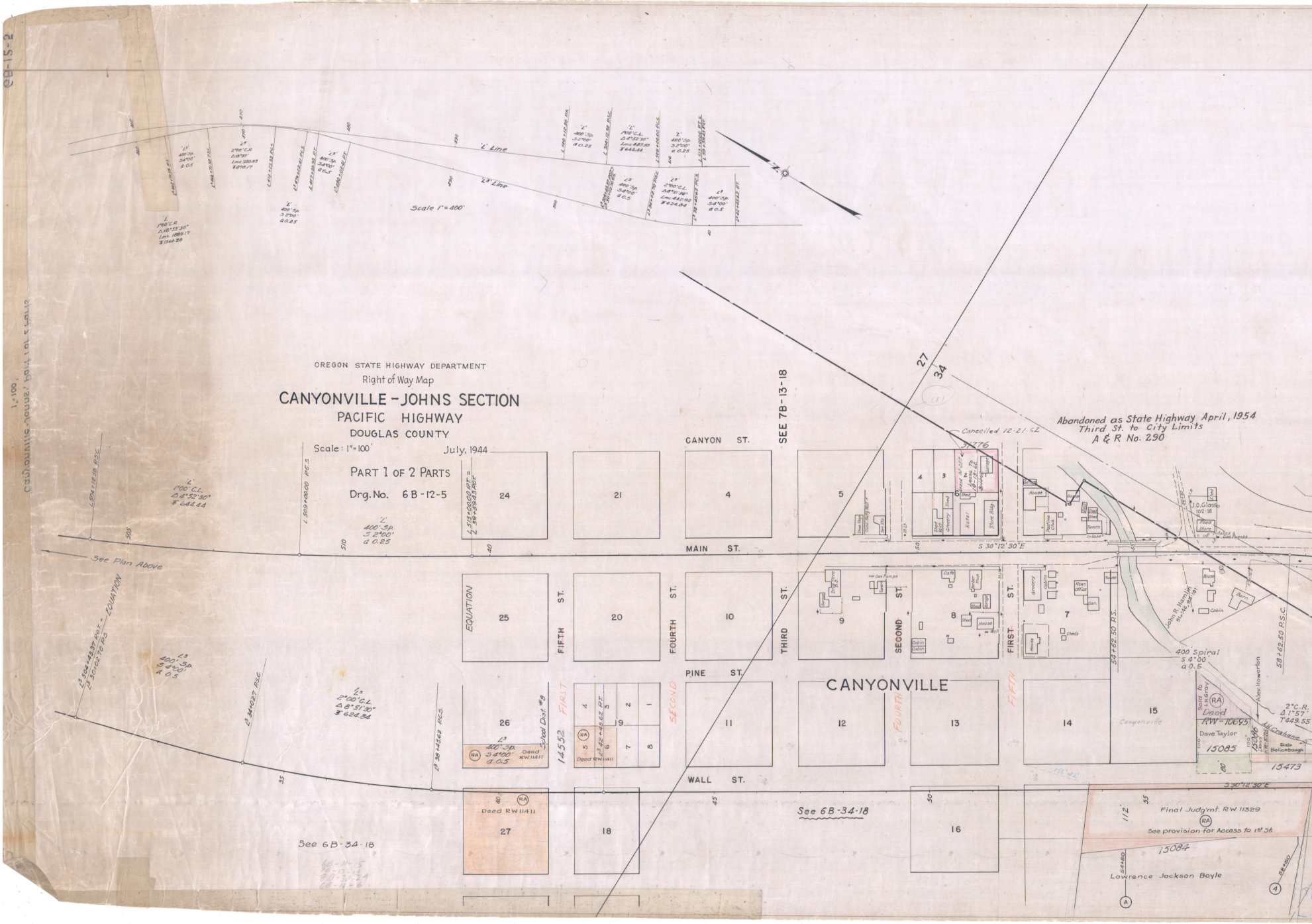

OREGON STATE HIGHWAY DEPARTMENT

Right of Way Map

CANYONVILLE - JOHNS SECTION

PACIFIC HIGHWAY

DOUGLAS COUNTY

Scale: 1" = 100'
July, 1944

PART 1 OF 2 PARTS

Drg. No. 6B-12-5

'L' Line
'L3' Line
Scale 1" = 400'
CANYON ST.
MAIN ST.
PINE ST.
WALL ST.
FIFTH ST.
FOURTH ST.
THIRD ST.
SECOND ST.
FIRST ST.
FIRST
SECOND
FOURTH
FIFTH
SEE 7B-13-18
CANYONVILLE
Canyonville
24
21
4
5
25
20
10
9
8
7
26
11
12
13
14
15
27
18
16
EQUATION
'L' 1°00' C.L. Δ 4°52'30" T 644.44
'L' 400' Sp. S 2°00' a 0.25
L 509+00.00 P.C.S.
L 513+00.00 P.T. = L 39+59.43 P.O.T.
L3 504+45.37 P.O.T. = L3 30+02.70 P.S. — EQUATION
L3 400' Sp. S 4°00' a 0.5
L3 34+02.7 P.S.C.
L3 2°00' C.L. Δ 8°51'30" T 624.84
L3 38+45.62 P.C.S.
505
510
40
45
50
35
See Plan Above
School Dist. # 8
14552
Deed RW 11411
RA
27
34
Abandoned as State Highway April, 1954
Third St. to City Limits
A & R No. 290
Cancelled 12-21-62
31776
Lease M-287
Lease To 10-13-62
Garage
Shed
Shed Mkt.
Grocery
Hotel
Store Bldg.
House
Pastime Club
Tavern
Intake
J.O. Glass
102-18
Feed Store
Intakes & Gas Pumps
S 30°12'30" E
Cafe
Barber Shop
News Office
Cabins
Barn
Cabin
Well
Sheds
John R. Hamlin
91-146, 98-181
54+62.50 P.S.
58+62.50 P.S.C.
400' Spiral S 4°00' a 0.5
Sold to I. N. Gray
Deed RW-10695
Dave Taylor
15085
15086
Alex. Howerton
2° C.R. Δ 1°57' T 449.55
A. H. Grahams
Bellenbaugh
15473
Final Judg'mt. RW 11329
See provision for Access to 1st St.
15084
112'
54+50
58+50
Lawrence Jackson Boyle
A
See 6B-34-18
6B-11-15
9B-13-18
8B-30-24
6B-12-6

T. 30 S., R. 5 W.
6B-12-5

SEE 8B-30-24 FOR NEW RW

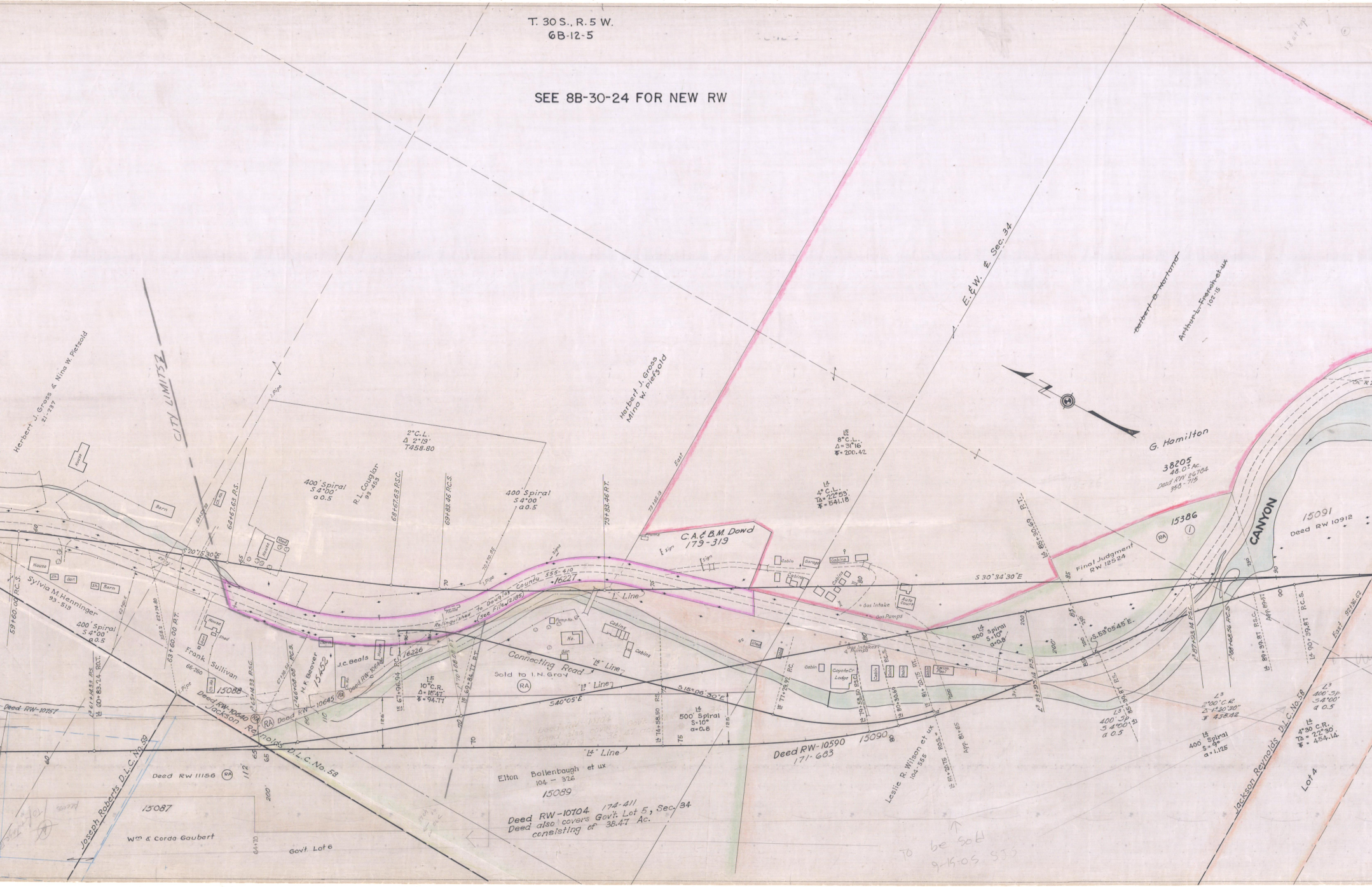

CITY LIMITS
Herbert J. Gross & Nina W. Pietzold
21-237
Herbert J. Gross
Mina W. Pietzold
E. & W. ¢ Sec. 34
~~Delbert O. Norland~~
Arthur L. French et ux
102-15
G. Hamilton
38205
48.0± Ac.
Deed RW 26784
358-715
C.A. & B.M. Dowd
179-319
2°C.L.
Δ 2°19'
T458.80
400' Spiral
S 4°00'
a 0.5
R.L. Couglar
93-453
64+67.63 P.S.
68+67.63 P.S.C.
69+83.46 P.C.S.
73+83.46 P.T.
73+95.13
East
L5
8°C.L.
Δ=31°16'
T=200.42
L4
4° C.L.
TΔ=22°53'
T=541.18
S 20°15'30"E
S 30°34'30"E
Relinquished to Douglas County 555-410
(See File 12185)
16227
16226
"L" Line
Sylvia M. Henninger
93-513
59+60.00 P.C.S.
63+60.00 P.T.
Frank Sullivan
66-260
15088
H.F. Beaver
15452
J.C. Beals
Deed RW-10640
Deed RW-10645
Deed RW-10757
RA
Jackson Reynolds D.L.C. No. 58
Joseph Roberts D.L.C. No. 59
Connecting Road
Sold to I.N. Gray
"L5" Line
"L3" Line
"L4" Line
S 40°05'E
S 15°06'30"E
L5
10°C.R.
Δ=18°47'
T=94.77
L5 67+96.94 P.C.
L3 70+08.08 P.T.
L5 69+84.77 P.T.
L4 74+58.50 P.S.
500' Spiral
S=10°
a=0.8
125'
Deed RW 11156
15087
Wm & Corda Gaubert
Govt. Lot 6
Elton Bollenbaugh et ux
104-326
15089
Deed RW-10704 174-411
Deed also covers Govt. Lot 5, Sec. 34
consisting of 38.47 Ac.
Deed RW-10590
171-683
15090
Leslie R. Wilson et ux
104-555
Cabins
Cabin
Garage
Gas Intake
Gas Pumps
Auto Court
Gas Intakes & Pumps
Coyote Cr. Lodge
Swim. Pool
Pump Ho.
Ho.
Gar.
Shed
House
Barn
Sign
Flume
L5 77+29.92 P.C.
L4 79+58.50 P.S.C.
L4 80+30.69 P.C.S.
L5 81+20.15 P.T.
L4 85+30.69 P.T.
L3 83+93.14 P.S.
L4 81+20.15 P.O.S.
App. 81+65
Final Judgment
RW 12524
15386
CANYON
15091
Deed RW 10912
S.53°05'45"E.
L3 87+93.14 P.S.C.
L3 88+62.56 P.C.S.
L4 89+39.87 P.S.C.
App. 89+57
L4 90+39.87 P.C.S.
L4 85+39.87 P.S.
92+36.62
East
L3
2°00' C.R.
Δ 1°30'30"
T 438.42
L3
400' Sp.
S 4°00'
a 0.5
L4
400' Spiral
S=9°
a=1.125
L3
400' Sp.
S 4°00'
a 0.5
L4
4°30' C.R.
TΔ=22°30'
T=454.14
Lot 4
To be sold
9-15-05 SJS

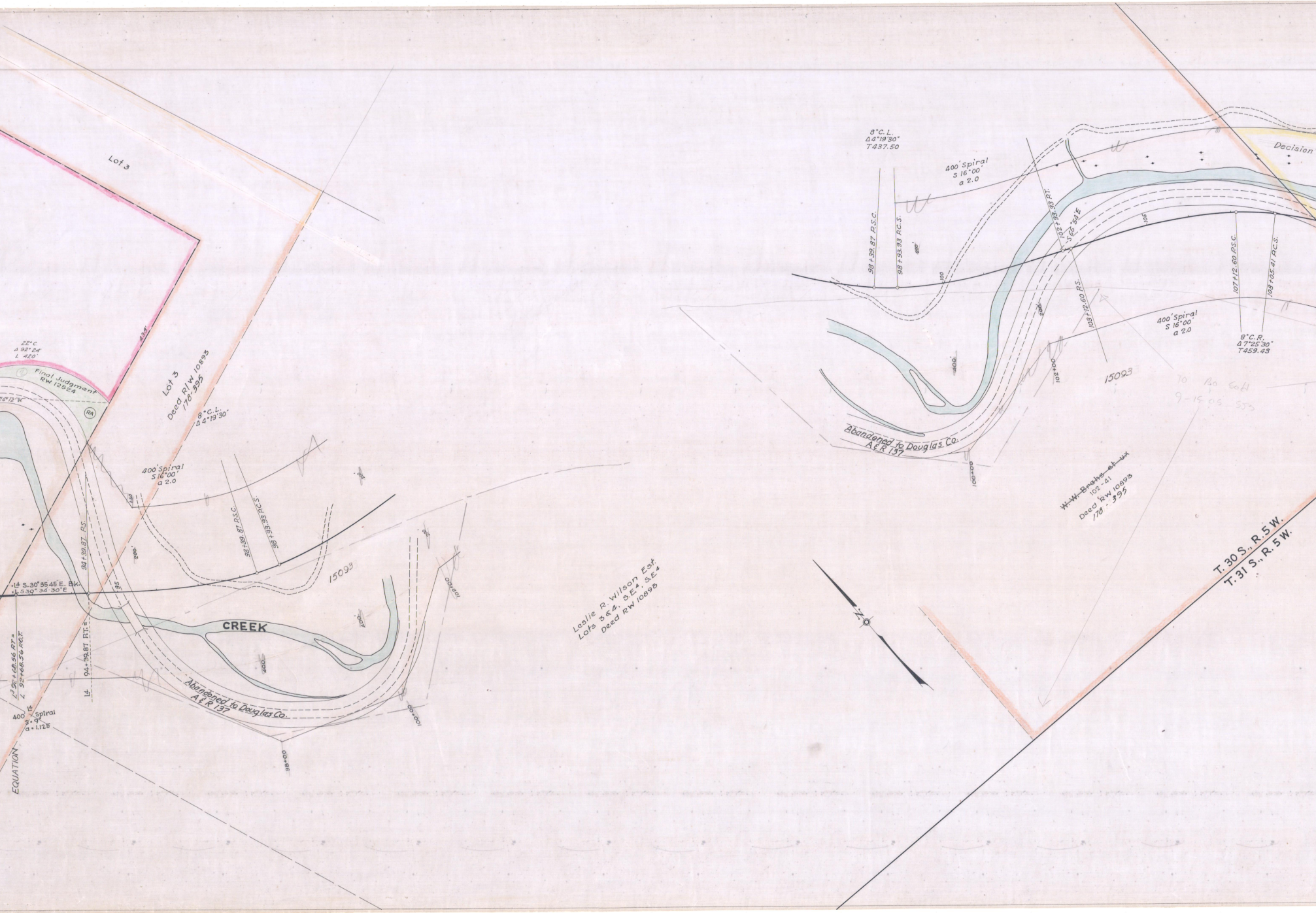
Lot 3
22° C.
Δ 92° 24'
L 420'
Final Judgment
RW 12524
RA
438'
Lot 3
Deed R/W 10893
178-395
8° C.L.
Δ 4°19'30"
400' Spiral
S 16°00'
a 2.0
+50
200'
94+39.87 P.S.
95
98+39.87 P.S.C.
98+93.93 P.C.S.
15093
L4 S.30°35'45" E. Bk.
L S30°34'30"E
CREEK
L3 92+68.56 RT =
L 92+68.56 P.O.T.
94+39.87 RT. =
L4
400' L4 Spiral
S = 9°
a = 1.125
EQUATION
Abandoned to Douglas Co.
A & R 137
98+00
100+00
102+00
400'
Leslie R. Wilson Est.
Lots 3 & 4, S.E¼ S.E¼
Deed RW 10893
8° C.L.
Δ 4°19'30"
T 437.50
400' Spiral
S 16°00'
a 2.0
98+39.87 P.S.C.
98+93.93 P.C.S.
100
102+93.93 RT.
S 66°54' E
105
103+12.60 P.S.
107+12.60 P.S.C.
108+05.41 P.C.S.
400' Spiral
S 16°00'
a 2.0
8° C.R.
Δ 7°25'30"
T 459.43
Decision
15093
70 Bo Sold
9-15-05 553
Abandoned to Douglas Co.
A & R 137
100+00
102+00
~~W. W. Brahs et ux~~
102-41
Deed RW 10893
178-395
N
T. 30 S., R. 5 W.
T. 31 S., R. 5 W.

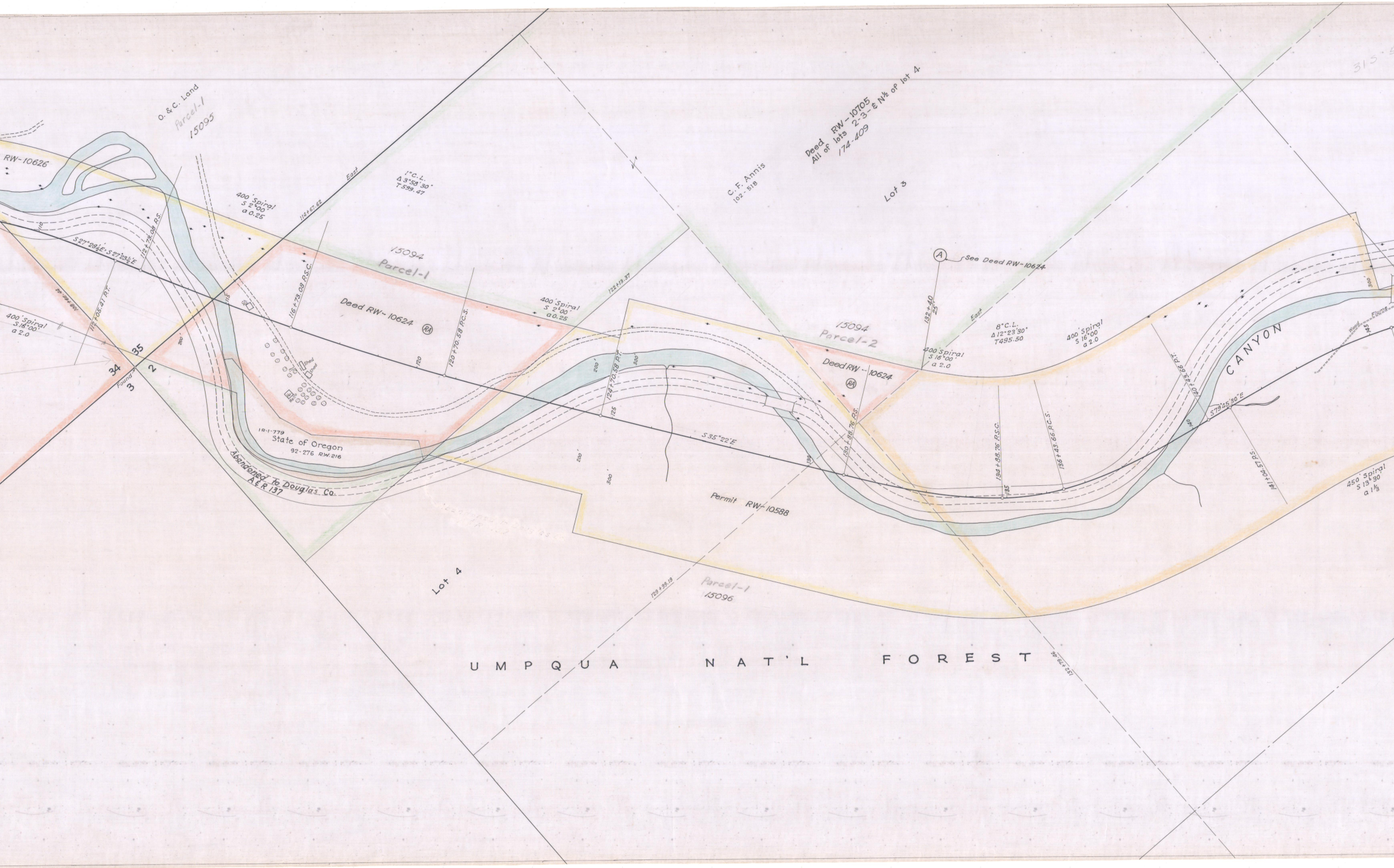
RW-10626
O. & C. Land
Parcel-1
15095
400' Spiral
S 2°00'
a 0.25
S 27°28¼'E · S 27°23¾'E
112+73.08 P.S.
112+05.41 P.T.
108+66.44
400' Spiral
S 16°00'
a 2.0
34
35
2
3
Found
110
115
200'
Shed
Shed
Wells
114+67.62
East
1° C.L.
Δ 3°58'30"
T 599.47
15094
Parcel-1
116+73.08 P.S.C.
Deed RW-10624
RA
120
120+70.58 P.C.S.
400' Spiral
S 2°00'
a 0.25
122+13.37
1R-1-779
State of Oregon
92-276 R.W. 216
Abandoned to Douglas Co.
A & R 137
C.F. Annis
102-518
Deed RW-10705
All of lots 2-3- & N½ of lot 4
174-409
Lot 3
200'
300'
124+70.58 P.T.
125
200'
300'
S 35°22'E
15094
Parcel-2
Deed RW-10624
RA
130
130+88.76 P.S.
Permit RW-10588
A
See Deed RW-10624
132+40
25'
400' Spiral
S 16°00'
a 2.0
East
8° C.L.
Δ 12°23'30"
T 495.50
400' Spiral
S 16°00'
a 2.0
134
134+88.76 P.S.C.
135
136+43.66 P.C.S.
140
140+43.66 P.T.
CANYON
S 79°45'30"E
141+04.57 P.S.
145
Wood Flume
300'
450' Spiral
S 13°30'
a 1⅓
Lot 4
129+99.19
Parcel-1
15096
132+79.46
UMPQUA NAT'L FOREST
315

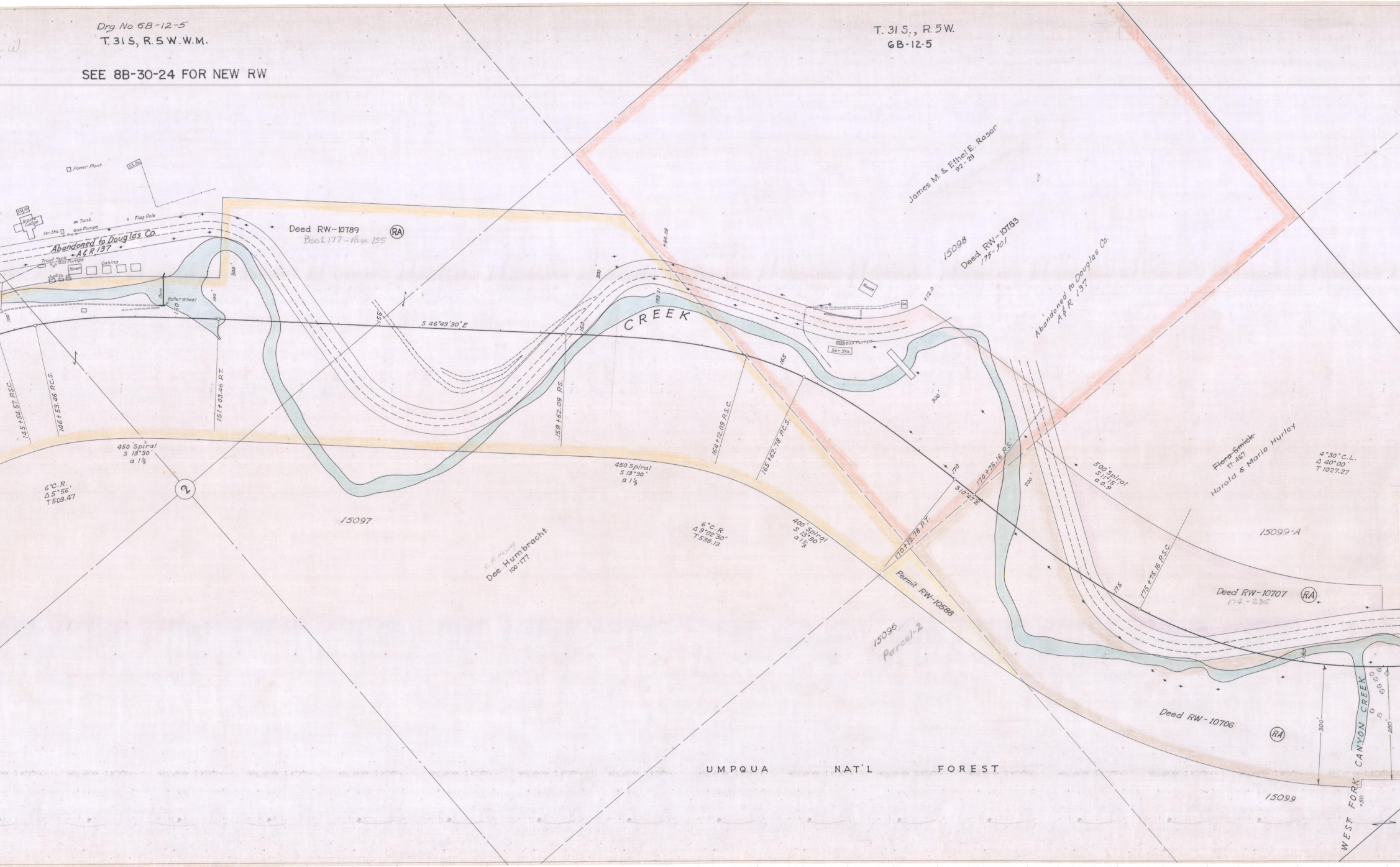
Drg. No. 6B-12-5
T. 31 S, R. 5 W. W. M.
SEE 8B-30-24 FOR NEW RW
T. 31 S., R. 5 W.
6B-12-5
Power Plant
Ch. Ho.
Sh. Sh.
Alpine Lodge
Tank
Flag Pole
Ser. Sta.
Gas Pumps
Abandoned to Douglas Co.
A & R 137
Trout Tank
Gas Pumps
Tavern
Cabins
Shed
Sh.
Sh.
Dam
Water Wheel
150
100'
100'
300'
Deed RW-10789
RA
Book 177 - Page 155
155
S 46°49'30" E
145+54.57 P.S.C.
146+53.46 P.C.S.
151+03.46 P.T.
450 Spiral
S 13°30'
a 1⅓
6° C.R.
Δ 5°56'
T 509.47
2
15097
300'
160
193.21
CREEK
159+62.09 P.S.
+84.09
450 Spiral
S 13°30'
a 1⅓
164+12.09 P.S.C.
165
165+62.78 P.C.S.
K. P. Hussey
Dee Humbracht
100-177
6° C.R.
Δ 9°02'30"
T 538.13
400' Spiral
S 13°30'
a 1⅓
James M. & Ethel E. Rasor
92-29
15098
Deed RW-10783
175-301
House
Ga.
+12.0
Gas Pumps
Ser. Sta.
300'
Abandoned to Douglas Co.
A & R 137
170
S 10°47' E
170+75.16 P.S.
170+12.78 P.T.
200'
Permit RW-10588
15096
Parcel-2
500' Spiral
S 11°15'
a 0.9
~~Flora Smick~~
17-467
Harold & Marie Hurley
4°30' C.L.
Δ 40°00'
T 1027.27
15099-A
175
175+75.16 P.S.C.
Deed RW-10707
RA
174-235
180
Deed RW-10706
RA
300'
280'
WEST FORK CANYON CREEK
+50
15099
UMPQUA NAT'L FOREST

T. 31 S., R. 5 W.
6B-12-5

SEE 8B-30-24 FOR NEW RW

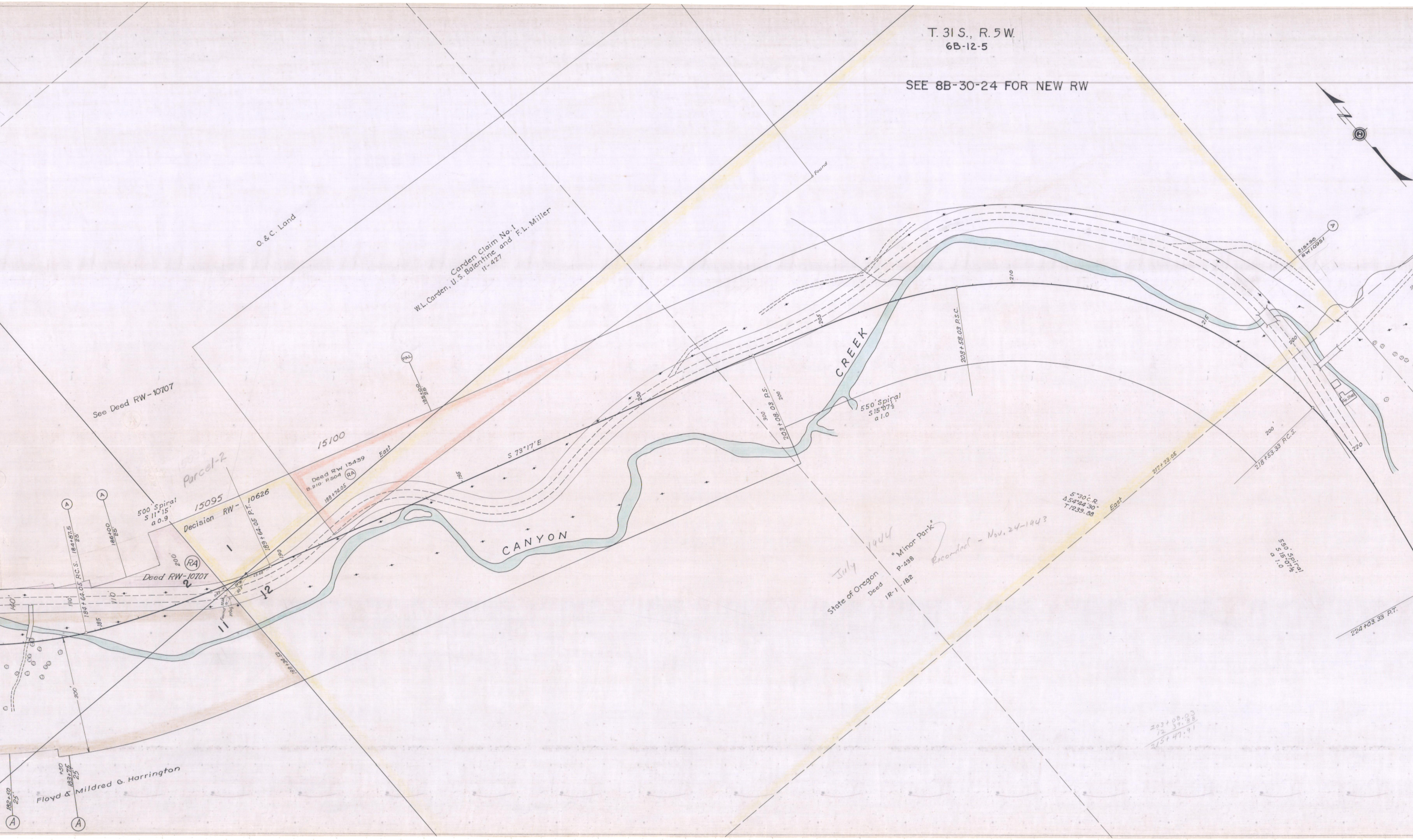
O. & C. Land
Carden Claim No. 1
W. L. Carden, U. S. Balentine and F. L. Miller
11-427
Found
See Deed RW-10707
15100
Parcel-2
15095
Decision RW- 10626
Deed RW 13439
B. 210 · P. 504
RA
188+74.05
East
500' Spiral
S 11° 15'
a 0.9
184+87.5
25'
186+00
25'
184+64.05 P.C.S.
189+64.05 P.T.
195+00
25'
PAL
200'
Deed RW-10707
140'
110'
1
2
11
12
185
190
195
200
205
210
215
220
300'
188+34.52
S 73°17'E
CANYON
CREEK
203+08.03 P.S.
550' Spiral
S 15°07½'
a 1.0
208+58.03 P.S.C.
215+50
RW 10951
A
200'
218+53.33 P.C.S.
217+23.05
East
5°30' C.R.
Δ 54°44'30"
T 1239.88
550' Spiral
S 15°07½'
a 1.0
224+03.33 P.T.
State of Oregon
Deed
IR-1-182
P-438
"Minor Park"
July 1944
Recorded - Nov. 24-1943
203+08.03
12 39.88
215+47.91
182+50
25'
+50
183+75
25'
Floyd & Mildred G. Harrington

SEE 8B-31-12 FOR NEW RW

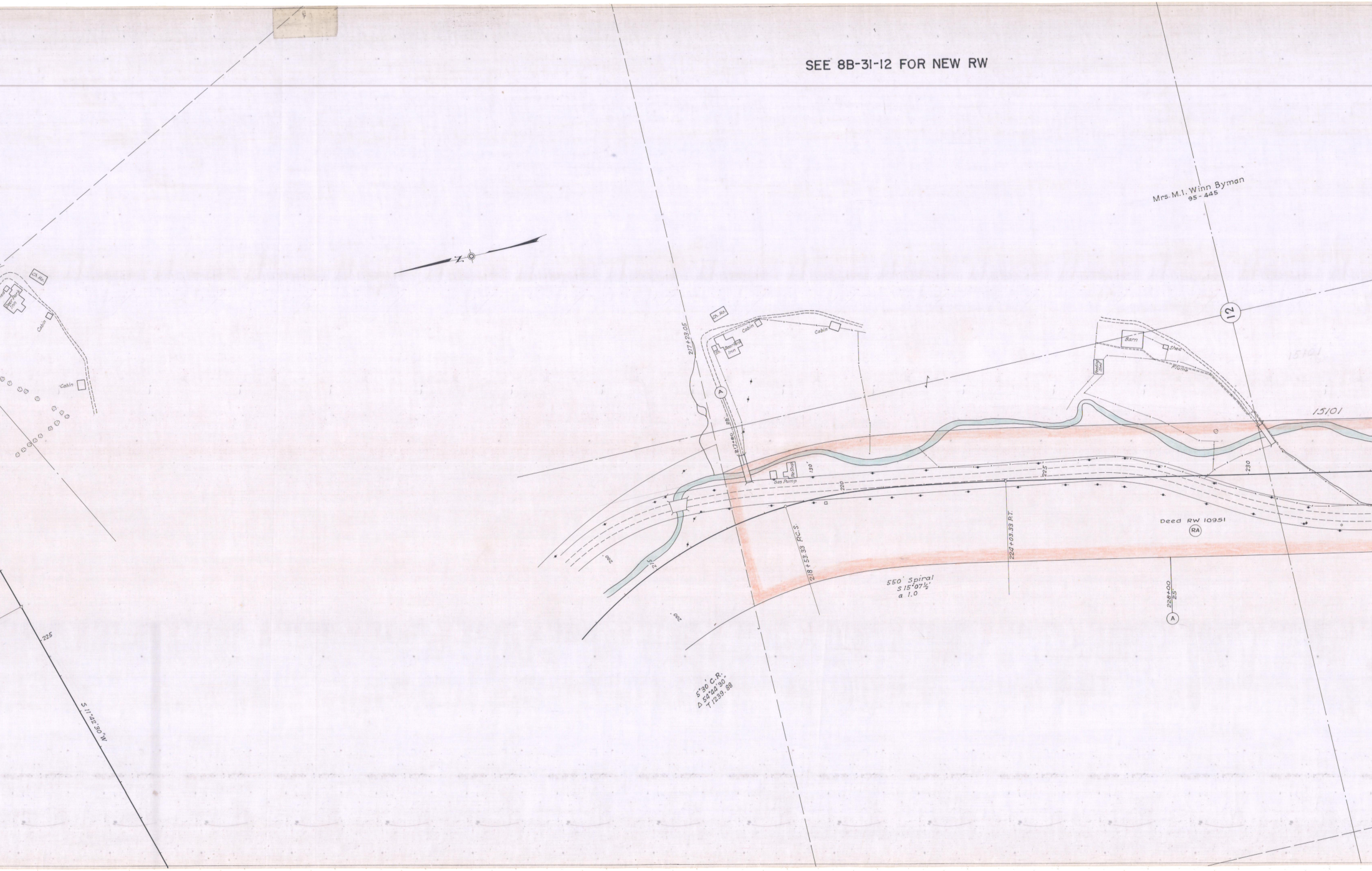

Ch. Ho.
Deer Park Inn
Cabin
Cabin
225
S 11°22'30" W
217+23.05
Ch. Ho.
Sh.
Deer Park Inn
Cabin
Cabin
A
35'
217+80
Gas Pump
Ple Shop
130'
200
215
220
218+53.33 P.C.S.
224+03.33 P.T.
225
550' Spiral
S 15°07½'
a 1.0
200
5°30' C.R.
Δ 54°44'30"
T 1239.88
Mrs. M.I. Winn Byman
95-445
12
Barn
Shed
Flume
Feeding Shed
15101
15101
230
Deed RW 10951
RA
228+00
25'
A

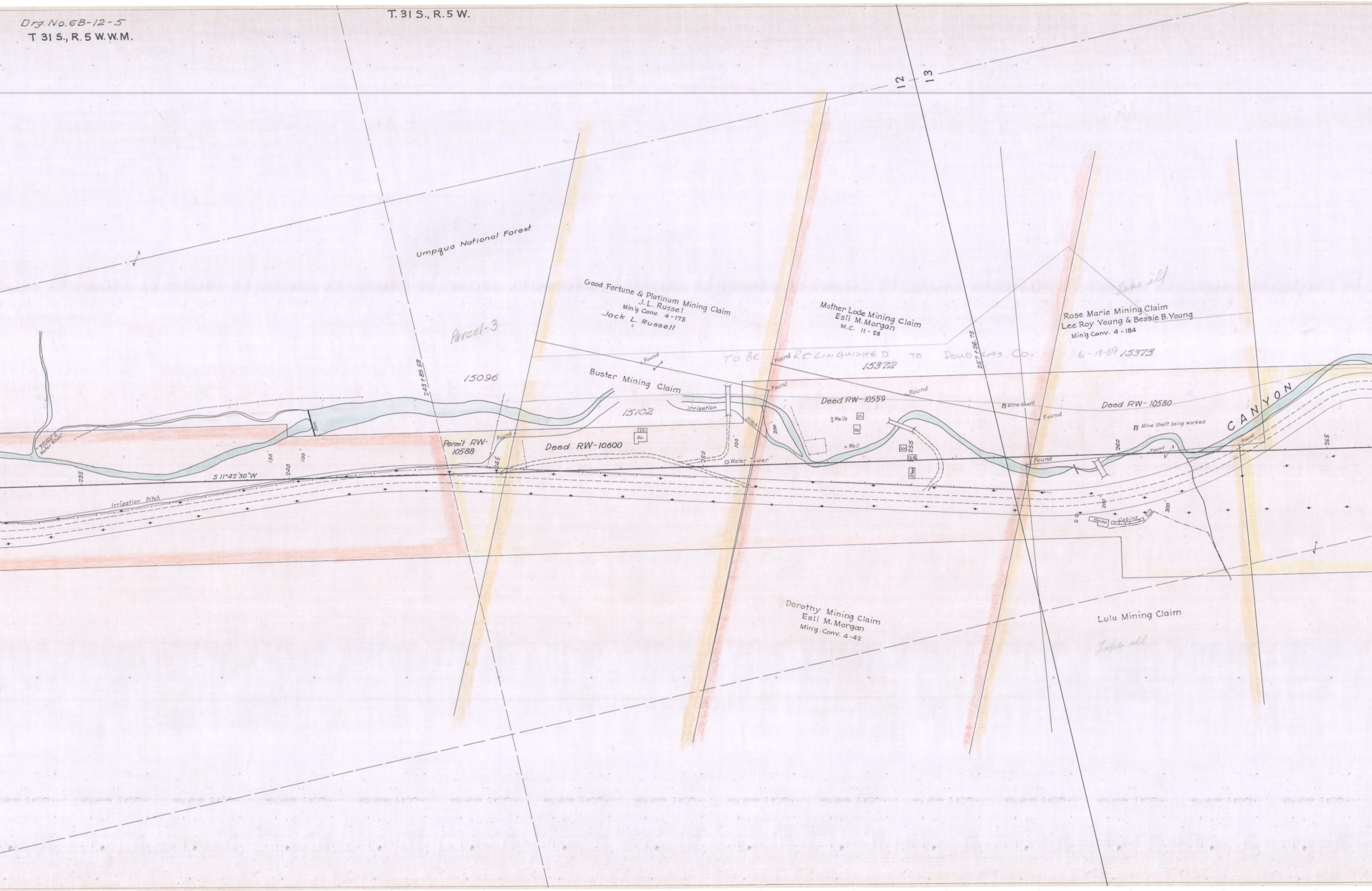
Drg. No. 6B-12-5
T 31 S., R. 5 W. W. M.
T. 31 S., R. 5 W.
12
13
Umpqua National Forest
Parcel-3
15096
243+89.58
Good Fortune & Platinum Mining Claim
J.L. Russel
Min'g Conv. 4-175
Jock L. Russell
Buster Mining Claim
15102
Flume & Water Wheel
Dam
Irrigation Ditch
Irrigation
Ditch
S 11°42'30"W
235
130'
240
100'
245
250
100'
200'
255
260
265
200'
300'
Permit RW-10588
Deed RW-10600
Sh.
Ho.
Water Tower
Found
Mother Lode Mining Claim
Esli M. Morgan
M.C. 11-28
TO BE RELINQUISHED TO DOUGLAS CO.
15372
257+26.73
Deed RW-10559
Wells
Well
Gar.
Shop
Mine Shaft
Take all
Rose Marie Mining Claim
Lee Roy Young & Bessie B. Young
Min'g Conv. 4-184
6-18-69 15373
Deed RW-10580
Mine Shaft being worked
CANYON
House
Cabins
Dorothy Mining Claim
Esli M. Morgan
Min'g Conv. 4-42
Lulu Mining Claim
Take all

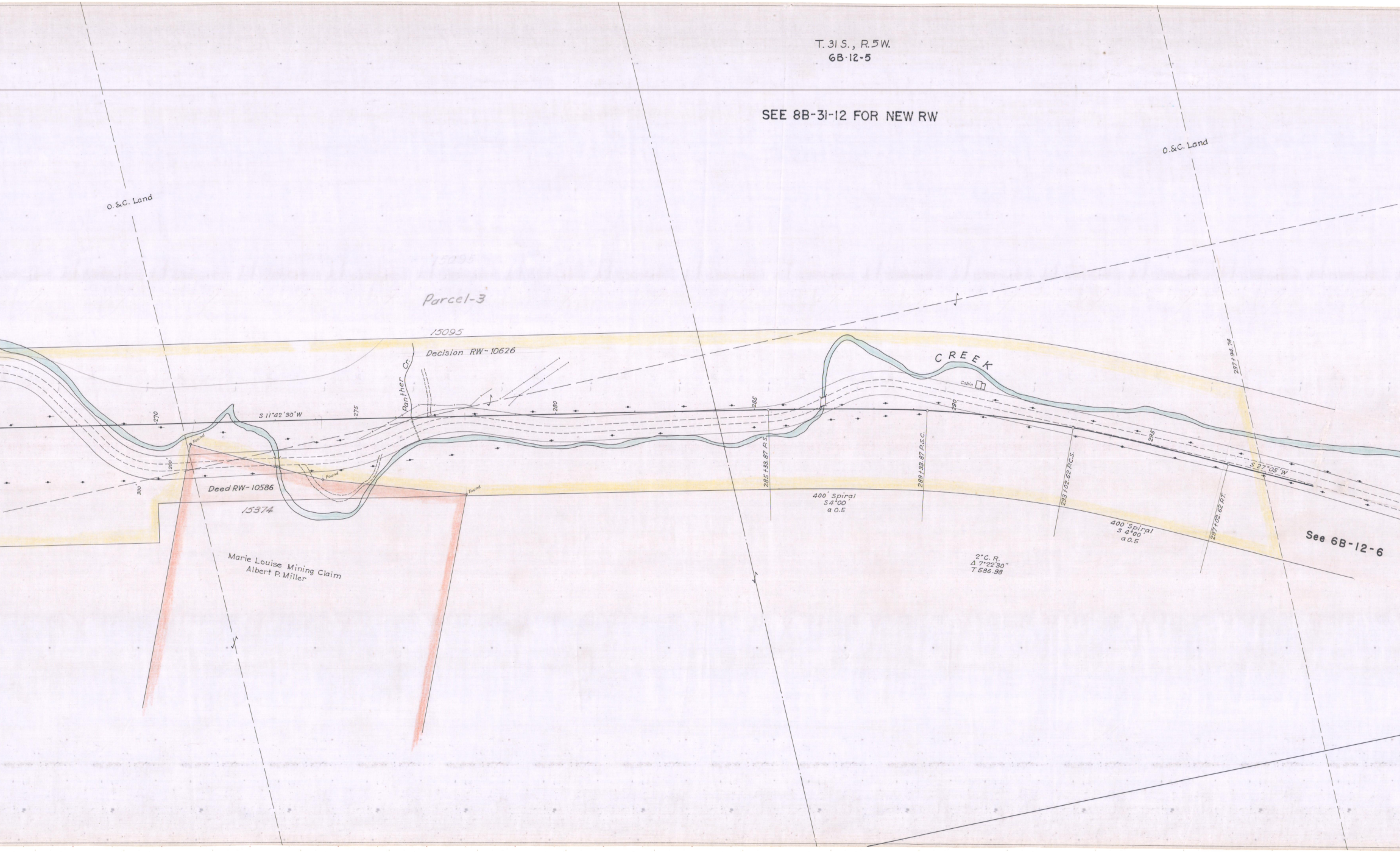
T. 31 S., R.5W.
6B-12-5
SEE 8B-31-12 FOR NEW RW
O.&C. Land
O.&C. Land
15095
Parcel-3
15095
Decision RW-10626
Panther Cr.
S 11°42'30"W
270
275
280
285
290
295
200
300
Found
Found
Found
Deed RW-10586
15374
Marie Louise Mining Claim
Albert P. Miller
CREEK
Cabin
285+33.87 P.S.
289+33.87 P.S.C.
293+02.62 P.C.S.
297+02.62 P.T.
297+94.74
400' Spiral
S 4°00'
a 0.5
400' Spiral
S 4°00'
a 0.5
2° C. R.
Δ 7°22'30"
T 586.98
S 27°05'W
See 6B-12-6

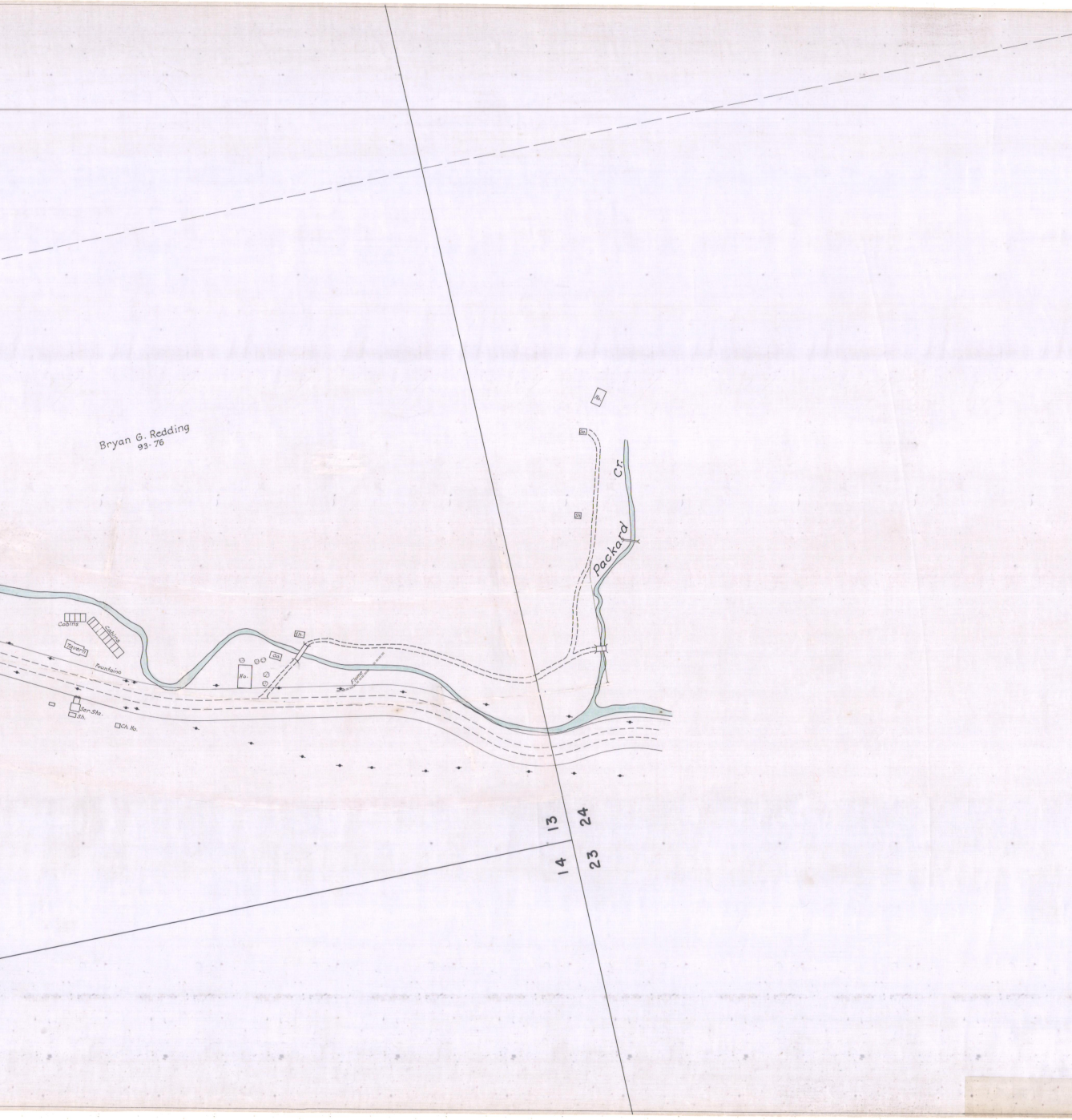
Bryan G. Redding
93-76
Cabins
Cabins
Tavern
Fountaino
Ser. Sta.
Sh.
Ch. Ho.
Sh.
Ga.
Ho.
Flume
Ga.
Sh.
Ho.
Packard Cr.
13
24
14
23