
N.30° 19'W. 194.9'
1 R-2-1808
1.23 Ac.
Cancelled
S.68° 43'W. 215.7'
N.57° 54'E. 247.6'
92.2'
S.35° 57'W.
S.32° 58'W. 47.9'
3
2
10
11
N.W.¼ N.W.¼
Sec. 11
Frank A. Bemis
B. 61 P. 120
13960
Parcel-1
1090
1095
Deed RW 18634
B. 270 - P. 540
B. 269 - { P. 331, 3, 7, 5 P. 327, 9
S.25° 51'E.
70'
Parcel-2
Sold to Stonerod
429 - 593
1089 + 31.44 P.T.
Deed RW 10892
Parcel-2
13959
Wood Bridge
1097 + 40.95 P.S.
Deed
9.0 Ac.
1080
1075
10892
S.46° 23' 30"E.
Slough
20398
1079 + 21.70 P.T.
1080 + 17.90 P.S.
Barn
Gar.
Ch. Ho.
Bunk. Ho.
Ho.
Gar.
P.S.C.
1084 + 17.90
1085 + 31.44 P.C.S.
1074 + 47.74 P.S.C.
1075 + 21.70 P.C.S.
400' Spir.
S = 8°
α = 1
4° C.R.
TΔ = 20° 32' 30"
Ts = 460.28
4° C.R.
TΔ = 18° 57' 30"
Ts = 439.82
1091 + 32
35'
A
R.B. & J. Beck
654-563-77
N.0° 21'E.
2642.50
N.E.¼ N.E.¼
Sec. 10
~~Joseph W. Whitehead~~
William D. & Mary B. Whitehead

FILED
RECEIVED
APR 5 1983
COUNTY SURVEYOR
DOUGLAS COUNTY, ORE.

PRELIMINARY
Subject to Change

OREGON STATE HIGHWAY DIVISION
DODGE CANYON CREEK - WESTWOOD STREET SECTION
ELKTON - SUTHERLIN HIGHWAY
DOUGLAS COUNTY
SCALE: 1" = 100' MARCH, 1983
PART OF DRG. 6B-24-16 & 7B-12-4

○ FOUND MONUMENTS AS NOTED

PRELIMINARY
Subject to Change


PRELIMINARY
Subject to Change
T. 25 S. R. 6 W.
6B-24-16
S.W.¼ N.W.¼
Sec. 11
Frank A. Bemis
B. 61 P. 120
1100
1105
1110
1115
1120
1125
294-49
RW 10892
0.02 Ac.
52561
400
50'
70'
13959 ②
1101 + 40.95 P.S.C.
1102 + 69.08 P.C.S.
Wood Bridge
1106 + 69.08 P.T.
+40.95 Fd. ⅝" I.R. (1-10-83)
+69.08 Fd. ⅝" I.R. (1-10-83)
3° 12' C.R.
Ta = 16° 54'
Ts = 466.47
400' Spir.
S = 6° 24'
a = 0.8
Joseph W. Whitehead
B. 109 P. 87
12" C.M.P. 23' (in pl.)
100'
Channel Change
S. 8° 57' E.
Deed RW 13665
B. 215 P. 440
9406
Deed RW 9465
13961
N. 89° 11' 00" E.
(894.96)
10 | 11
N. 0° 02' 38" E.
N.W.¼ S.W.¼
Sec. 11
Joseph C. Hamilton
B. 92 P. 275
1119 + 45.71 P.T.
400' Spir.
S = 4°
a = 0.5
1123 + 45.71 P.S.C.
+45.71
1124 + 62
TO SUTHERLIN
Ho.
Wood Sh.
Ch. Ho.
Ch. Ho.
Gar.

T. 25 S., R. 6 W., W.M.

7B-12-4

PRELIMINARY
Subject to Change

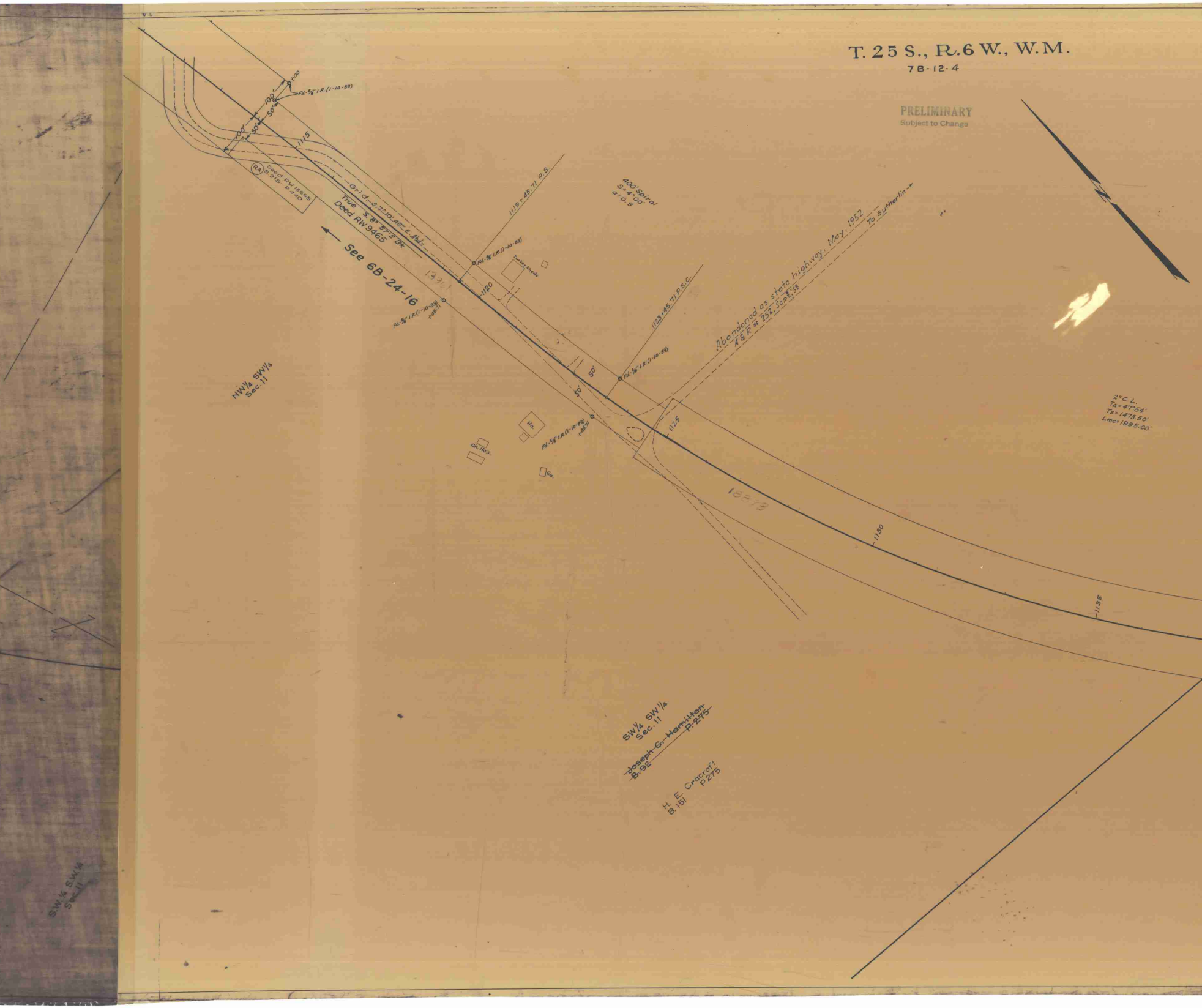
+00
Fd.-5/8" I.R. (1-10-83)
100'
50'
100'
50'
1115
RA Deed RW 13665
B. 215 - P. 440
Grid - S. 7°10'45" E. Abd.
True S. 8° 57' E Bk.
Deed RW 9465
← See 6B-24-16
1119 + 45.71 P.S.
Fd.-5/8" I.R. (1-10-83)
Turkey Sheds
13901
1120
Fd.-5/8" I.R. (1-10-83) +45.71
400' Spiral
S = 4°00'
a = 0.5
1123 + 45.71 P.S.C.
Fd.-5/8" I.R. (1-10-83)
Abandoned as state highway. May, 1952
A & R # 252, Sept. 1, 52
To Sutherlin →
50'
50'
1125
Ho.
Fd.-5/8" I.R. (1-10-83) +45.71
Ch. Ho's.
Ga.
18879
1130
1135
2° C. L.
Ta = 47°54'
Ts = 1473.50'
Lmc = 1995.00'
NW1/4 SW1/4
Sec. 11
SW1/4 SW1/4
Sec. 11
~~Joseph C. Hamilton~~
~~B. 92 P. 275~~
H. E. Cracroft
B. 151 P275
S.W.1/4 S.W.1/4
Sec. 11

PRELIMINARY
Subject to Change

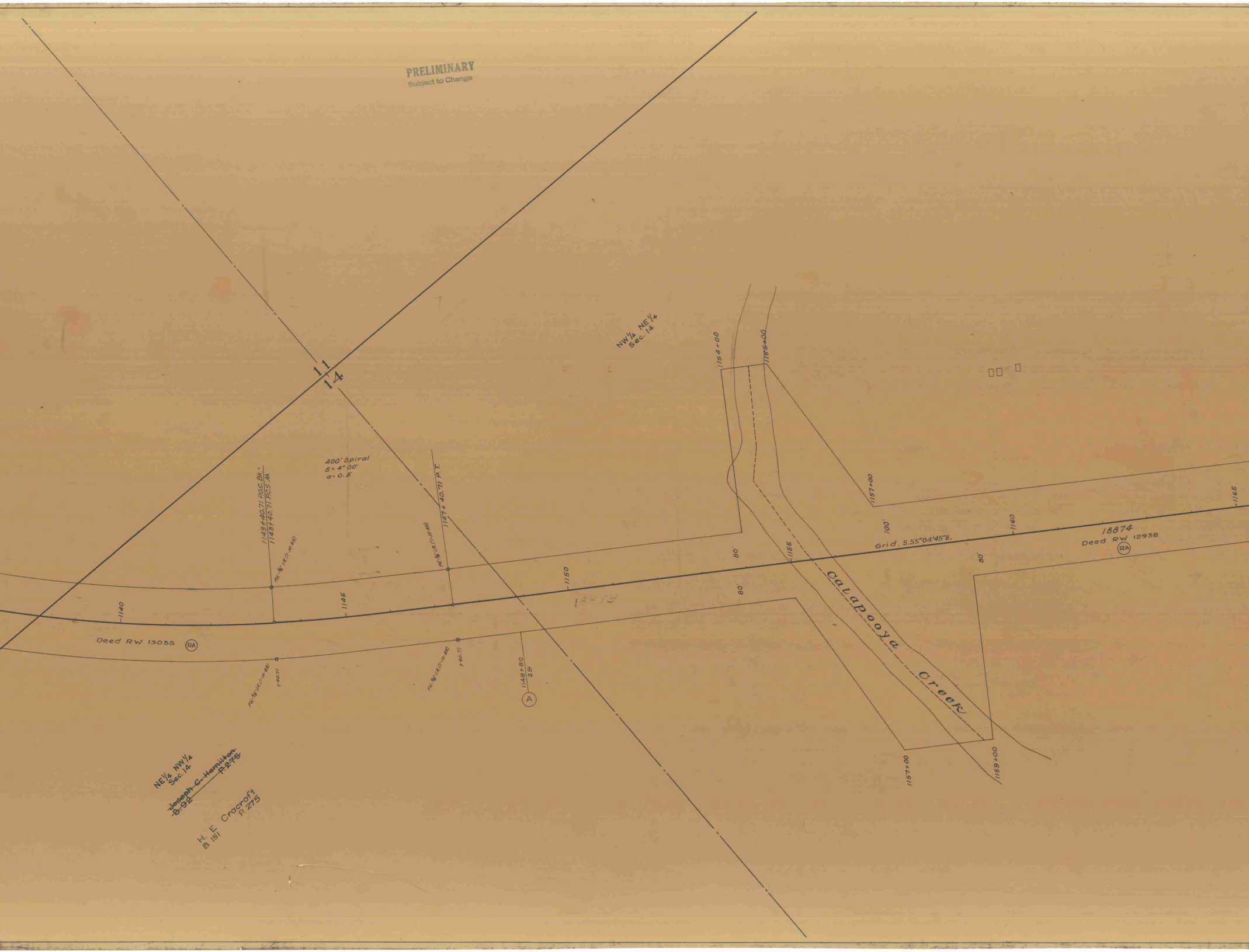
11
14
NW¼ NE¼
Sec. 14
400' Spiral
S = 4° 00'
a = 0.5
1143+40.71 P.O.C. Bk.
1143+40.71 P.C.S. Ah.
1147+40.71 P.T.
Fd. ⅝" I.R. (1-10-83)
Fd. ⅝" I.R. (1-10-83)
Fd. ⅝" I.R. (1-10-83)
+40.71
Fd. ⅝" I.R. (1-10-83)
+40.71
1140
1145
1150
1155
1160
1165
1148+80
25'
A
Deed RW 13035
RA
18879
1154+00
1155+00
1157+00
1157+00
1159+00
80'
80'
80'
100'
Grid. S.55°04'45"E.
18874
Deed RW 12938
RA
Calapooya Creek
NE¼ NW¼
Sec. 14
~~Joseph C. Hamilton~~
~~B. 92 P. 275~~
H. E. Cracroft
B. 151 P. 275

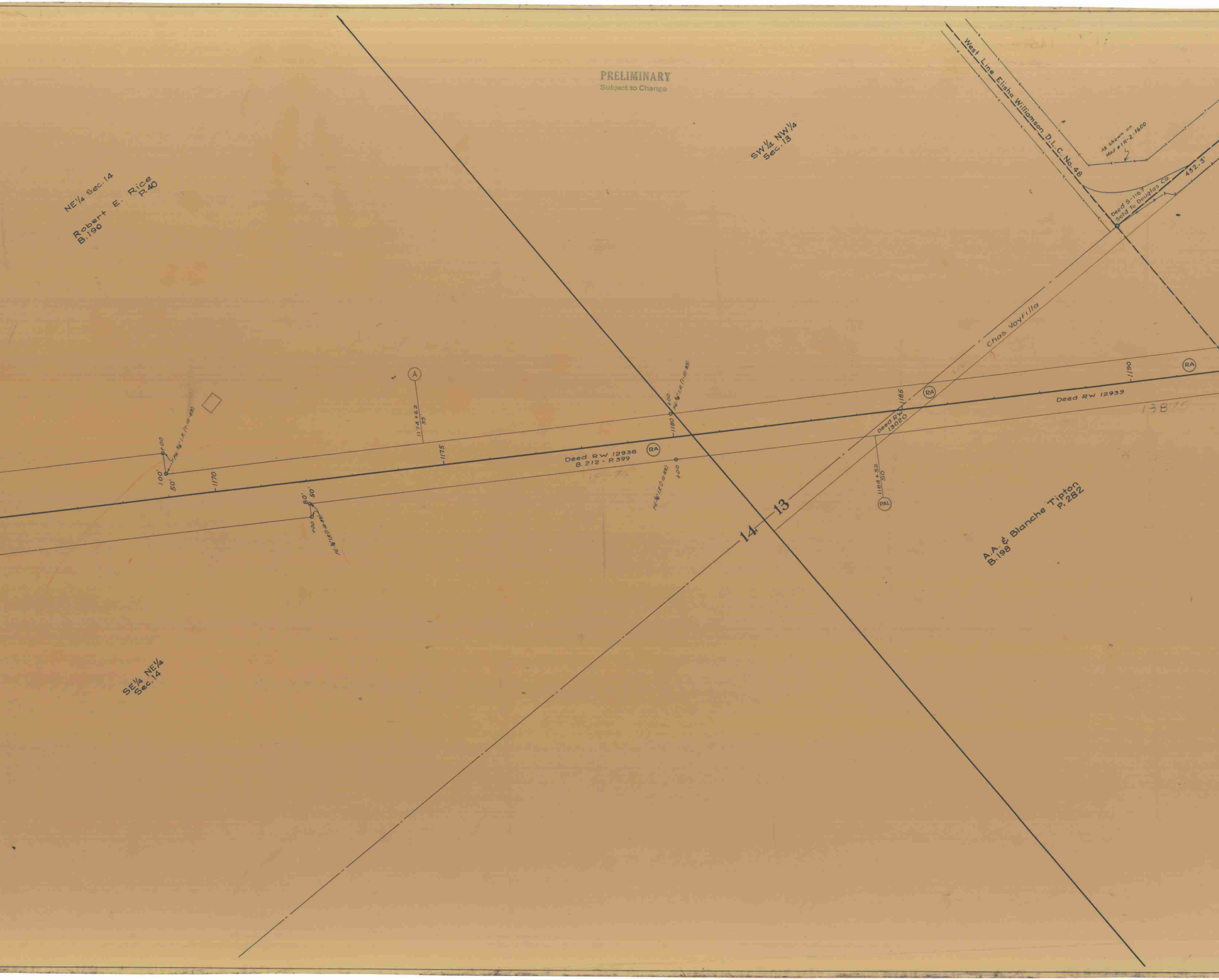
PRELIMINARY
Subject to Change
NE¼ Sec. 14
Robert E. Rice
B.190 P.40
SW¼ NW¼
Sec. 13
West Line Elisha Williamson D.L.C. No. 48
As shown on
Map #1R-2-1600
Deed S-1167
Sold to Douglas Co.
432.3'
Chas. Voyfilla
A
1174+62
35
+00
Fd. 5/8" I.R. (1-10-83)
100'
50'
1170
1175
80'
50'
+00
Fd. 5/8" I.R. (1-10-83)
Deed RW 12938
B. 212 - P. 399
RA
+00
Fd. 5/8" I.R. (1-10-83)
1180
+00
Fd. 5/8" I.R. (1-10-83)
14
13
Deed RW
13020
1185
RA
1184+32
50
PAL
1190
RA
Deed RW 12939
13875
A.A. & Blanche Tipton
B.198 P.282
SE¼ NE¼
Sec. 14

T. 25 S., R. 6 W., W.M.

7B-12-4

PRELIMINARY
Subject to Change

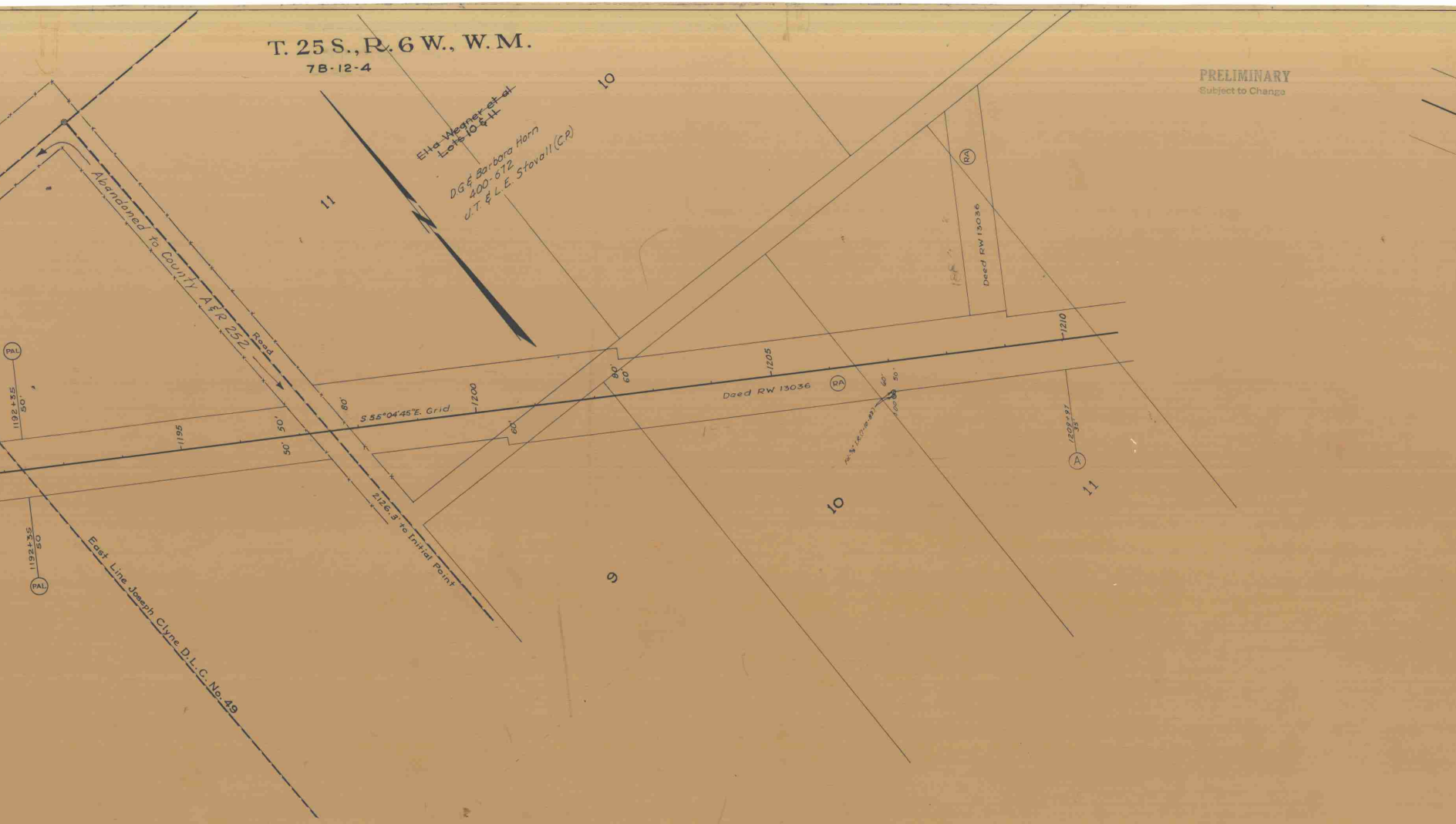
10
11
~~Ella Wegner et al~~
~~Lots 10 & 11~~
D.G & Barbara Horn
400-672
J.T. & L.E. Stovall (C.P.)
RA
Deed RW 13036
Abandoned to County A&R 252 Road
PAL
1192+85
50'
1195
50'
50'
80'
S 55°04'45"E. Grid
1200
60'
80'
60'
1205
Deed RW 13036
RA
60'
50'
0.00
Fd. ⅝" I.R. (7-10-83)
1210
1209+97
35'
A
11
10
9
2126.3' to Initial Point
1192+35
50
PAL
East Line Joseph Clyne D.L.C. No. 49

T. 25 S., R. 6 W., W.M.

7B-12-4


1205
N. 34°55' 15" E.
60'
50'
Fd. 5/8" I.R. (1-10-83)
+00
60'
50'
1210
1209+97
35'
A
1215
Fd. 5/8" I.R. (1-10-83)
+50
50'
70'
Fd. 5/8" I.R. (1-10-83)
+50
1220
Deed RW 13036
RA
15
6
16
FX
1226+00
25'
70'
50'
1225
362.5'
350'
360'
14
13
12
11
Grid. S. 55°04' 45" E.
1230
Fd. 5/8" I.R. (1-10-83)
+00
1226+00
25'
FX
D.G. & Barbara Horn
400-672
J.T. & L.E. Stovall (C.P.)
2
Fd. 5/8" I.R. (1-10-83)
+00
1
3
~~Ella Wegner et al~~
6

PRELIMINARY
Subject to Change

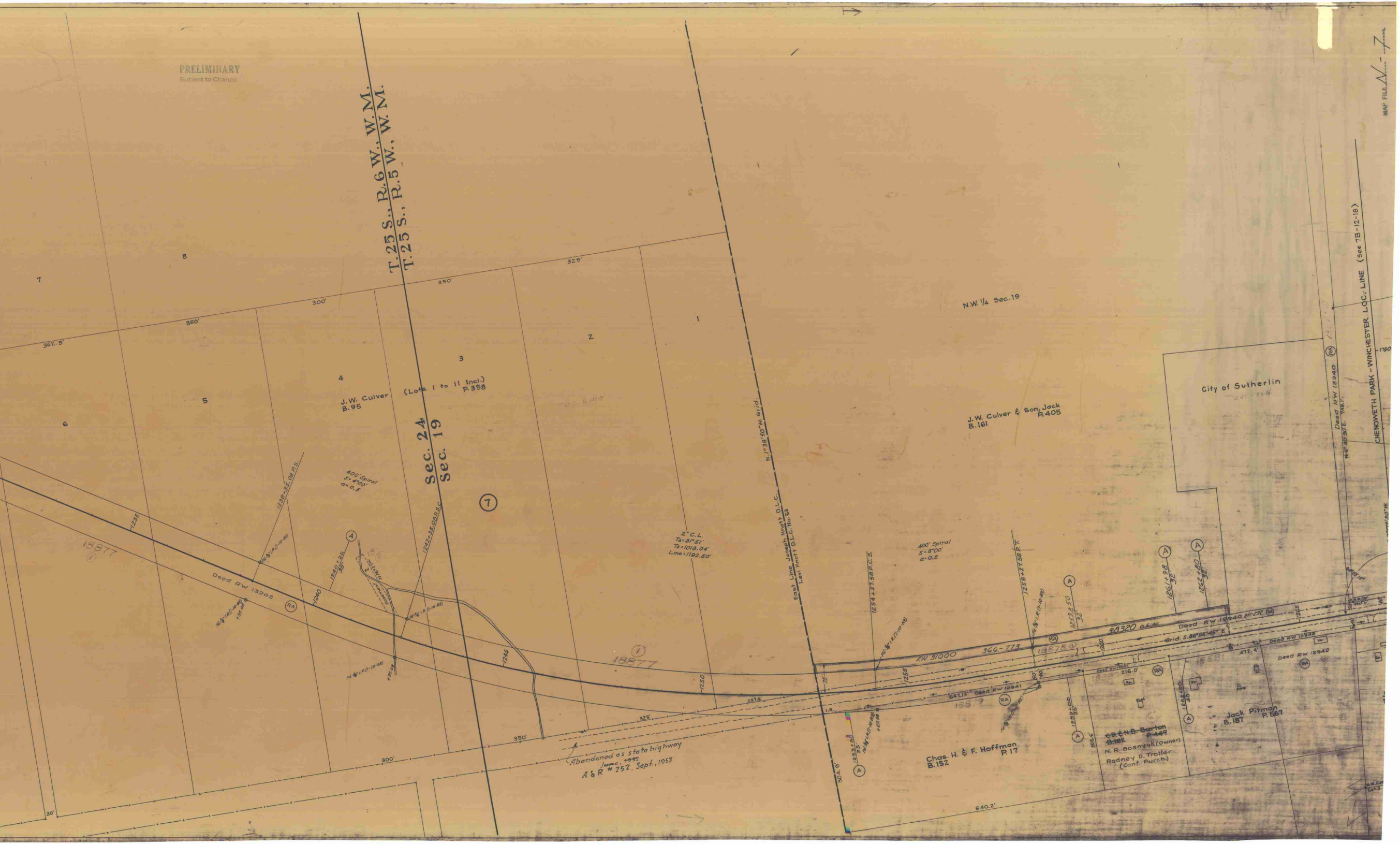
MAP FILE N-7
T. 25 S., R. 6 W., W. M.
T. 25 S., R. 5 W., W. M.
Sec. 24
Sec. 19
7
8
6
5
4
3
2
1
362.5'
350'
300'
350'
325'
J. W. Culver (Lots 1 to 11 Incl.)
B. 95 P. 358
Sec. Line
N.W. 1/4 Sec. 19
J. W. Culver & Son, Jack
B. 161 P. 405
City of Sutherlin
N. 1°38'50" W. Grid.
East Line Joseph Knott D.L.C.
Levi Knott D.L.C. No. 53
400' Spiral
S = 4°00'
a = 0.5
2° C.L.
Ta = 31°51'
Ts = 1018.04'
Lmc = 1192.50'
1238+35.08 P.S.
1242+35.08 P.S.C.
1240+25
35'
1235
1240
1245
1250
1255
1260
1265
1790
18877
①
Deed RW 13202
RA
A
Easement
Fd. 5/8" I.R. (1-10-83)
+35.08
257.6'
325'
350'
300'
30'
Abandoned as state highway
~~June, 1952~~ Sept., 1953
A & R # 252
1254+27.58 P.C.S.
1258+27.58 P.T.
1259+50
32'
1261+98
32'
1262+80
32'
RW 31000 366-773
38320 O.&C. Ac.
18878 ①
Deed RW 12940 211-232
Grid. S. 86°55'45" E.
Deed RW 12948
Deed RW 12942
Deed RW 12941
Deed RW 12937
647.13'
216.0'
472.4'
75'
50'
40'
I.R.
18879
1253+50
25'
1259+00
25'
1262+00
40'
304.9'
305.6'
640.2'
Chas. H. & F. Hoffman
B. 152 P. 17
~~C.D. & N.B. Barton~~
~~B. 162 P. 447~~
N. R. Bosnyak (owner)
Rodney D. Trotter
(Cont. Purch.)
Jack Pitman
B. 187 P. 567
Ho.
Shed
Pump
N.W. Cor. Plat "L"
N.W. Cor. Lot 3
98°03'15"
Deed RW 12940
N. 6°40'30" E. 748.1'
CHENOWETH PARK - WINCHESTER LOC. LINE (See 7B-12-18)