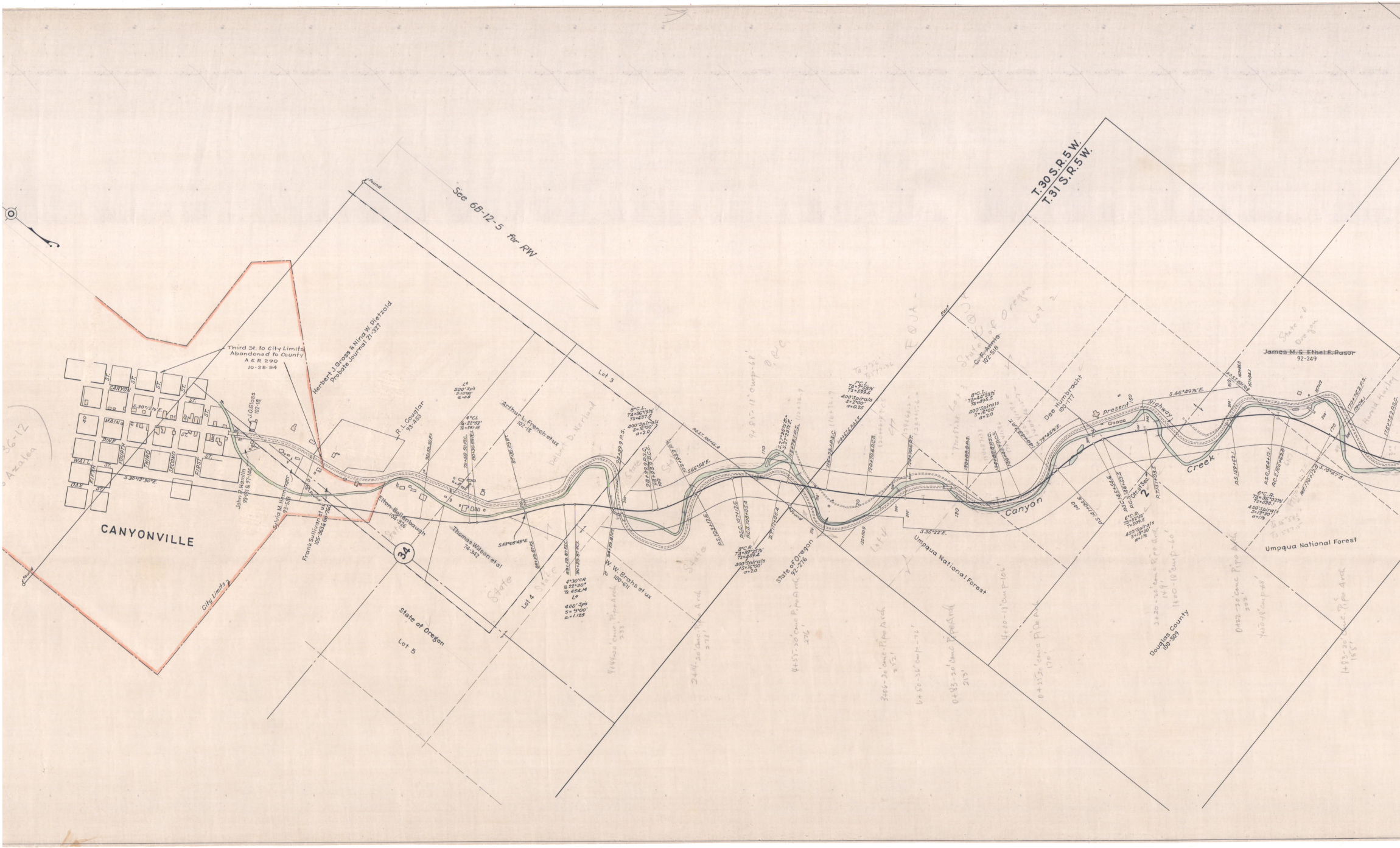
CANYONVILLE
CANYON ST.
MAIN ST.
PINE ST.
WALL ST.
OAK ST.
FIFTH
FOURTH
THIRD
SECOND
FIRST ST.
S.30°12½'E.
S.30°12'30"E.
Third St. to City Limits Abandoned to County A & R 290 10-28-54
Herbert J. Gross & Nina W. Pietzold Probate Journal 21-327
J. O. Gloss 102-18
John R. Hamlin 93-181 & 97-146
Sylvia M. Henninger 93-518
Frank Sullivan et ux 105-363 & 66-260
Elton Bollenbaugh 104-326
R. L. Couglar 93-453
City Limits
Found
34
State of Oregon
Lot 5
See 6B-12-5 for RW
Thomas Wilson et al 74-342
Arthur L. French et ux 102-15
Delbert D. Norlund
Lot 3
Lot 4
W. W. Brahs et ux 100-611
S.53°05'45"E.
4°30'CR Δ 22°30" TS 454.14 L⁴ 400' Sp's S=9°00' a=1.125
8°C.L. TΔ=36°19½' TS=437.5 400' Spirals S=16°00' a=2.0
S.66°54'E.
8°C.R. TΔ=39°25½' TS=459.4 400' Spirals S=16°00' a=2.0
State of Oregon 92-276
1°C.L. TΔ=7°58½' TS=599.5 400' Spirals S=2°00' a=0.25
S.35°22'E.
Umpqua National Forest
T. 30 S. R. 5 W.
T. 31 S. R. 5 W.
East
C. F. Annis 102-518
8°C.L. TΔ=44°29½' TS=495.5 400' Spirals S=16°00' a=2.0
Dee Humbracht 100-177
S.79°45½'E.
Present Highway
Canyon Creek
Ctr. of Sec. 2
6°C.R. TΔ=32°56' T=509.5 450' Spirals S=13°30' a=1½
S.46°49½'E.
James M. & Ethel E. Rasor 92-249
6°C.R. TΔ=36°02½' Ts=538.1 450' Spirals S=13°30' a=1⅛
S.10°47'E.
Umpqua National Forest
Douglas County 100-509
State
State of Oregon
Lot 2
Harold Hurley
4+44-20' Conc. Pipe Arch 233'
2+14-20' Conc. Pipe Arch 278'
4+55-20' Conc. Pipe Arch 276'
3+06-20' Conc. Pipe Arch 252'
6+50-36" cmp-76'
0+83-20' Conc. Pipe Arch 213'
0+25-20' Conc. Pipe Arch 170'
4+00-18" cmp-106'
2+20-20' Conc. Pipe Arch 149'
1+00-18" cmp-60'
0+22-20' Conc. Pipe Arch 222'
4+50-18" cmp-68'
1+83-20' Conc. Pipe Arch 158'
36-12
Azalea

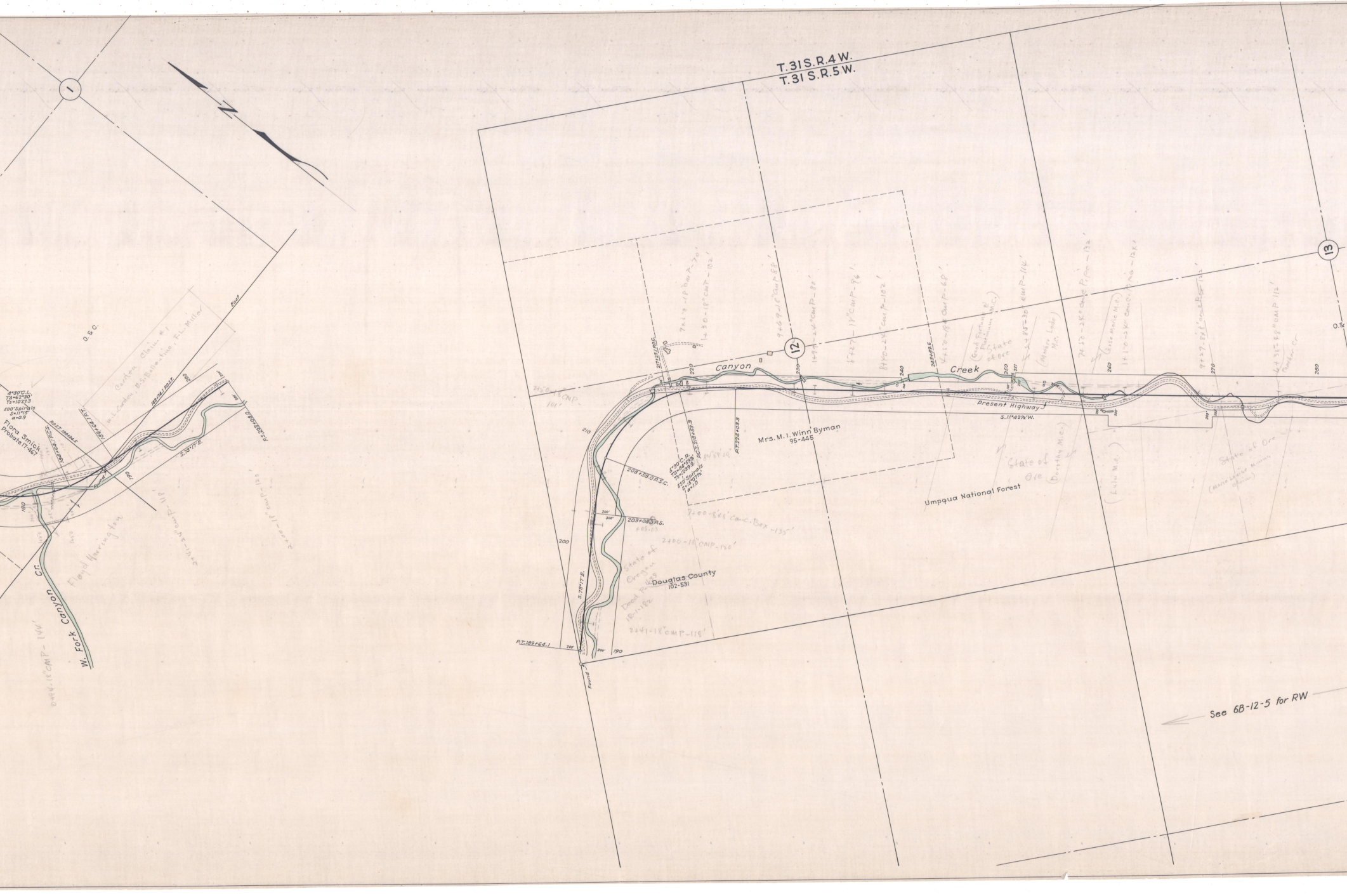

1
12
13
T.31S.R.4W.
T.31S.R.5W.
O.&C.
Carden Claim #1
W.L.Carden, B.S.Ballantine, F.L.Miller
East
4°30'C.L.
TΔ=62°30'
Ts=1027.3
500'Spirals
S=11°15'
a=0.9
Flora Smick
Probate 17-467
P.O.S.T.188+24.5
184+64.1 P.C.S.
189+64.1 P.T.
188+74.1 P.O.S.T.
P.S.203+08.0
S.73°17'E.
Found
180
190
200
Floyd Harrington
W. Fork Canyon Cr.
0+94-18"CMP-144'
2+41-24"CMP-118'
2+00-18"CMP-120'
Canyon
Creek
217+28.1 P.O.C.
220
230
240
250
251
260
270
280
243+89.6
P.T.224+08.3
P.C.S.218+53.3
5°30'C.R.
TΔ=84°59½'
Ts=1239.9
550'Spirals
S=15°07½'
a=1.0
208+58.0 P.S.C.
203+08.3 P.S.
+08.03
P.T.189+64.1
S.73°17'E.
210
Mrs. M. I. Winn Byman
95-445
Douglas County
102-531
State of Oregon
Deed P. 438
18-1-182
7+00-8'x8' Conc. Box -135'
2+00-18"CMP-120'
2+41-18"CMP-118'
24+50-18"CMP-101'
9+69-18"CMP-88'
7+14-18"CMP-70'
1+30-18"CMP-102'
1+97-24"CMP-80'
8+27-18"CMP-96'
8+40-24"CMP-102'
4+50-18"CMP-68'
5+85-30"CMP-114'
7+50-24" Conc Pipe-132'
1+10-24" Conc. Pipe-124'
9+27-8x8' conc Box 122'
6+35-48" CMP 112'
(Good Fortune & Platinum M.C.)
State of Ore
(Mother Lode M.C.)
(Rose Marie M.C.)
State of Ore
(Dorothy M.C.)
(Lulu M.C.)
State of Ore
(Marie Louise Mining Claim)
Panther Cr
Present Highway
S.11°42½'W.
Umpqua National Forest
O.&C.
See 6B-12-5 for RW

Drg. No. 6B-11-15

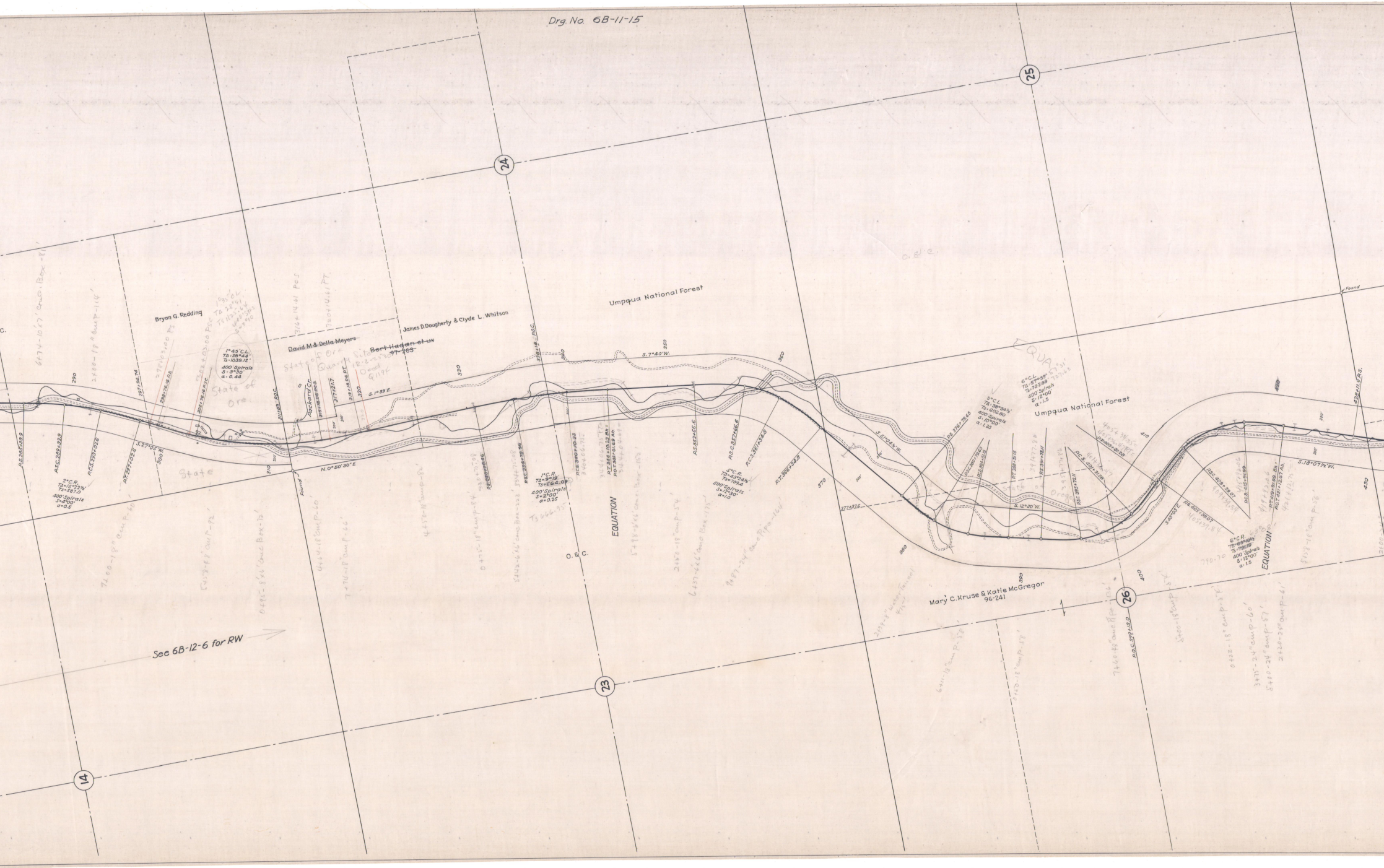
14
23
24
25
26
Bryan G. Redding
David M & Della Meyers
~~Bert Hagan et ux~~
~~97-263~~
James D. Dougherty & Clyde L. Whitson
Umpqua National Forest
Umpqua National Forest
Mary C. Kruse & Katie McGregor
96-241
O. & C.
O. & C.
State
State of Ore
State of Oregon
Packard Cr.
Found
Found
EQUATION
EQUATION
See 6B-12-6 for RW
P.S. 285+33.9
P.S.C. 289+93.9
P.C.S. 293+02.6
P.T. 297+02.6
297+94.74
298+76.16 P.S.
302+76.16 P.S.C.
311+89 P.O.C.
315+18.06 P.C.S.
317+21.7
319+18.06 P.T.
338+18 P.O.C.
P.S. 330+78.56
P.S.C. 335+78.56
P.C.S. 340+10.28
P.T. 344+10.23 Bk. =
P.O.T. 348+01.69 Ah.
P.S. 352+66.6
P.S.C. 357+66.6
P.C.S. 361+94.8
P.T. 366+94.8
P.S. 376+79.65
P.S.C. 380+79.65
P.C.S. 384+51.15
P.T. 388+51.15
P.S. 391+72.11
P.S.C. 395+72.11
P.C.S. 401+31.28
P.T. 405+31.28
P.S. 405+39.07
P.S.C. 409+39.07
P.C.S. 415+91.99
P.T. 419+91.99 Bk. =
P.O.T. 421+12.57 Ah.
428+11.9 P.S.
P.O.C. 399+13.0
377+37.6
2°C.R.
TΔ=15°22½'
Ts=587.0
400' Spirals
S=4°00'
a=0.5
1°45' C.L.
TΔ=28°44'
Ts=1039.12'
400' Spirals
S=3°30'
a=0.44
1°C.R.
TΔ=9°19'
Ts=664.09'
400' Spirals
S=2°00'
a=0.25
5°C.R.
TΔ=43°24½'
Ts=709.4
500' Spirals
S=12°30'
a=1.0
5°C.L.
TΔ=38°34½'
Ts=602.80
400' Spirals
S=10°00'
a=1.25
6°C.L.
TΔ=57°39'
Ts=727.89'
400' Spirals
S=12°00'
a=1.5
6°C.R.
TΔ=63°10½'
Ts=791.19
400' Spirals
S=12°00'
a=1.5
S. 27°05' W.
N. 0°50'30" E.
S. 1°39' E.
S. 7°40' W.
S. 51°04½' W.
S. 12°30' W.
S. 45°03' E.
S. 18°07½' W.
290
300
310
320
330
340
350
360
370
380
390
400
410
420
430
6+74-10'x7' Conc. Box-81
2+00-18" cmp-114'
7+00-18" cmp-60'
4+58-8'x8' cmp-92'
4+64-18" cmp-60'
4+50-18" cmp-82'
0+75-18" cmp-84'
3+42-6'x6' Conc. Box-223'
5+98-6'x6' Conc. Box-152'
2+50-18" cmp-54'
6+37-6'x6' Conc. Box-175'
9+87-24" Conc. Pipe-164'
2+39-8" Water Tunnel
5+00-18" cmp-60'
5+58-18" cmp-56'
Ts 666.95
790.70
State of Ore Quarry Site
Deed

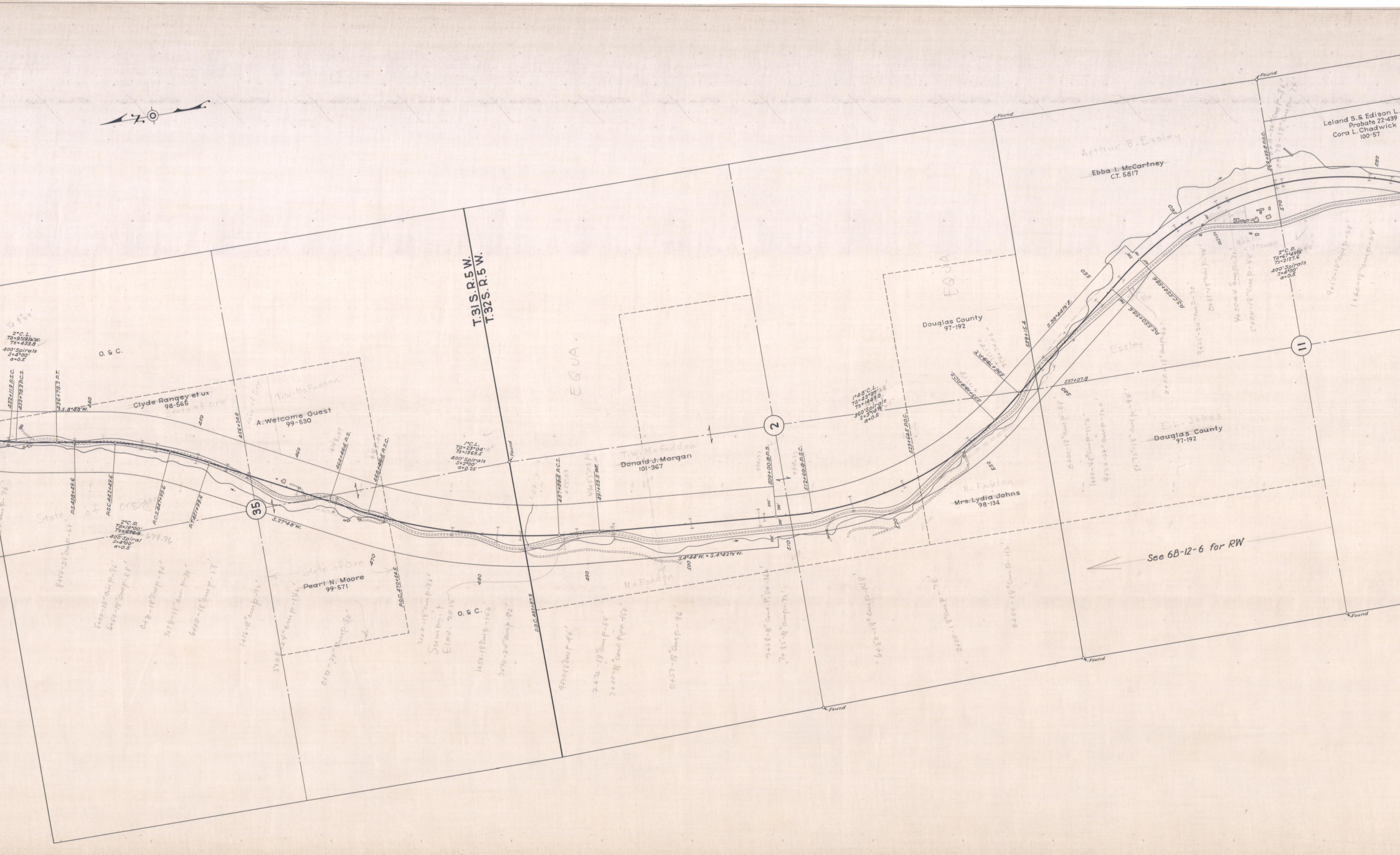
T.31 S. R.5 W.
T.32 S. R.5 W.
O. & C.
2°C.L.
TΔ=9°19½'W.
Ts=433.8
400' Spirals
S=4°00'
a=0.5
432+11.9 P.S.C.
432+78.2 P.C.S.
436+78.2 P.T.
S.8°48'W.
440
Clyde Rangey et ux
98-565
State of Ore
T.W. McFadden
A. Welcome Guest
99-530
456+24.8
450
460
464+46.5 P.S.
468+46.5 P.S.C.
P.S.438+49.6
P.S.C.442+49.6
P.C.S.447+99.6
P.T.451+99.6
2°C.R.
TΔ=19°00'
Ts=676.8
400' Spiral
S=4°00'
a=0.5
679.74
35
S.27°48'W.
State of Oregon
Pearl N. Moore
99-571
470
P.O.C.470+54.6
480
Summit
Elev. 2015
1°C.L.
TΔ=23°04'
Ts=1369.5
400' Spirals
S=2°00'
a=0.25
Found
P.O.C.483+87.9
487+58.5 P.C.S.
491+53.5 P.T.
EQUA
Donald J. Morgan
101-367
490
S.4°44'W. = S.4°42½'W.
500
McFadden
2
509+00.0 P.S.
512+60.0 P.S.C.
510
1°48'C.L.
TΔ=43°27'
Ts=1449.0
360' Spirals
S=3°14½'
a=0.5
523+64.5 P.O.C.
Douglas County
97-192
Mrs. Lydia Johns
98-134
520
530
539+15.4
537+07.8
540
S.38°44½'E.
P.S.550+58.6
P.S.C.554+58.6
550
560
570
580
Arthur B. Essley
Ebba I. McCartney
C.T. 5817
569+99.8 P.O.C.
Leland S. & Edison L.
Probate 22-439
Cora L. Chadwick
100-57
Nina M. Utzman
2°C.R.
TΔ=67°49½'
Ts=2127.6
400' Spirals
S=4°00'
a=0.5
11
Essley
E.L. Johns
Douglas County
97-192
See 6B-12-6 for RW
Found

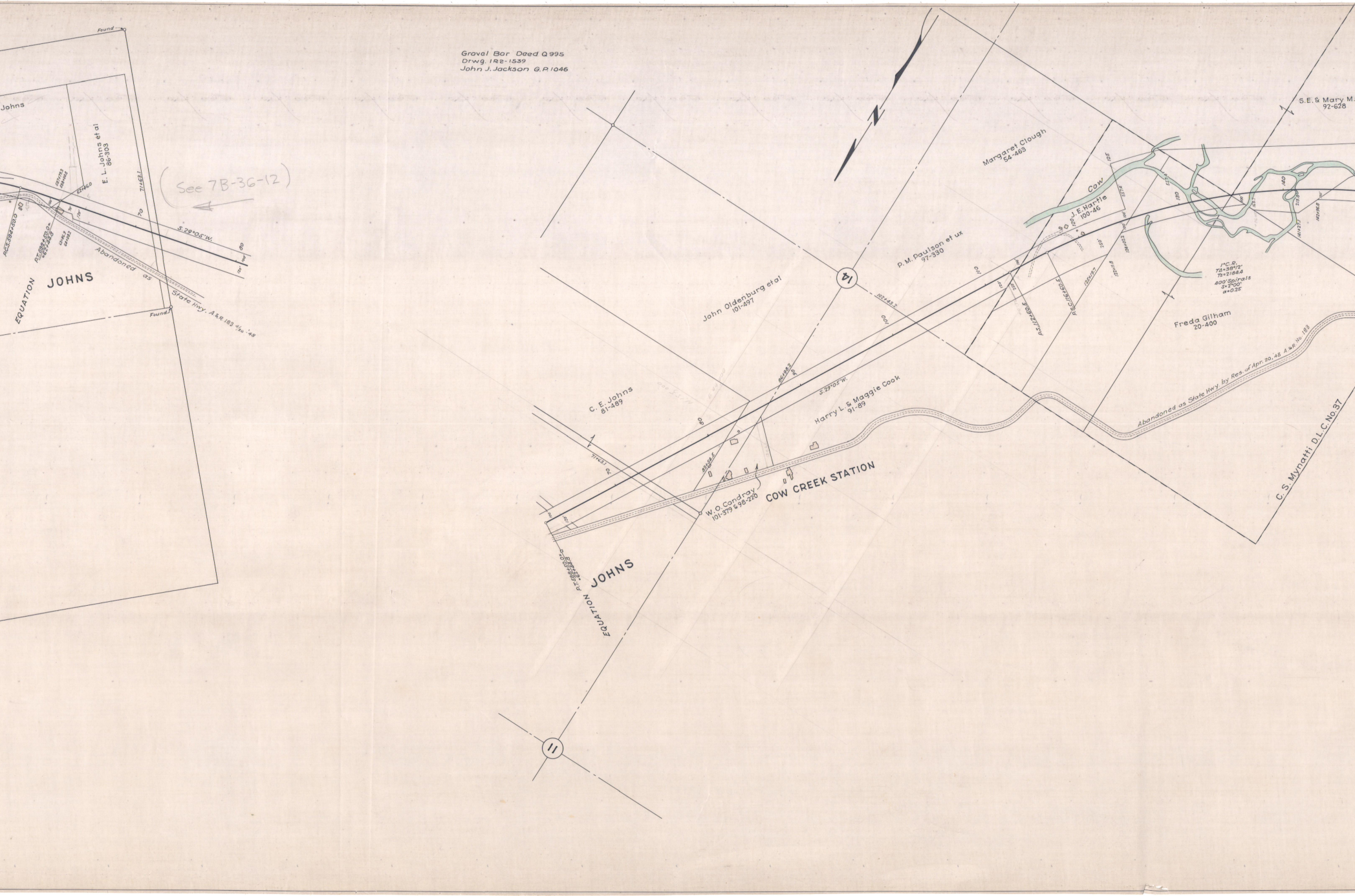

Gravel Bar Deed Q 995
Drwg. 1R2-1539
John J. Jackson G.R. 1046
Found
Johns
E. L. Johns et al
86-303
(See 7B-36-12)
P.C.S. 584+50.0
P.T. 588+50.0 = 62+44.8
62+46.0
71+63.1
70
80
S. 29°05' W.
Abandoned as State Hwy. A.&R. 183 4/20 '48
Found
EQUATION
JOHNS
14
11
P.M. Paulson et ux
97-330
John Oldenburg et al
101-497
102+43.2
C. E. Johns
81-489
86+98.2
S. 29°05' W.
Harry L. & Maggie Cook
91-89
W. O. Condray
101-379 & 98-220
COW CREEK STATION
EQUATION
P.T. 588+50.0 = 62+44.8
JOHNS
Margaret Clough
54-463
Cow
J. E. Hartle
100-46
P.S. 112+60.5
P.S.C. 116+60.5
125+19.7
127+11.8
128+07.2
S.E. & Mary M.
92-628
1° C.R.
TΔ=38°12'
Ts=2184.4
400' Spirals
S=2°00'
a=0.25
141+27.1
142+96.8
Freda Gilham
20-400
Abandoned as State Hwy. by Res. of Apr. 20, '48 A.&R. No. 183
C. S. Mynatti D.L.C. No. 37
90
100
110
120
125
130
140

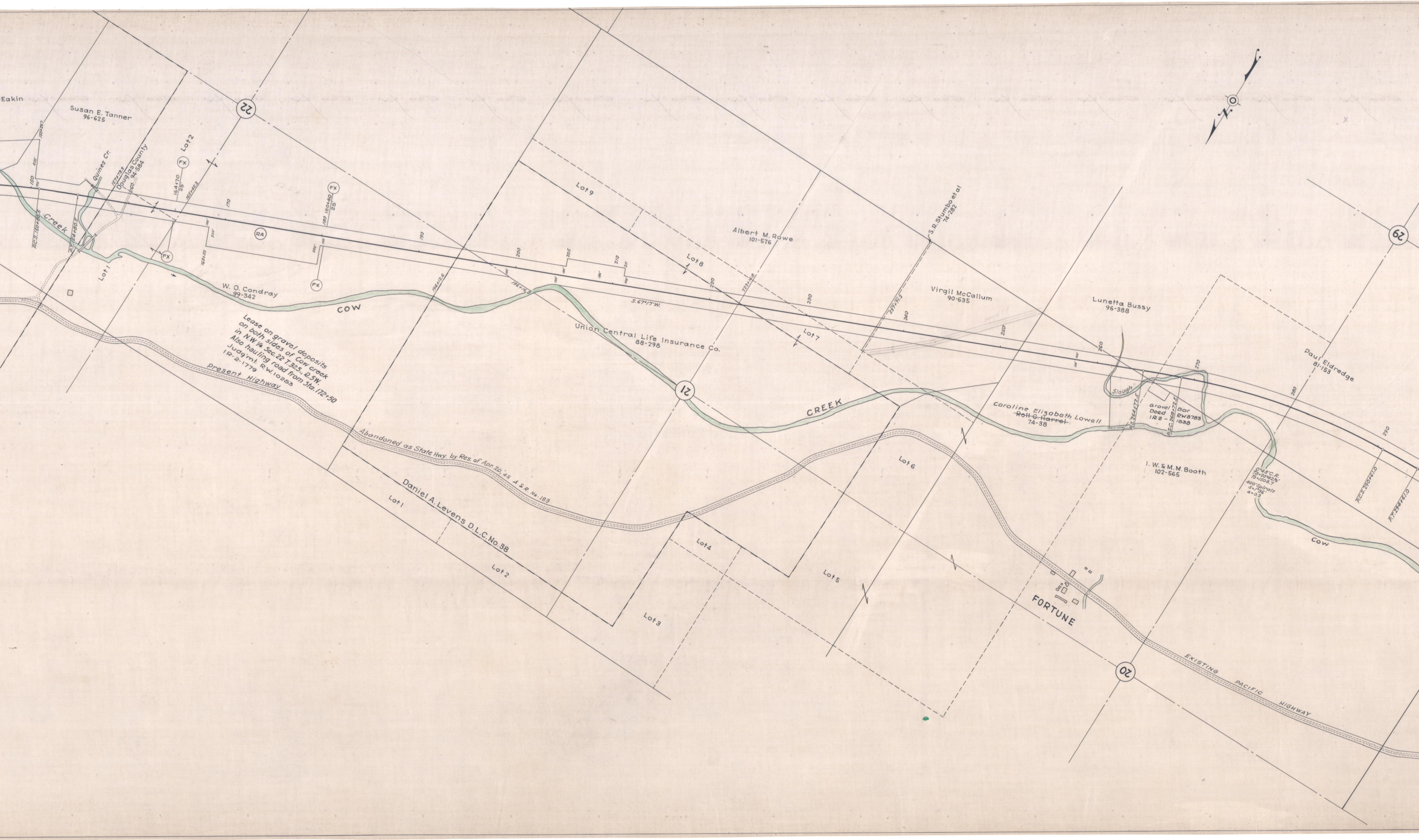
Eakin
Susan E. Tanner
96-625
22
Quines Cr.
Douglas County
160 94-584
157+73.9
Lot 2
FX
164+70
25'
165+45.2
150
100'
200'
150+29.7
Creek
A.C.S. 150+80.5
P.T. 154+80.5
Lot 1
FX
RA
170
100'
300'
168+50
FX
180 180+40
25'
100'
300'
FX
W. O. Condray
99-342
COW
Lease on gravel deposits on both sides of Cow creek in N.W.1/4 Sec. 22 T.32S., R.5W. Also hauling road from Sta. 172+50
Judg'mt. R.W. 10253
1R-2-1779
Present Highway
Abandoned as State Hwy. by Res. of Apr. 20,'48 A.S.R. No. 183
Daniel A. Levens D.L.C. No. 38
Lot 1
Lot 2
Lot 3
Lot 4
Lot 5
Lot 6
Lot 7
Lot 8
Lot 9
190
194+12.6
196+16.0
200
205
210
211
S.67°17'W.
220
223+16.8
230
237+71.2
240
250
260
270
280
290
Albert M. Rowe
101-576
S.R. Stumbo et al
74-282
Virgil McCallum
90-635
Union Central Life Insurance Co.
88-298
21
CREEK
Caroline Elizabeth Lowell
~~Roll G. Harrel~~
74-38
Lunetta Bussy
96-388
Slough
P.S. 264+72.5
P.S.C. 268+72.5
Gravel Deed
1R2-
Bar RW 8783
1538
Paul Eldredge
81-153
I. W. & M. M. Booth
102-565
0°48' C.R.
72=20°42½'
72=1508.7
400' Spirals
S=1°36'
a=0.2
P.C.S. 290+61.0
P.T. 294+61.0
COW
FORTUNE
20
EXISTING PACIFIC HIGHWAY
29
N

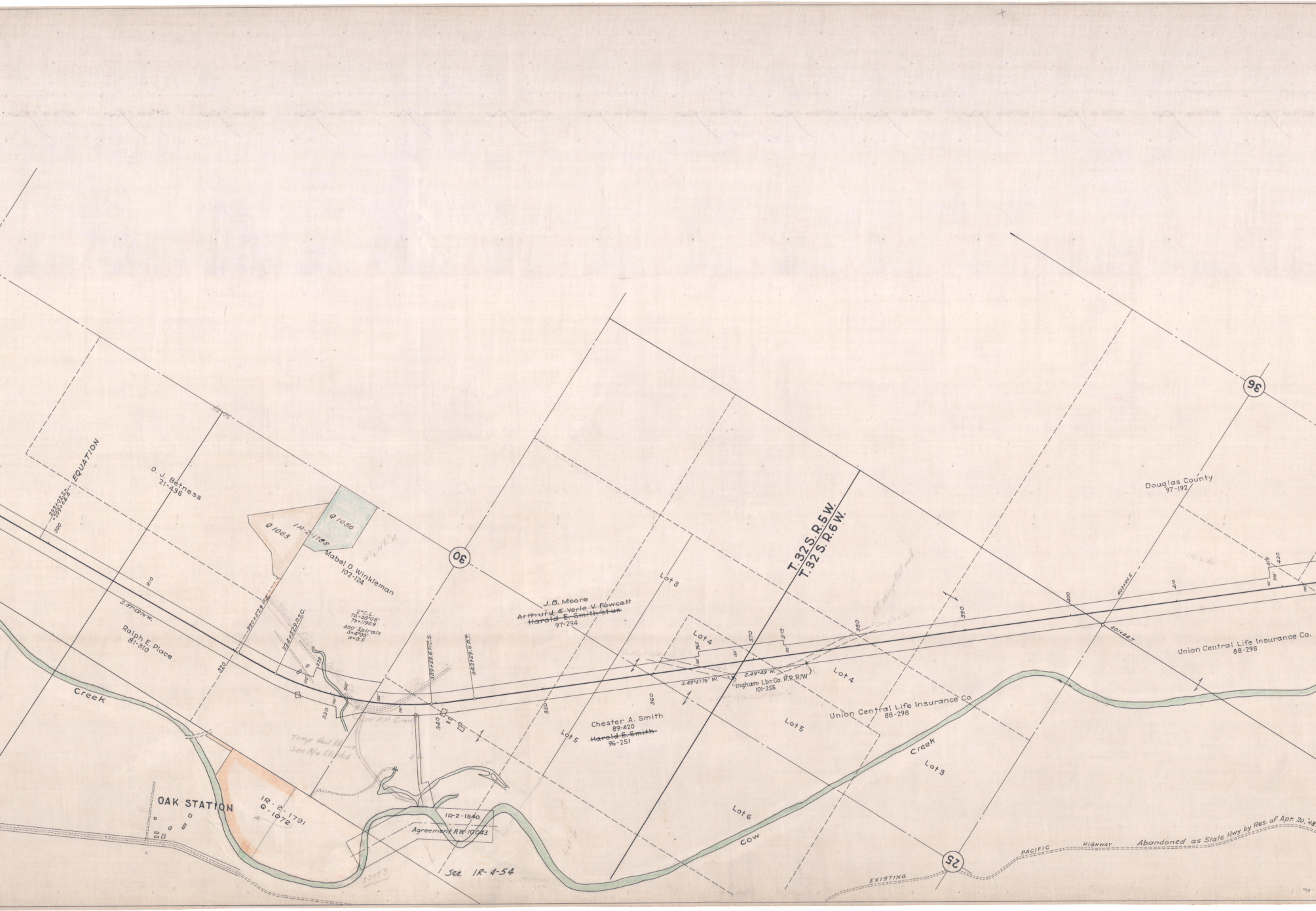
EQUATION
299+02.2= 299+04.4
300
O. J. Betness
21-436
Q 1063
1R-2-1788
Q 1056
W½ NE¼
Mabel D. Winkleman
102-124
30
310
S.87°59½'W.
Ralph E. Place
81-310
320
320+52.9 P.S.
324+52.9 P.S.C.
2° C.L.
TΔ=38°08'
TS=1190.9
400' Spirals
S=4°00'
a=0.5
330
339+59.6 P.C.S.
343+59.6 P.T.
340
Old R.R. Grade
Temp Haul Rd
See R/W Sketch
Creek
OAK STATION
1R-2-1791
Q-1072
1R-2-1840
Agreement RW-10043
See 1R-4-54
13073
J.B. Moore
~~Arthur J. & Verle V. Fowcett~~
~~Harold E. Smith et ux~~
97-294
Lot 3
350
Lot 5
Chester A. Smith
89-420
~~Harold E. Smith~~
96-251
360
Lot 4
365
370
373
T. 32 S. R. 5 W.
T. 32 S. R. 6 W.
S.49°51½' W.
S.49°49' W.
Ingham Lbr. Co. R.R. R/W
101-255
The Robert Dollar Co.
380
Douglas Co.
Lot 4
Lot 5
Lot 6
Union Central Life Insurance Co.
88-298
Cow
Creek
Lot 3
390
400
401+44.7
403+96.5
410
Douglas County
97-192
14.6 Ac.
419
420
Union Central Life Insurance Co.
88-298
36
25
EXISTING
PACIFIC
HIGHWAY
Abandoned as State Hwy by Res. of Apr. 20, '48

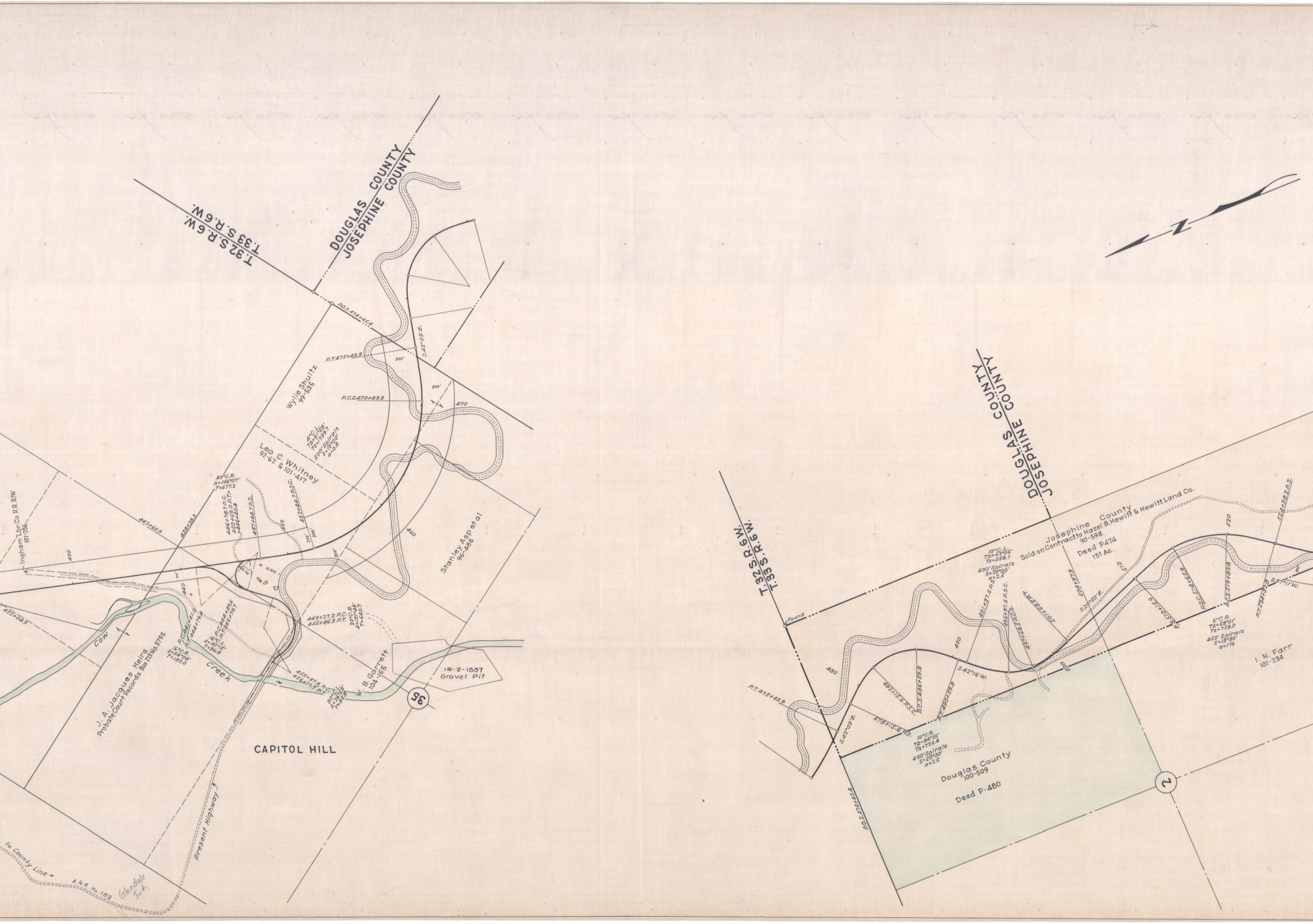
T.32 S.R.6W.
T.33 S.R.6W.
DOUGLAS COUNTY
JOSEPHINE COUNTY
P.O.S. 474+45.4
P.T. 475+43.9
S.42°09'E.
P.C.S. 470+43.9
470
Wylie Shultz
99-535
4°C.L.
TΔ=91°58'
Ts=1739.7
500' Spirals
S=10°00'
a=0.8
Leo C. Whitney
92-62 & 101-417
40°C.R.
Δ=156°07'
T=677.2
446+78.7 P.C.
450+69.0 P.T.
446+40.4
447+44.7 P.S.
452+44.7 P.S.C.
442+60.9
438+28.3
Ingham Lbr. Co. R.R. R/W
101-256
430
440
450
460
427+04.9
Stanley Asp et al
96-486
449+27.2 P.C.
455+86.3 P.T.
20°C.R.
Δ=131°49'
T=640.7
P.C. 441+41.0
P.T. 444+79.4
16°C.R.
Δ=54°08'
T=183.0
P.C. 444+89.6
P.T. 446+78.7
16°C.L.
Δ=30°15'
T=96.8
455+87.8 P.C.
456+77.7 P.T.
30°C.L.
Δ=26°59'
T=45.8
Cow
Creek
J. A. Jacques Heirs
Probate Court Records Box 213 No. 3795
W. B. Garrett
104-165
IR-2-1537
Gravel Pit
35
CAPITOL HILL
present Highway
to County Line
A. & R. No. 183
Glendale Jct.
Found
480
490
500
510
520
482+15.6 P.S.C.
486+59.8 P.C.S.
478+15.6 P.S.
P.T. 490+59.8
S.42°16'W.
491+87.5 P.S.
495+87.5 P.S.C.
497+68.5 P.C.S.
501+68.5 P.T.
504+97.9
S.20°50'E.
10°C.L.
TΔ=63°06'
Ts=558.1
400' Spirals
S=20°00'
a=2.5
10°C.R.
TΔ=64°25'
Ts=729.4
400' Spirals
S=20°00'
a=2.5
Josephine County
Sold on Contract to Hazel B. Hewitt & Hewitt Land Co.
90-598
Deed P474
151 Ac.
Douglas County
100-509
Deed P-480
2
P.S. 510+15.9
P.S.C. 514+65.9
P.C.S. 519+82.8
P.T. 524+32.8
524+98.2 P.S.
S.37°11'W.
6°C.R.
TΔ=58°01'
Ts=759.0
450' Spirals
S=13°30'
a=1½
I. N. Farr
101-234
N

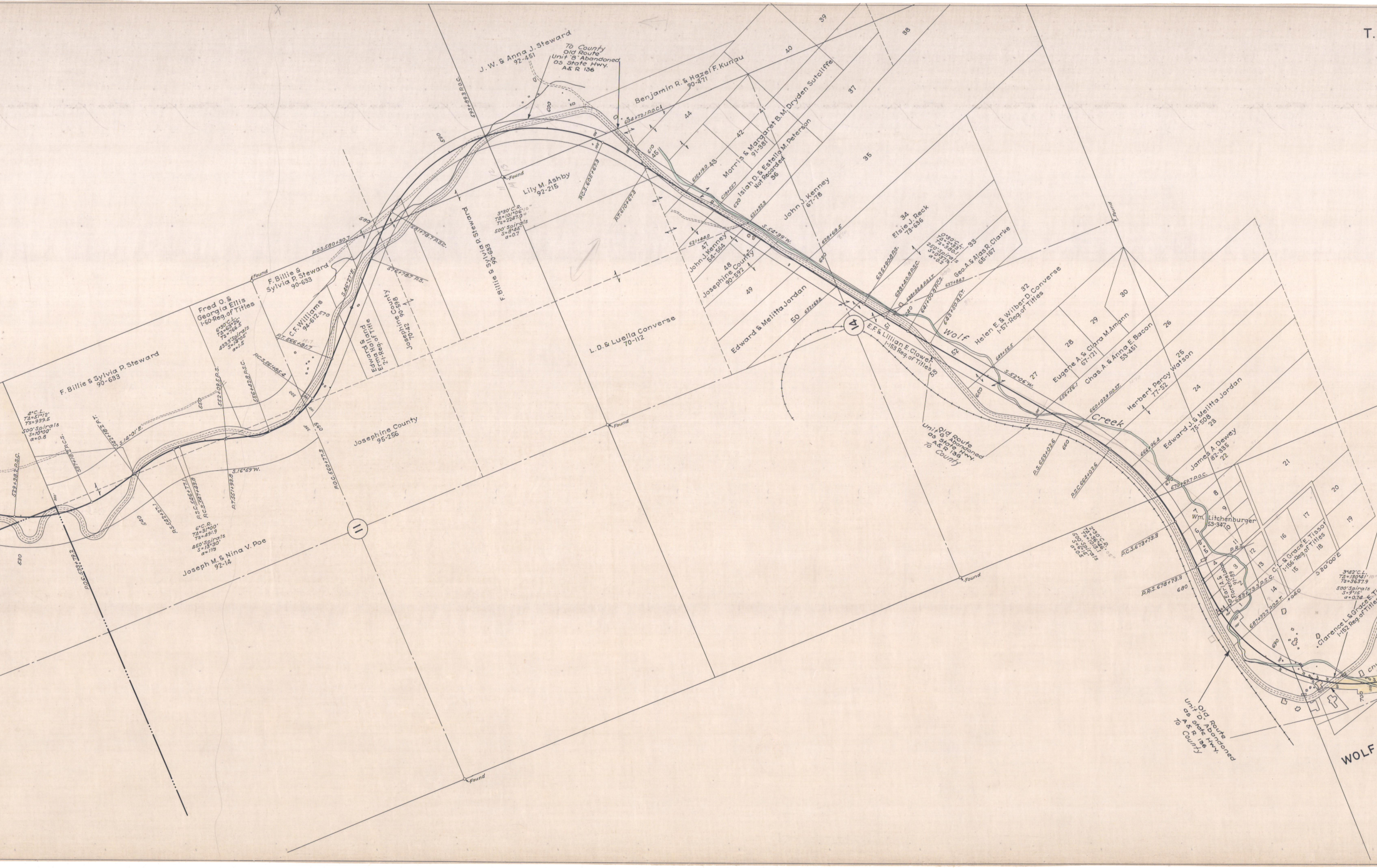
T.
J. W. & Anna J. Steward 92-451
To County Old Route Unit "B" Abandoned as State Hwy. A& R 136
Benjamin R. & Hazel F. Kunau 90-471
Morris & Margaret B. M. Dryden Sutcliffe 91-381
Isiah D. & Estella M. Peterson Not Recorded
John J. Kenney 67-78
Elsie J. Reck 73-636
Geo. A. & Alas R. Clarke 65-167
Lily M. Ashby 92-215
F. Billie & Sylvia P. Steward 90-693
F. Billie & Sylvia P. Steward 90-693
F. Billie & Sylvia P. Steward 90-693
Fred O. & Georgia Ellis 1-60 Reg. of Titles
C. F. Williams 94-612
Edward & Erma Holman 2-1 Reg. of Title
Josephine County 90-598 70-42
L. D. & Luella Converse 70-112
John J. Kenney 54-564
Josephine County 90-592
Edward & Melitta Jordan
E. F. & Lillian E. Clawek 1-153 Reg. of Titles
Helen E. & Wilber D. Converse 1-51 Reg. of Titles
Eugene A. & Clara M. Amann 67-121
Chas. A. & Anna E. Bacon 53-451
Herbert Percy Watson 77-52
Edward J. & Melitta Jordan 75-508
James A. Dewey 82-335
Wm. Litchenburger 53-347
C. & Grace E. Tissot 1-156 Reg. of Titles
Clarence & Grace E. Tissot 1-152 Reg. of Titles
Josephine County 95-256
Joseph M. & Nina V. Poe 92-14
Old Route Unit "C" Abandoned as State Hwy. A&R 136 To County
Old Route Unit "D" Abandoned as State Hwy. A & R 136 To County
Wolf Creek
WOLF
11
14
Found
Found
Found
Found
Found
530
540
550
560
570
580
590
600
610
620
630
640
650
660
670
680
690
S. 52°39' W.
S. 52°06' W.
S. 14°01' E.
S. 16°59' W.
S. 20°00' E.
4° C.L. T.A.= 51°12' T.S.= 939.5 500' Spirals S=10°00' a=0.8
6° C.R. T.A.= 51°00' T.S.= 491.9 450' Spirals S=13°30' a=1.19
3°30' C.R. T.A.= 107°06' T.S.= 2247.0 500' Spirals S=8°45' a=0.7
3°42' C.L. T.A.= 130°41' T.S.= 3637.9 500' Spirals S=9°15' a=0.74
1 2 3 4 5 6 7 8 9 10 11 12 13 14 15 16 17 18 19 20 21 22 23 24 25 26 27 28 29 30 32 33 34 35 36 37 38 39 40 41 42 43 44 45 47 48 49 50 53 55

33 S. R. 6 W.

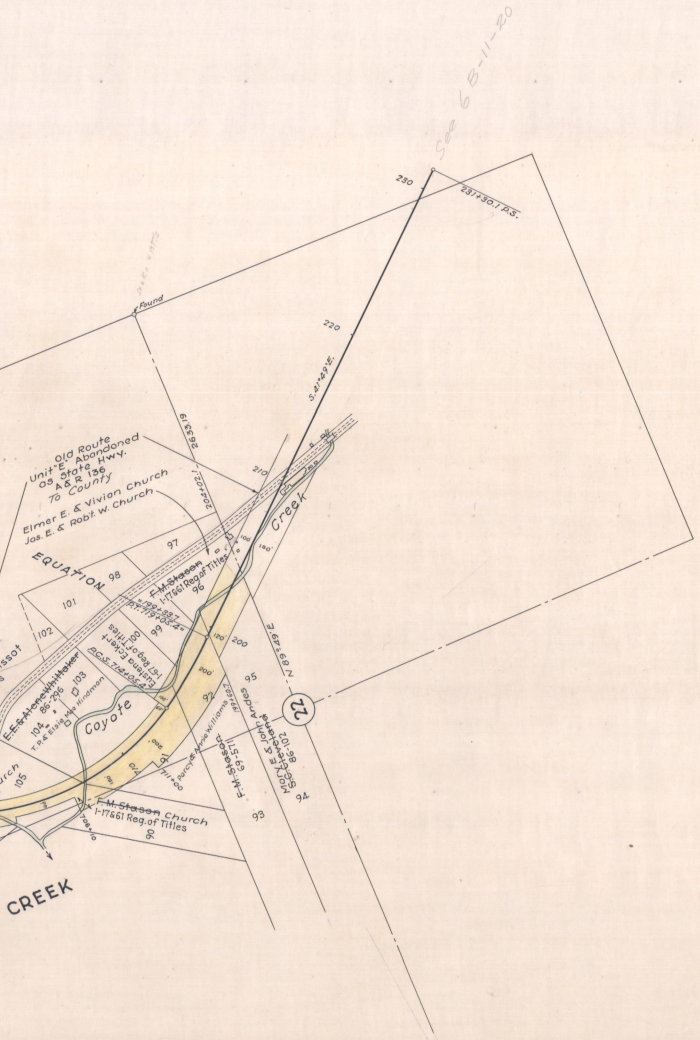
Sf 6B-11-20
250
231+30.1 P.S.
Found
220
S. 41°49' E.
2633.19
204+02.1
210
Old Route
Unit "E" Abandoned
OS State Hwy.
A&R 136
To County
Elmer E. & Vivion Church
Jas. E. & Rob't. W. Church
EQUATION
97
98
101
102
~~F.M. Stason~~
1-17&61 Reg. of Titles
96
P.T. 719+03.4 = 199+33.7
99
100
Eustena Eckert
1-67 Reg. of Titles
P.C.S. 714+50.4
~~E.E. & Alene Whittaker~~
86-296
103
104
T.P. & Elsie Mae Hindman
Coyote
Creek
ssot
rch
105
100'
180'
120'
200
200'
95
92
91
N 89°49' E
22
Parcy & Annie Williams
191+60.7
711+00
~~F.M. Stason~~
69-571
Mary E. & John Andes
S.G. Stevenson
86-102
94
93
~~F.M. Stason~~ Church
1-17&61 Reg. of Titles
90
708+10
CREEK

CANYONVILLE TO WOLF CREEK
DRG. NO. 6B-11-15