2B-31-51

OREGON STATE HIGHWAY DEPARTMENT

RIGHT OF WAY MAP

DAYS CREEK-WRIGHT RANCH SECTION

TILLER TRAIL HIGHWAY

DOUGLAS COUNTY

Scale: 1 in. = 100 ft. March, 1941

Drg. No. 5B-31-21

SEE RW 31148 FOR
RESOLUTIONS & DEEDS
COVERING OLD COUNTY
ROADS

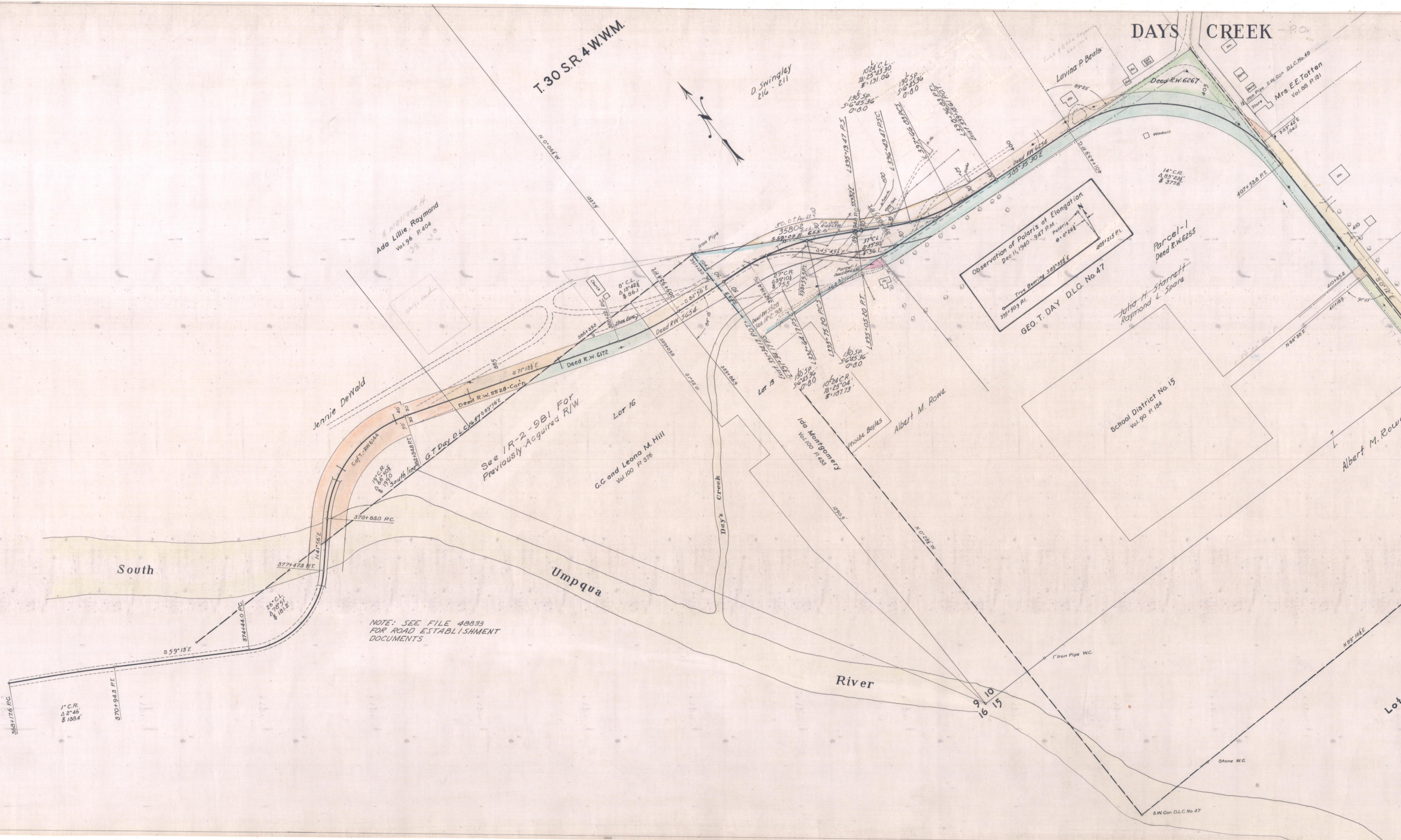
DAYS CREEK -P.O.
T. 30 S. R. 4 W.W.M.
N
D. Swingley 216 - 211
Ada Lillie Raymond Vol. 96 P. 404
Jennie DeWald
Lavina P. Beals
Mrs. E.E. Totten Vol. 88 P. 181
Iron Pipe S.W. Cor. D.L.C. No. 48
Store
Barn
Ho.
Gar.
Windmill
Church
Deed R.W. 6267
Deed RW 6254
S 85°35'30" E
Deed R.W. 6172
Deed R.W. 5528-Corn
Deed RW 5654
Deed RW 5528 See IR-2-981
Parcel-1 Deed RW 6255
S 71°13½' E
S 84°56' E
S 59°09' E
S 45°45½' E
S 89°56' E
S 59°13' E
N 41°56' E
N 0°06½' W
N 0°28¼' W
N 88°38' E
N 89°16¼' E
S 0°12' E
1337.9'
1290.5'
89°23'
84°16'
91°10'
Iron Pipe
35802
50.0 ± Ac Lt. 10
10°24' C.L. Δ 25°43'30" ℓ 191.06'
130' S.P. S 6°45'36" θ 8.0
10°24' C.R. Δ 25°04' ℓ 107.73'
37° C.L. Δ 39°50' ℓ 36.1
27° C.R. Δ 39°10½' ℓ 75.5
8° C.L. Δ 13°42¼' ℓ 86.1
19° C.R. Δ 66°50½' ℓ 199.0
14° C.R. Δ 85°23½' ℓ 377.6
26° C.L. Δ 78°51' ℓ 181.2'
1° C.R. Δ 2°46' ℓ 138.4'
L 395+19.47 P.S.
L 396+49.47 P.S.C.
L 397+66.83 P.C.S.
L 398+96.83 P.T. Exist. 399+18.61 P.O.T.
Exist. 391+34.17 P.O.T. L 391+34.17 P.S.
L 392+64.17 P.S.C.
L 393+75.20 P.C.S.
L 395+05.20 P.T.
401+43.9 P.C.
407+53.8 P.T.
410+85.2
411+18.9
391+13.0
389+93.4 P.T.
388+22 P.C.
386+39.3
389+05.8
389+86.9
398+59.5 P.T.
392+14.4 P.C.
382+34.8 P.T.
378+83.0 P.C.
377+47.8 P.T.
374+44.0 P.C.
370+94.3 P.T.
368+17.6 P.C.
385
400
405
410
Observation of Polaris at Elongation Dec. 11, 1940 - 9:47 P.M.
Polaris θ = 0°26½'
True Bearing S 85°35½' E
395+50.9 P.I.
405+21.5 P.I.
GEO. T. DAY D.L.C. No. 47
Julia H. Starrett Raymond L. Spare
School District No. 15 Vol. 90 P. 134
Albert M. Rowe
Phoebe Boyles
Ida Montgomery Vol. 100 P. 433
Lot 15
Lot 16
G.C. and Leona M. Hill Vol. 100 P. 376
See IR-2-981 For Previously Acquired R/W
South line G.T. Day D.L.C. No. 47
C of T.-RW 6144
Shop Esmt.
Day's Creek
South Umpqua River
9 10 16 15
1" Iron Pipe W.C.
Stone W.C.
S.W. Cor. D.L.C. No. 47
Lot

NOTE: SEE FILE 48833 FOR ROAD ESTABLISHMENT DOCUMENTS

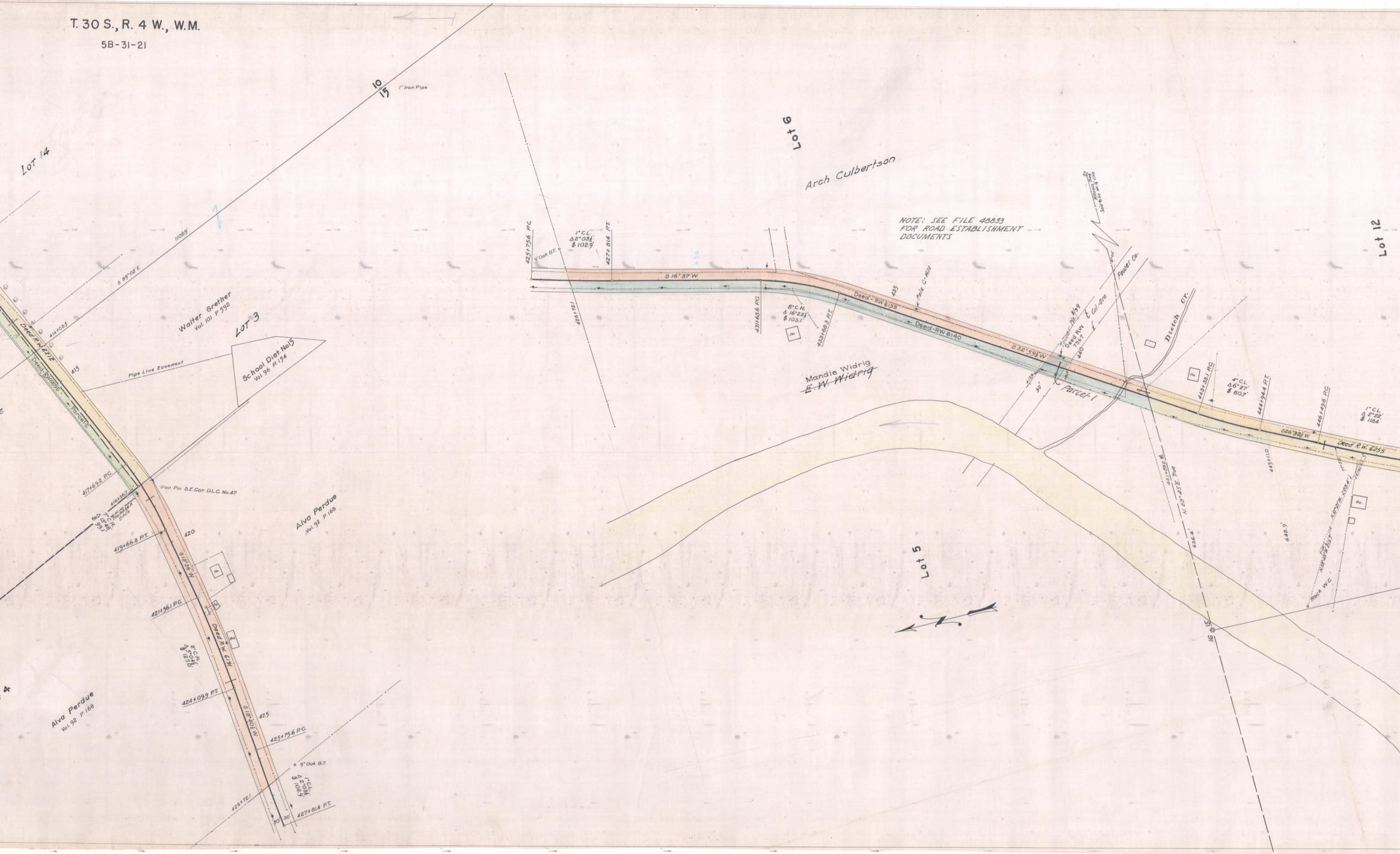
T. 30 S., R. 4 W., W.M.

5B-31-21

NOTE: SEE FILE 48833
FOR ROAD ESTABLISHMENT
DOCUMENTS

10
15
1" Iron Pipe
Lot 14
11069'
S 89°02'E
414+03.5
415
Deed R.W. 6212
Deed-RW6695
Parcel-2
Walter Grether
Vol. 101 P 592
LOT 3
School Dist. No15
Vol. 96 P.154
Pipe Line Easement
417+69.2 P.C.
418+36.7
Drainage Ditch
7° C.R.
Δ 13°48'
$ 99.1
Iron Pin S.E. Cor. D.L.C. No. 47
419+66.3 P.T.
420
S13°36'W
Ho.
Ba.
421+56.1 P.C.
2° C.R.
Δ 5°04½'
$ 127.0
Deed R.W. 6191
424+09.9 P.T.
S18°40'W
425
425+75.6 P.C.
9" Oak B.T.
1° C.L.
Δ 2°03½'
$ 102.9'
426+72.1
30'
30'
427+81.4 P.T.
Alva Perdue
Vol. 92 P 168
Alva Perdue
Vol. 92 P.168
Lot 6
Arch Culbertson
425+75.6 P.C.
9" Oak B.T.
1° C.L.
Δ 2°03½'
$ 102.9'
427+81.4 P.T.
430
S 16°37'W
426+72.1
431+63.6 P.C.
8° C.R.
Δ 16°22½'
$ 103.1'
Ho.
433+68.3 P.T.
435
Pole C-1601
Deed-RW 6139
Deed-RW 6140
Mandie Widrig
~~E.W. Widrig~~
S 32°59½'W
Tower No. 8/39
Deed RW 7567
℄ Cal-Ore Power Co.
440
Witness Tree Said to be on ℄ Line
50'
Parcel-1
Dietch Cr.
Ho.
443+33.1 P.C.
4° C.L.
Δ 6°27'
$ 80.7'
444+94.4 P.T.
446+49.6 P.C.
S26°32½'W
Deed R.W. 6255
1° C.L.
Δ 2°22'
$ 118.4'
441+89.0
N. 88°45'E. True
445+11.0
626.4'
648.9'
N.51°21'W. 209.4'
N.38°45'W. 213.7'
Rock W.C.
Ho.
16
15
Lot 5
Lot 12

T. 30 S., R. 4 W., W.M

5B-21-31

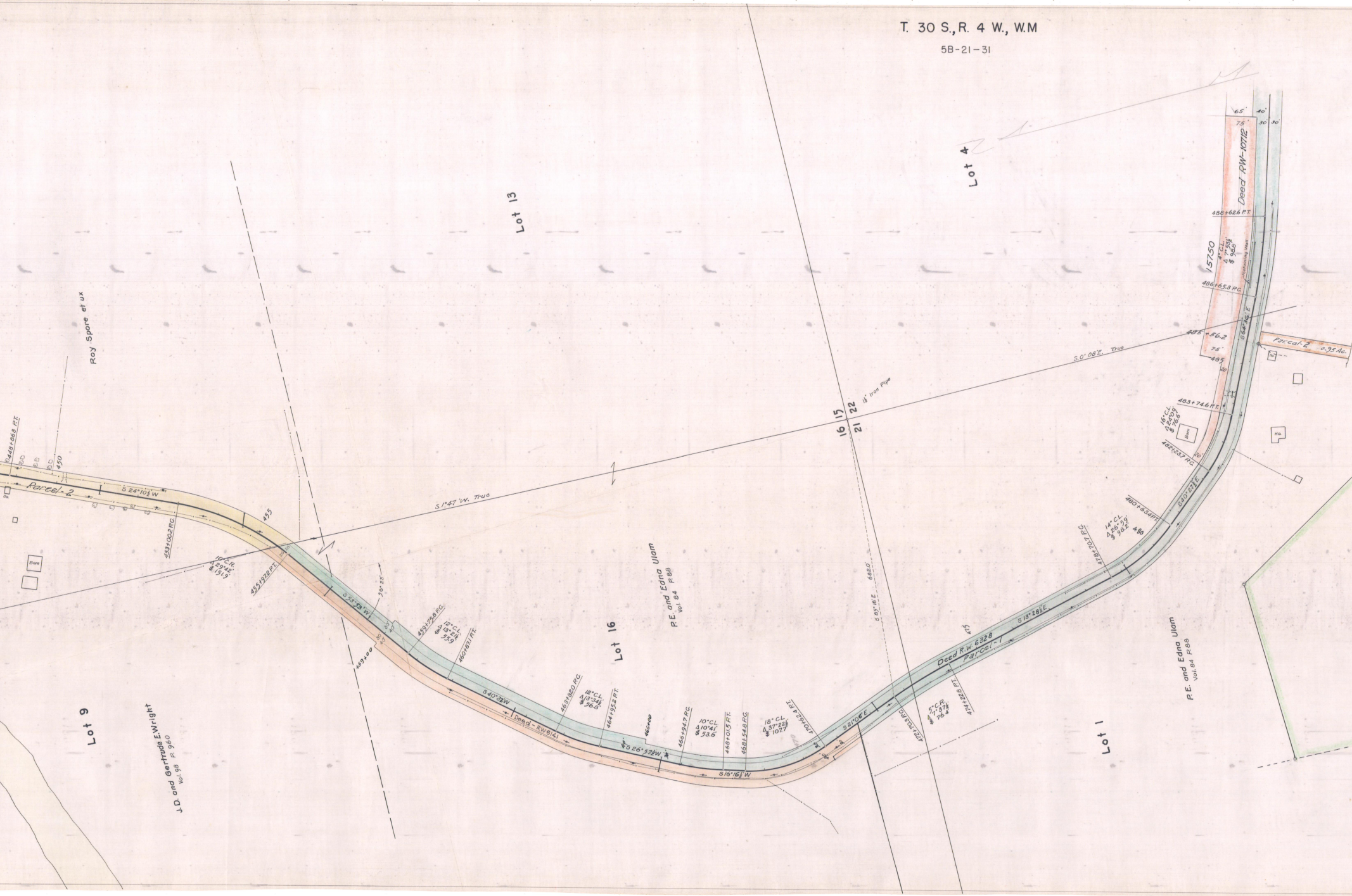
Lot 4
Lot 13
Lot 16
Lot 9
Lot 1
Roy Spore et ux
J.D. and Gertrude E. Wright
Vol. 98 P. 960
P.E. and Edna Ulam
Vol. 84 P. 88
P.E. and Edna Ulam
Vol. 84 P. 88
Deed RW-10712
65'
40'
75
30'
30'
488+62.6 P.T.
15750
4° C.L.
Δ 7°53½'
$ 98.8
Retaining Wall
486+65.8 P.C.
S 64°36' E
485+56.2
75'
485
20
Parcel-2
0.95 Ac.
483+74.6 P.T.
16° C.L.
Δ 24°09'
$ 76.6
Barn
Ha.
482+23.7 P.C.
20'
S 40°27½' E
480+63.4 P.T.
14° C.L.
Δ 26°59'
$ 98.2
480
478+70.7 P.C.
S 13°28½' E
475
Deed R.W. 6328
Parcel-1
474+22.8 P.T.
5° C.R.
Δ 7°37½'
$ 76.4
472+70.3 P.C.
S 21°06' E
470+62.4 P.T.
18° C.L.
Δ 37°22½'
$ 107.7
468+54.8 P.C.
468+01.5 P.T.
10° C.L.
Δ 10°41'
$ 53.6
466+94.7 P.C.
S 16°16½' W
S 26°57½' W
466+00
464+95.2 P.T.
12° C.L.
Δ 13°34½'
$ 56.8
463+82.0 P.C.
S 40°32' W
Deed-RW 6141
460+87.1 P.T.
12° C.L.
Δ 13°21¼'
$ 55.9
459+75.8 P.C.
459+00
S 53°53' W
56°28'
455+97.2 P.T.
10° C.R.
Δ 29°42'
$ 151.9
455
453+00.2 P.C.
S 24°10½' W
Parcel-2
450
448+86.8 P.T.
Barn
S. 1°47' W. True
S. 0° 08' E. True
16 15
21 22
1½" Iron Pipe
S 85°18' E
682.0'

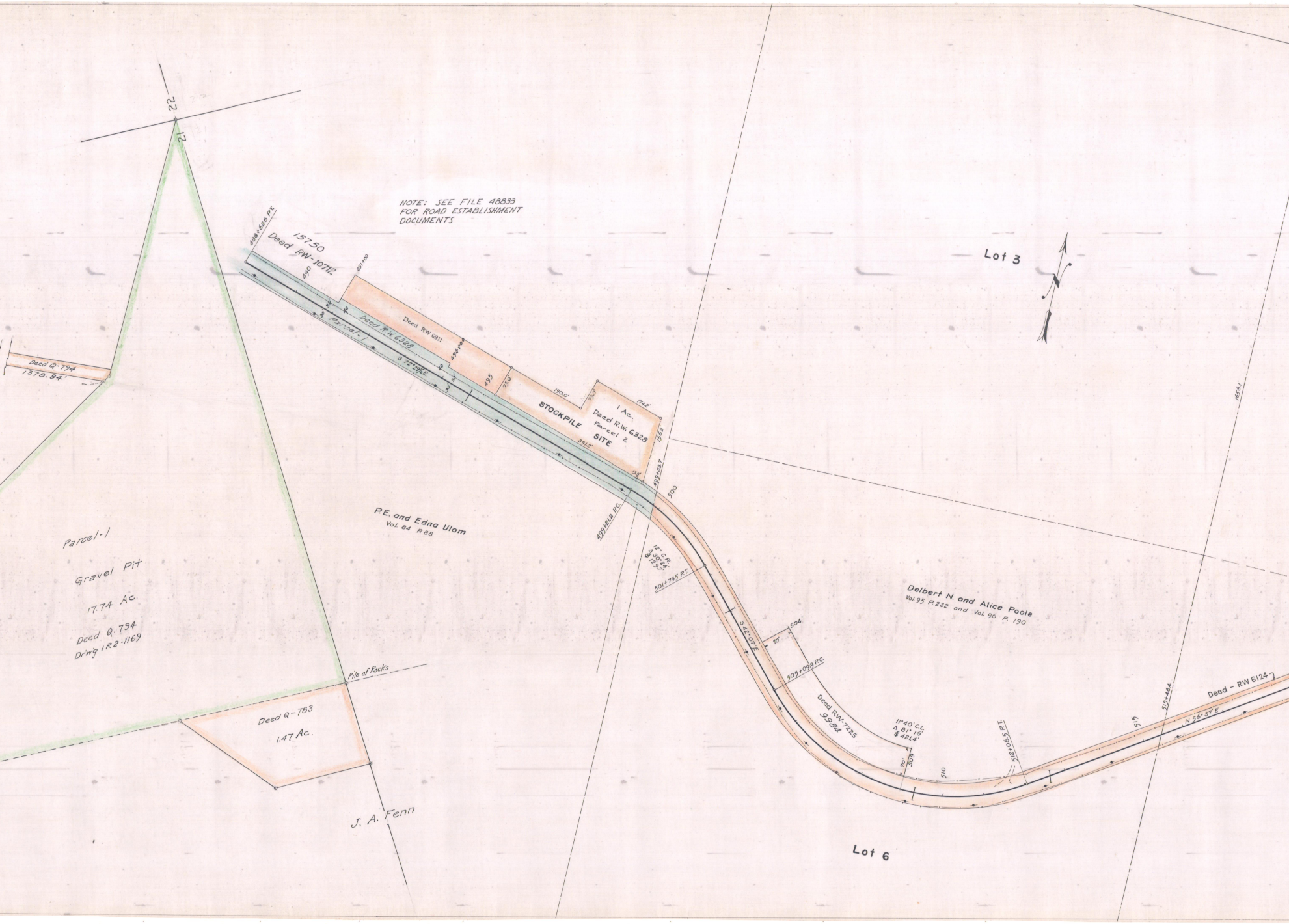

NOTE: SEE FILE 48833
FOR ROAD ESTABLISHMENT
DOCUMENTS

22
21
Deed Q-794
1378.84'
Parcel-1
Gravel Pit
17.74 Ac.
Deed Q. 794
Drwg 1R2-1169
Pile of Rocks
Deed Q-783
1.47 Ac.
J. A. Fenn
488+62.6 P.T.
15750
Deed RW-10712
490
491+00
30
40
Parcel-1
Deed R.W. 6328
Deed RW 6911
S 72°29½'E
494+00
495
75.0'
190.0'
75.0'
174.2'
STOCKPILE
SITE
1 Ac.
Deed R.W. 6328
Parcel 2
156.2'
391.2'
15.5'
499+83.7
500
499+21.2 P.C.
P.E. and Edna Ulam
Vol. 84 P.88
12° C.R.
Δ 30°24'
$ 129.7'
501+74.5 P.T.
S 42°07'E
504
70'
505+09.9 P.C.
Deed RW-7225
9984
11°40' C.L.
Δ 81°16'
$ 421.4'
70'
509
510
512+06.5 P.T.
515
515+46.4
Deed - RW 6124
N 56°37'E
Delbert N. and Alice Poole
Vol. 95 P.232 and Vol. 96 P. 190
Lot 3
Lot 6
1656.1'

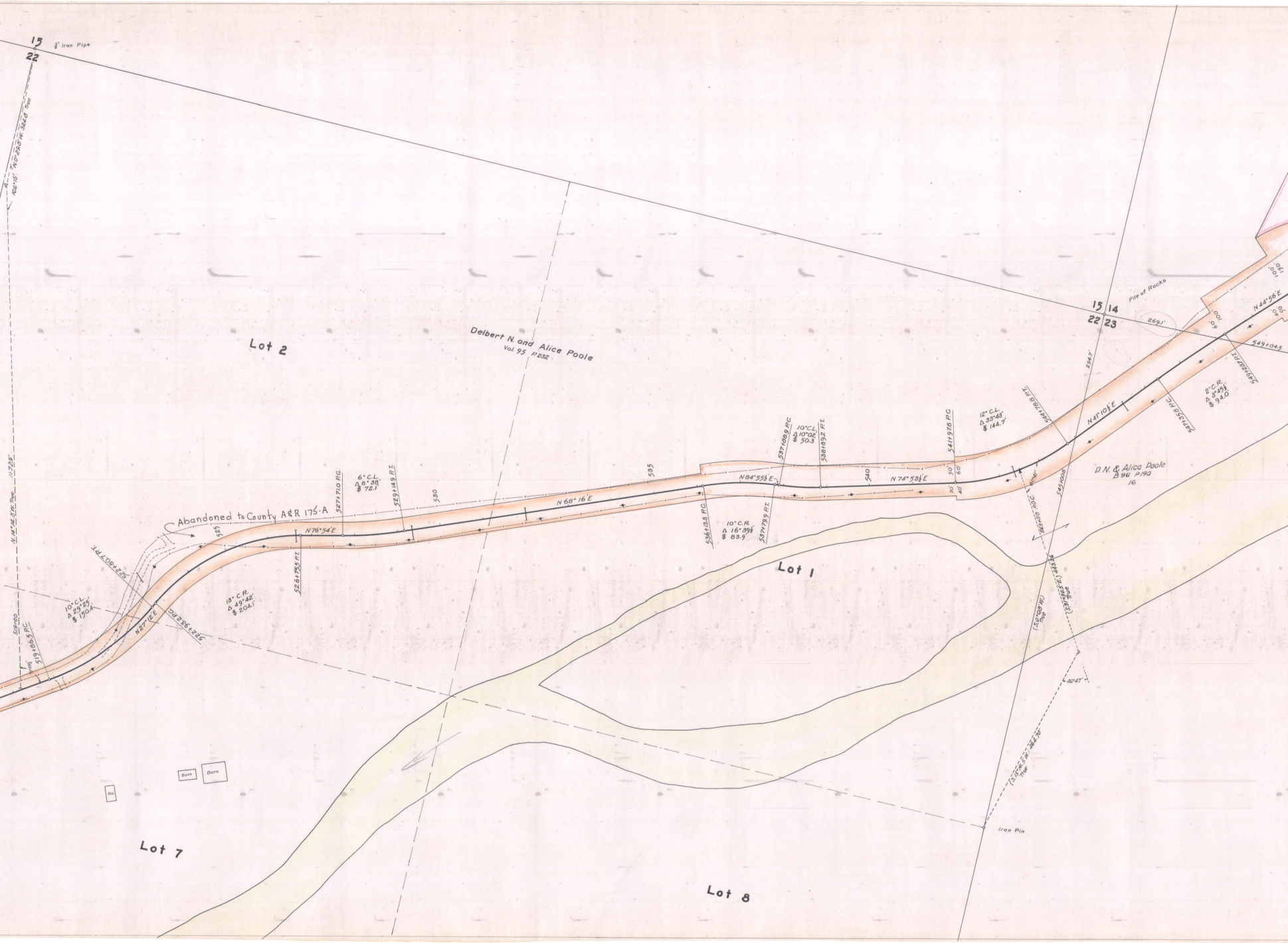
15
22
¾" Iron Pipe
N 0°29.8' W. 324.8 True
166°15'
N. 14°14.8' W. True 1172.9'
Lot 2
Delbert N. and Alice Poole
Vol. 95 P.232
Abandoned to County A&R 175-A
525
527+71.0 P.C.
N76°54'E
526+75.5 P.T.
522+80.7 P.T.
522+93.2 P.C.
N27°12'E
18° C.R.
Δ 49°42'
$ 204.1'
10° C.L.
Δ 29°25'
$ 150.4'
519+00
519+86.5 P.C.
6° C.L.
Δ 8°38'
$ 72.1
529+14.9 P.T.
530
N 68° 16' E
535
536+13.8 P.C.
10° C.R.
Δ 16°39½'
$ 83.9
537+79.9 P.T.
N84°55½'E
537+88.9 P.C.
10° C.L.
Δ 10°02'
$ 50.3
538+89.2 P.T.
540
N 74° 53½' E
541+97.8 P.C.
50'
60'
30'
40'
12° C.L.
Δ 33°43'
$ 144.7'
544+78.8 P.T.
N41°10½'E
545+00.0
543+50 P.O.C.
82°41'
294.7'
15
14
22
23
Pile of Rocks
269.1'
547+35.8 P.C.
2° C.R.
Δ 3°45½'
$ 94.0
549+23.7 P.T.
549+04.5
N 44°56'E
60'
100'
100'
150'
40'
50'
D.N. & Alice Poole
B 96 P190
16
Lot 1
(S.31°30.5'E.) 443.26
True
(S.0°08'W.)
True
46°47'
(S.15°16.5'W.) 464.70
True
Iron Pin
Ho.
Barn
Barn
Lot 7
Lot 8

T. 30S., R. 4W.
5B-31-21

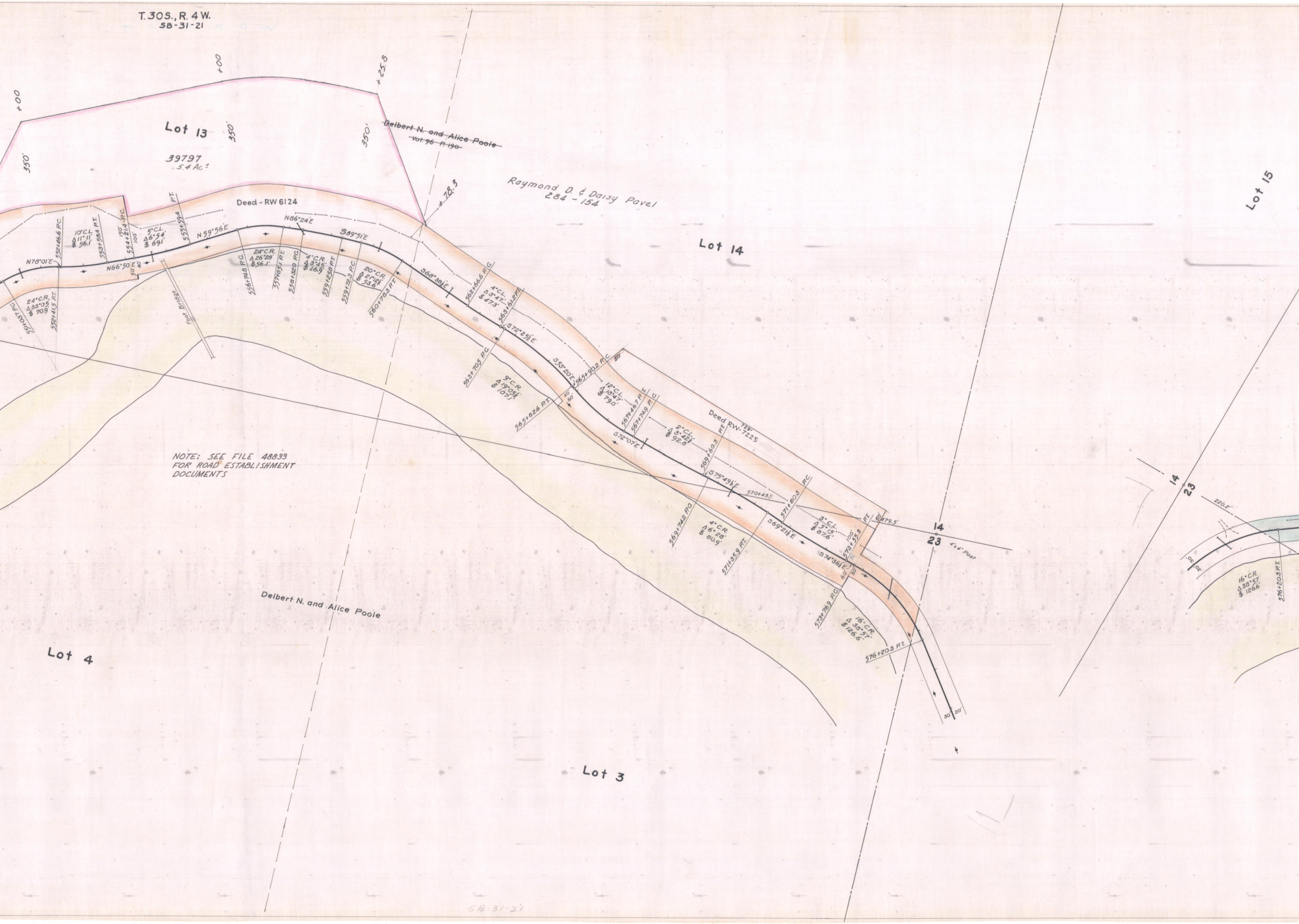

NOTE: SEE FILE 48833
FOR ROAD ESTABLISHMENT
DOCUMENTS

Lot 13
39797
5.4 Ac±
350'
350'
350'
+00
+00
+25.8
+78.3
~~Delbert N. and Alice Poole~~
~~Vol. 96 P. 190~~
Raymond D. & Daisy Pavel
284 - 154
Lot 14
Lot 15
Deed - RW 6124
N78°01'E
552+46.6 P.C.
10° C.L.
Δ 11°11'
56.1
553+58.4 P.T.
150'
554+21.4 P.C.
100'
5° C.L.
Δ 6°54'
69.1'
555+59.4 P.T.
N 59°56'E
N66°50'E
50'
40'
N86°24'E
S89°51'E
551+03.7 P.C.
24° C.R.
Δ 83°05'
70.9
552+41.5 P.T.
Foot Bridge
556+74.8 P.C.
24° C.R.
Δ 26°28'
56.1'
557+85.1 P.T.
558+32.0 P.C.
4° C.R.
Δ 3°45'
46.9'
559+25.8 P.T.
559+72.3 P.C.
20° C.R.
Δ 21°12½'
53.6'
560+78.8 P.T.
S68°38½'E
562+66.6 P.C.
4° C.L.
Δ 3°47'
47.3'
563+61.2 P.T.
S72°25½'E
563+70.5 P.C.
9° C.R.
Δ 19°05½'
107.1
S53°20'E
565+90.2 P.C.
50
565+82.6 P.T.
40'
60'
12° C.L.
Δ 18°47'
79.0'
567+46.7 P.T.
567+74.9 P.C.
S72°07'E
2° C.L.
Δ 3°42½'
92.8
Deed RW-7225
729'
569+60.3 P.T.
S75°49½'E
570+43.5
571+80.3 P.C.
569+74.2 P.C.
4° C.R.
Δ 6°28'
80.9'
571+35.9 P.T.
S69°21½'E
3° C.L.
Δ 5°15'
87.6'
100'
573+55.3 P.T.
50'
479.5'
S74°36½'E
60'
30'
573+76.9 P.C.
16° C.R.
Δ 38°57'
126.6'
576+20.3 P.T.
30'
30'
14
23
4"x4" Post
14
23
220.2'
30'
30'
16° C.R.
Δ 38°57'
126.6'
576+20.3 P.T.
Delbert N. and Alice Poole
Lot 4
Lot 3
5B-31-21

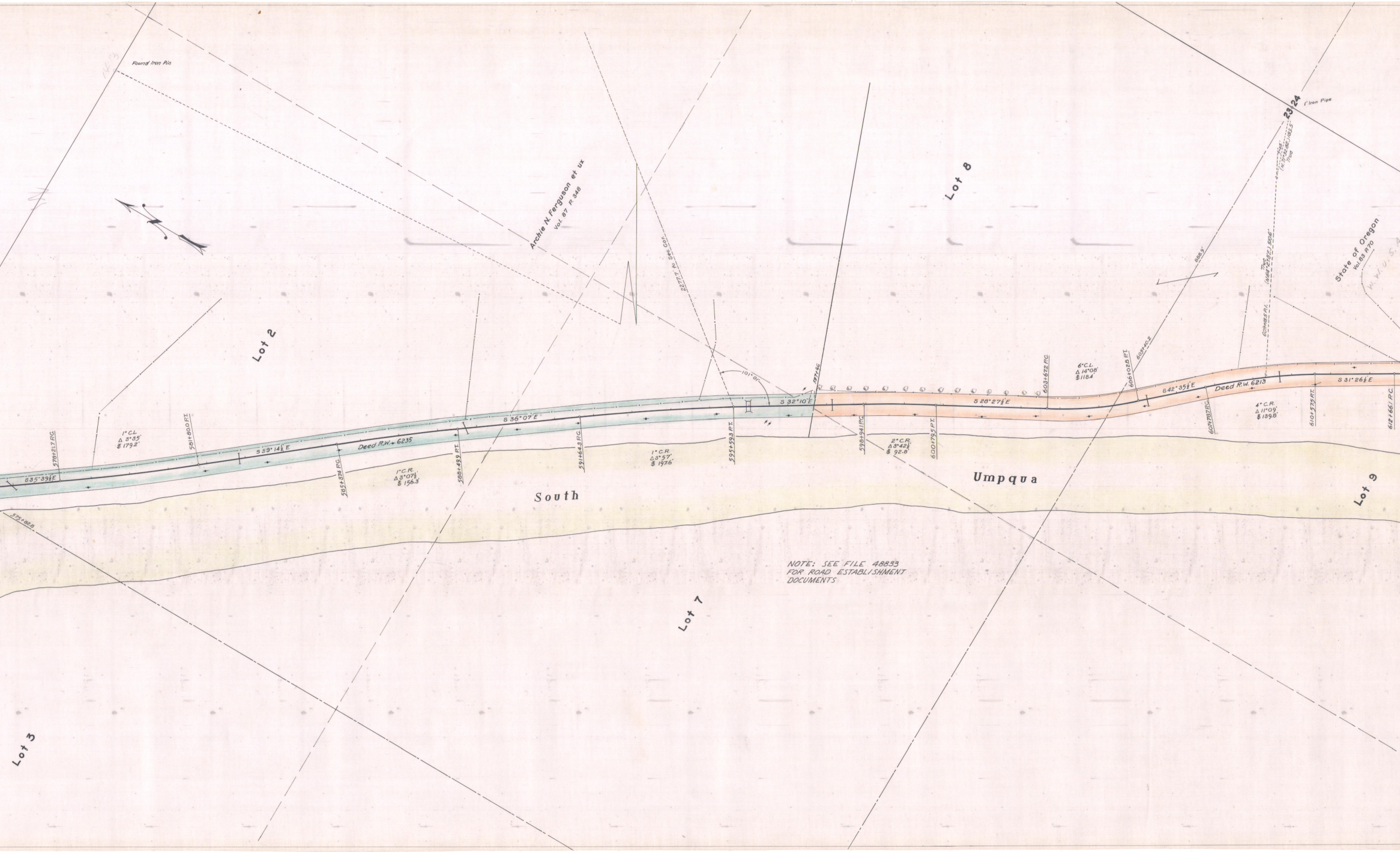
Found Iron Pin
Archie N. Ferguson et ux
Vol. 87 P. 348
2277.7 to Sec. Cor.
Lot 2
Lot 8
Lot 3
Lot 7
Lot 9
23
24
1" Iron Pipe
Tie
(N.71°32.8'E.) 183.5'
True
True
(N.64°27.8'E.) 510.6'
888.9'
State of Oregon
Vol. 83 P. 70
S 35° 39½' E
578+21.7 P.C.
1° C.L.
Δ 3°35'
$ 179.2'
581+80.0 P.T.
S 39° 14½' E
Deed R.W. 6235
585+37.4 P.C.
1° C.R.
Δ 3°07½'
$ 156.3'
588+49.9 P.T.
S 36° 07' E
591+64.3 P.C.
1° C.R.
Δ 3°57'
$ 197.6'
595+59.3 P.T.
101°01'
S 32° 10' E
597+66
598+94.1 P.C.
2° C.R.
Δ 3°42½'
$ 92.8'
600+79.5 P.T.
S 28° 27½' E
603+67.2 P.C.
6° C.L.
Δ 14°08'
$ 118.4'
606+02.8 P.T.
605+40.2
S 42° 35½' E
607+78.7 P.C.
Deed R.W. 6213
609+18.5 P.I.
4° C.R.
Δ 11°09'
$ 139.8'
610+57.5 P.T.
S 31° 26½' E
612+66.1 P.C.
575+82.8
South
Umpqua

NOTE: SEE FILE 48833
FOR ROAD ESTABLISHMENT
DOCUMENTS

T. 30 S.R. 4
5B-31-21

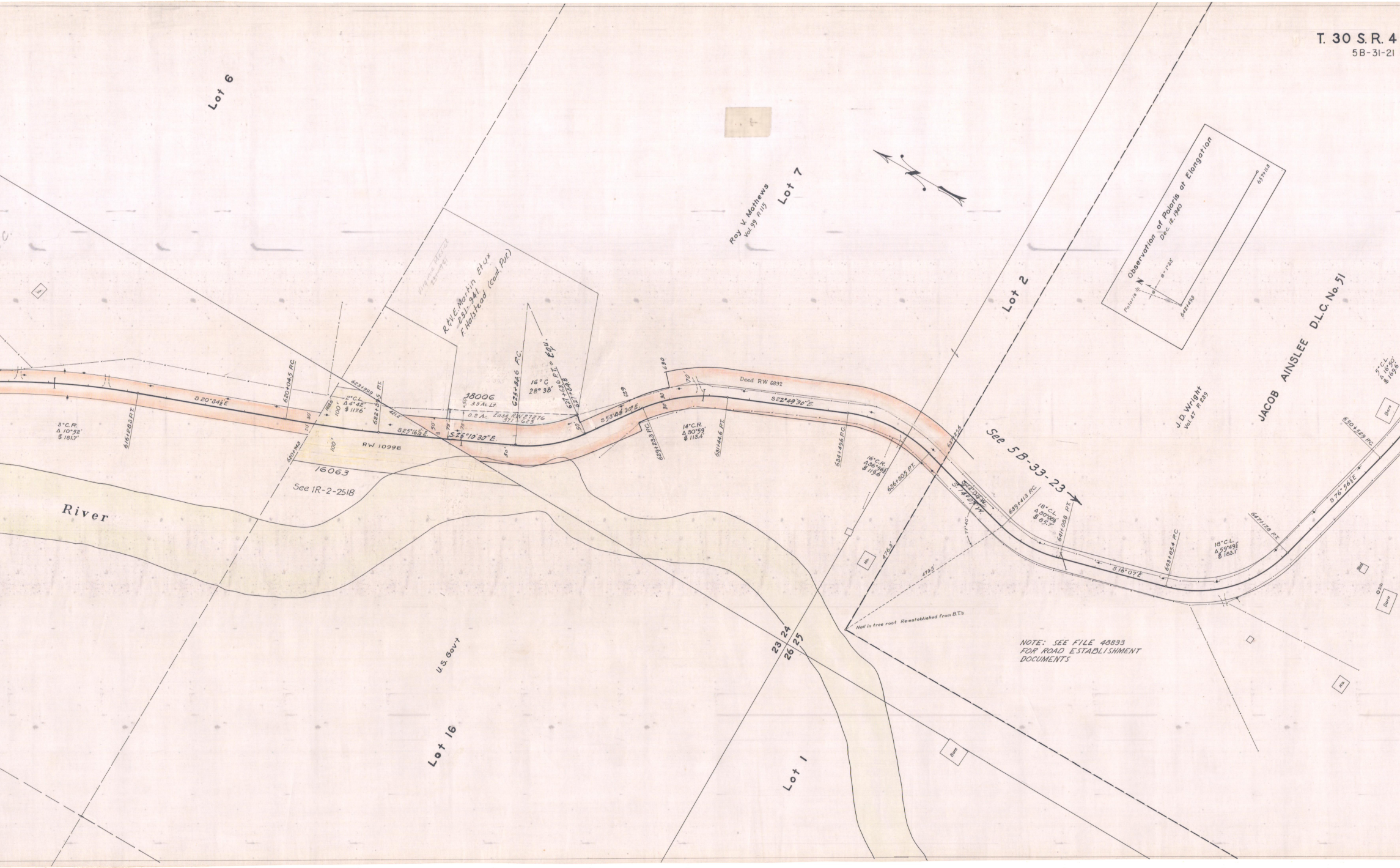
Lot 6
Lot 7
Lot 2
Lot 16
Lot 1
U.S. Govt
River
Roy V. Mathews
Vol. 99 P. 115
R.&V.E. Martin Et ux
231-941
F. Halstead (cont. Pur.)
Virginia Mesict
231-941
J.D. Wright
Vol. 47 P. 239
JACOB AINSLEE D.L.C. No. 51
Observation of Polaris at Elongation
Dec. 12, 1940
Polaris
N
θ = 1°28'
642+49.5
657+11.5
S 20°34½'E
3°C.R.
Δ 10°52'
$ 181.7'
616+28.3 P.T.
620+04.5 P.C.
620+74.3
623+99.9
2°C.L.
Δ 4°42'
$ 117.6'
622+39.5 P.T.
188.6'
100'
30'
421.2'
S25°16½'E.
S.25°10'30"E.
RW 10998
16063
See 1R-2-2518
38006
3.9 Ac. Lt.
0.2 Ac.
Ease RW 27276
371-623
50'
75'
625+84.6 P.C.
16° C
28° 38'
627+63.6 P.T. = Equ.
627+64.8
S53°48'30"E.
629
630
70'
629+23.3 P.C.
14°C.R.
Δ 30°59'
$ 113.4'
631+44.6 P.T.
Deed RW 6892
S22°49'30"E.
634+49.6 P.C.
16°C.R.
Δ36°56½'
$ 119.6
636+80.5 P.T.
637+85.6
S.14°01'W.
S.14°00'W.
See 5B-33-23
639+41.3 P.C.
18°C.L.
Δ 30°08½'
$ 85.7'
641+08.8 P.T.
77°40'
476.3'
473.5'
Nail in tree root Re-established from B.T.'s
S16°07'E
643+85.4 P.C.
18°C.L.
Δ 59°49½'
$ 183.1'
647+17.8 P.T.
S 76°56½'E
650+52.9 P.C.
5°C.L.
Δ 16°50'
$ 169.6'
Barn
Barn
Shed
Silo
Ho.
Ho.
Ho.
Barn
23
24
26
25

NOTE: SEE FILE 48833
FOR ROAD ESTABLISHMENT
DOCUMENTS

W. W. M.

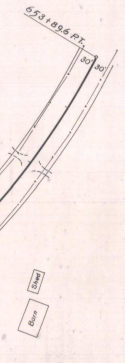
653+89.6 P.T.
30'
30'
Shed
Barn

Drg. No. 5B-31-21