OREGON STATE HIGHWAY DEPARTMENT

Relocated Line

ROSEBURG-SHADY POINT SEC.

PACIFIC HIGHWAY

DOUGLAS COUNTY

Scale 1"=100' March 1939 Rev. Jan. 1999
Apr. 2006 SRM JT 670

DRG. No. 5B-21-18

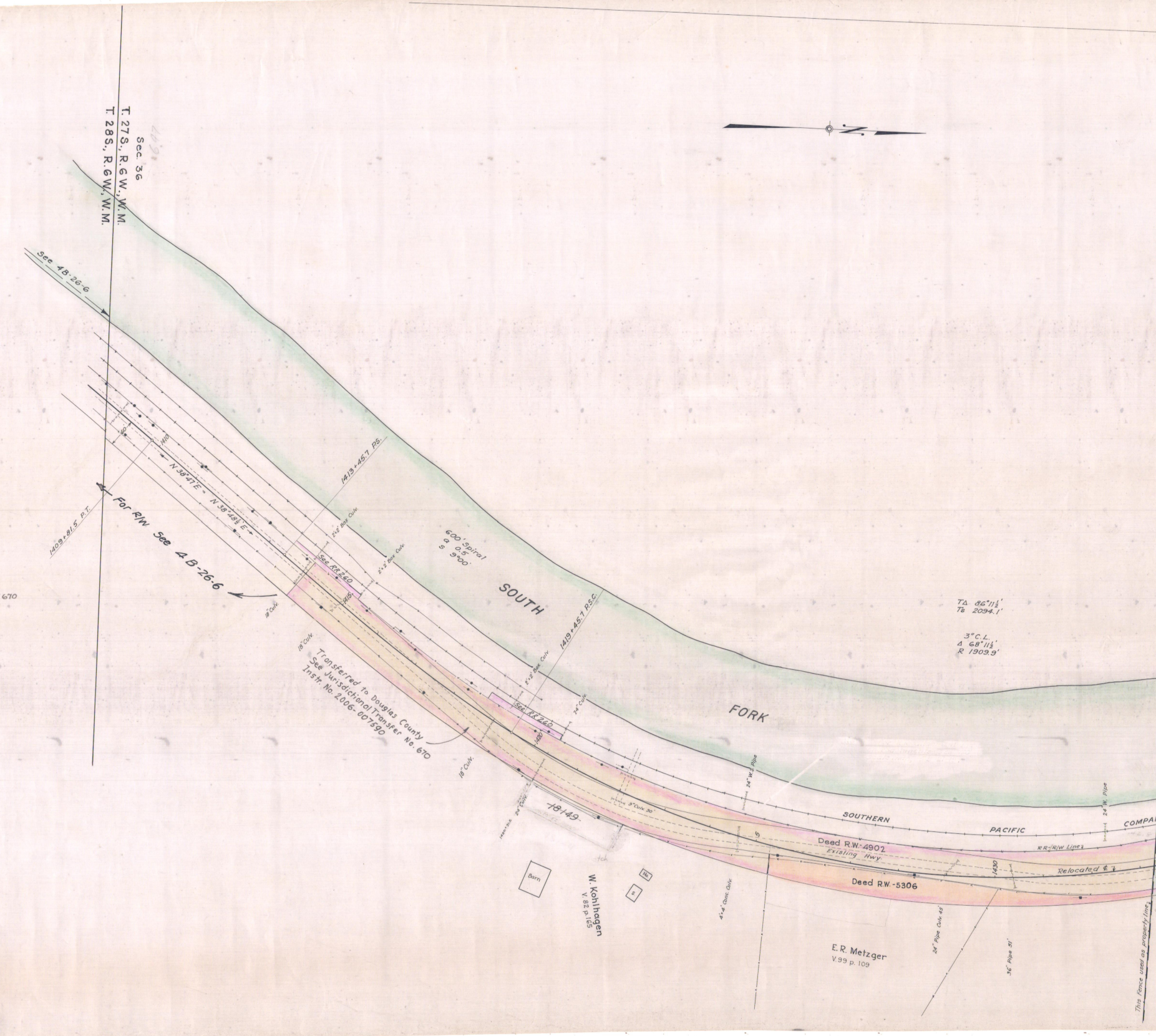
Sec. 36
T. 27S., R.6W., W.M.
T. 28S., R.6W., W.M.
See 4B-26-6
For R/W See 4B-26-6
1409+81.5 P.T.
1410
60
N 38°47'E = N 38°48½'E
1413+45.7 P.S.
2'x2' Box Culv.
2'x2' Box Culv.
2'x2' Box Culv.
600' Spiral
a 0.5
s 9°00'
See RR 260
1415
18" Culv.
18" Culv.
18" Culv.
SOUTH
FORK
1419+45.7 P.S.C.
24" Culv.
24" Culv.
See RR 260
1420
Transferred to Douglas County
See Jurisdictional Transfer No. 670
Instr. No. 2006-007590
18149
9" Culv. 30'
Barn
W. Kohlhagen
V. 82 p. 165
4'x4' Conc. Culv.
24" W.S. Pipe
5
TΔ 86°11½'
Ts 2094.1'
3° C.L.
Δ 68°11½'
R 1909.9'
SOUTHERN
PACIFIC
COMPA
24" W. Pipe
Deed R.W.-4902
Existing Hwy.
RR R/W Line
1430
Relocated ℄
Deed R.W.-5306
E.R. Metzger
V.99 p. 109
24" Pipe Culv. 45'
36" Pipe 51'
This Fence used as property line

T. 27 S., R. 6 W., W.M.
5B-21-18

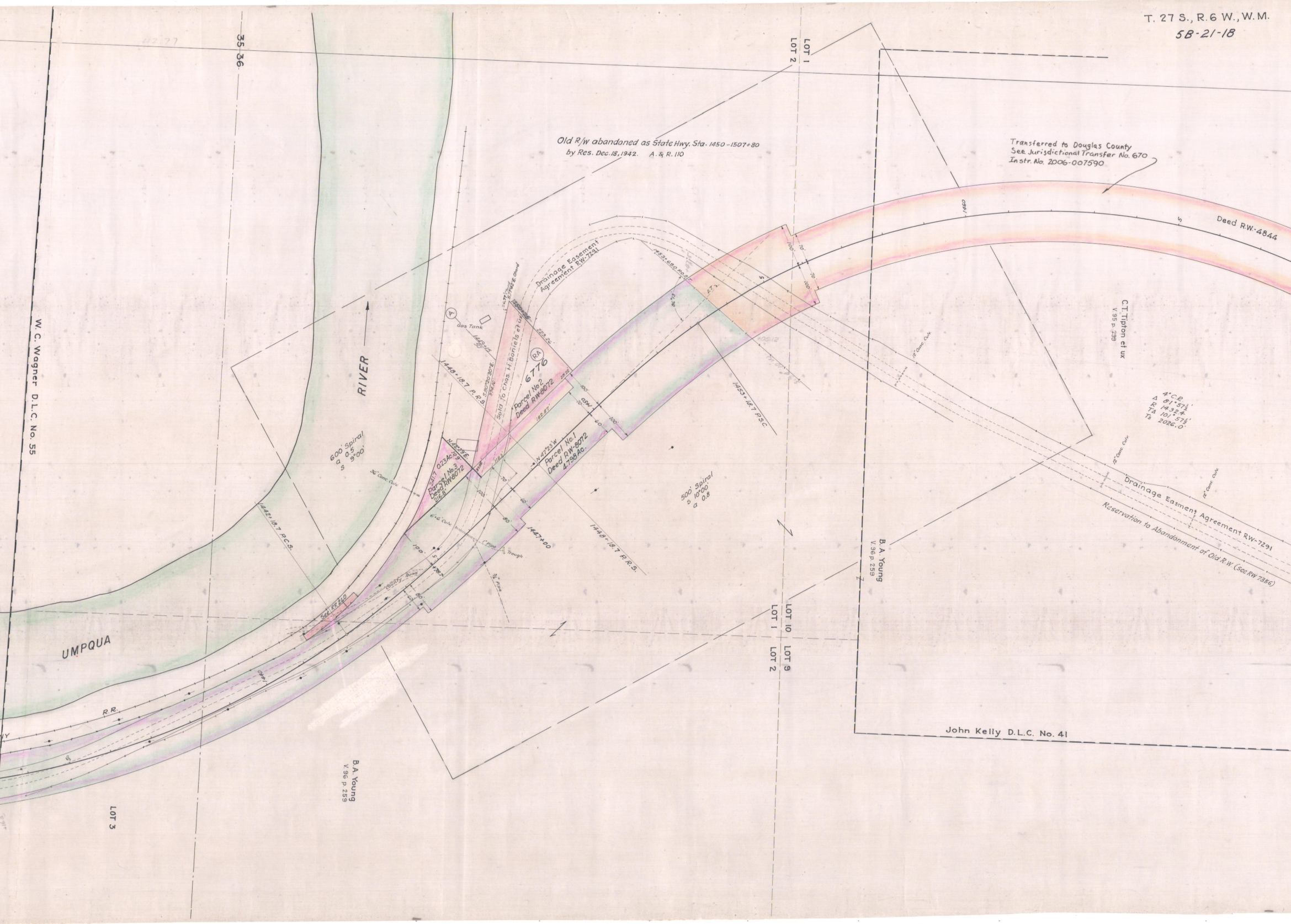
35 36
W. C. Wagner D.L.C. No. 55
RIVER
UMPQUA
LOT 1
LOT 2
Old R/W abandoned as State Hwy. Sta. 1450-1507+80
by Res. Dec. 18, 1942. A. & R. 110
Transferred to Douglas County
See Jurisdictional Transfer No. 670
Instr. No. 2006-007590
Deed RW-4844
1460
Drainage Easement Agreement RW-7291
1453+69.0 P.O.S.
Gas Tank
1449+15
1448+18.7 P.R.S.
S.80°20'30"E.
374.16'
Sold To Chas. H. Boniels et ux
267.77' Chord
S.77°42'E. Chord
1450+25
223.26'
RA
6776
Parcel No. 2
Deed RW-8072
29.22'
182.87'
N.42°39'E.
109'
241.7 0.23 Ac.
Parcel No. 3
Deed RW-8072
216.8'
N 47°23'W
Parcel No. 1
Deed RW-8072
4.798 Ac.
1453+18.7 P.S.C.
+05.12
500' Spiral
s 10°00'
a 0.8
600' Spiral
a 0.5
s 9°00'
36" Conc. Culv.
6'×6' Culv.
1442+18.7 P.C.S.
1447+00
1448+18.7 P.R.S.
1" Pipe
Trough
¾" Pipe
County Road
+78.7
See RR 260
1440
R.R.
C.T. Tipton et ux
V. 95 p. 299
4° C.R.
Δ 81°57½'
R 1432.4
TΔ 101°57½'
Ts 2026.0'
12" Conc. Culv.
12" Conc. Culv.
Drainage Easment Agreement RW-7291
Reservation to Abandonment of Old R.W. (See RW 7356)
B. A. Young
V. 96 p. 259
LOT 10
LOT 1
LOT 9
LOT 2
John Kelly D.L.C. No. 41
B.A. Young
V. 96 p. 259
LOT 3

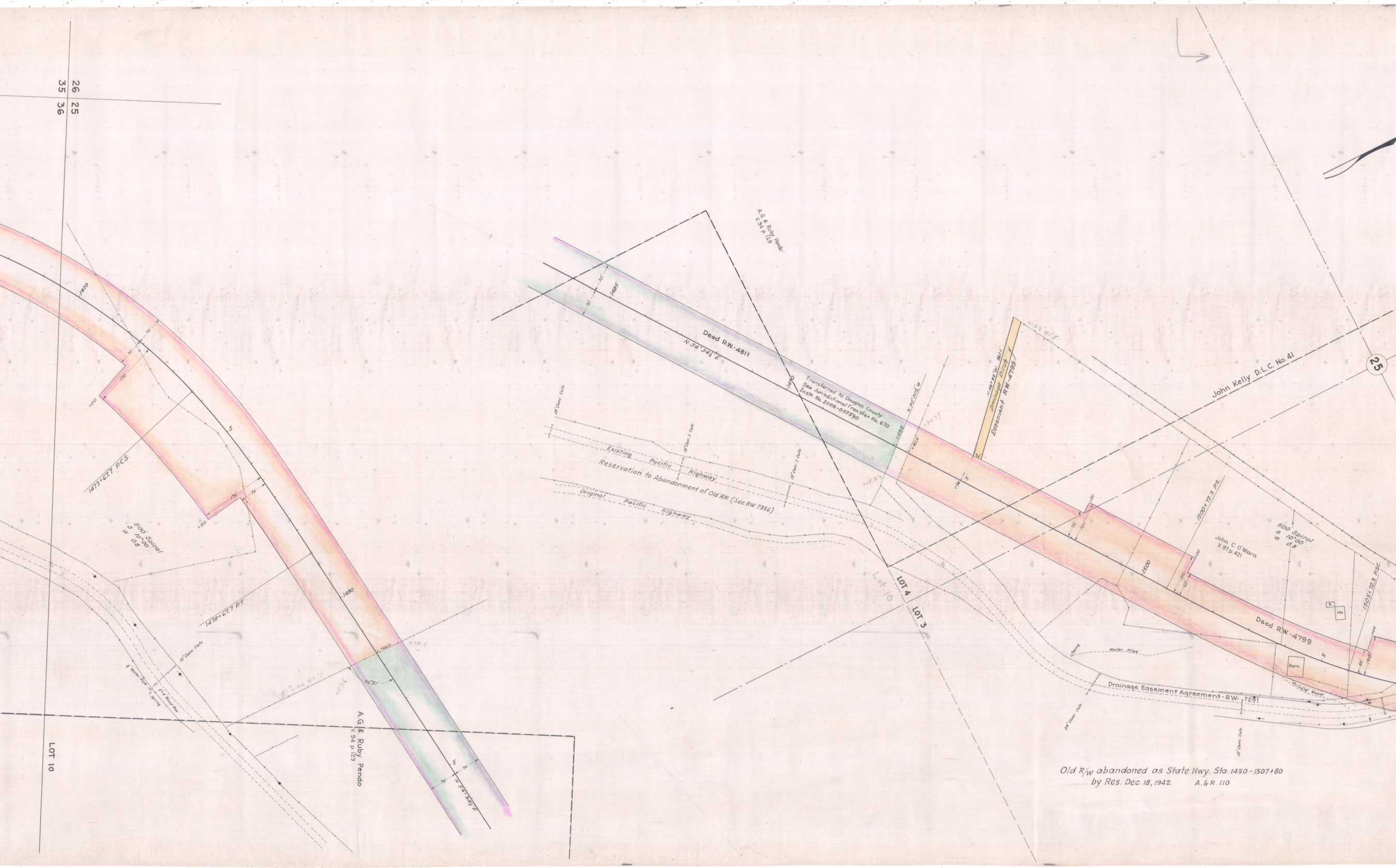
26 25
35 36
1470
70'
170'
+00
5
1473+67.7 P.C.S.
170'
+50
500' Spiral
S 10°00'
a 0.8
1480
1478+67.7 P.T.
12" Conc. Culv.
¾" Water Pipe
Spring
2"x4" Wood Box
+66.0
+79.1
96°51'
LOT 10
A.G. & Ruby Pendo
V. 94 p. 129
N 54°34½' E
A.G. & Ruby Pendo
V. 94 p. 129
1485
Dead R.W.-4811
N 54°34½' E
1490
Transferred to Douglas County
See Jurisdictional Transfer No. 670
Instr. No. 2006-007590
+09.0
+41.0
+34.77
+15.23
N. 40°30½' W.
18" Conc. Culv.
12" Corr. I. Culv.
12" Corr. I. Culv.
Existing Pacific Highway
Reservation to Abandonment of Old R.W. (See RW 7356)
Original Pacific Highway
Lot 10
LOT 4
LOT 3
N. 46°32' W. 36.1'
Drainage Ditch
Easement R.W.-4799
N. 62°41' E.
20'
+90
5
John Kelly D.L.C. No. 41
25
1500+72.3 P.S.
1500
John C. O'Mara
V. 97 p. 421
500 Spiral
S 10°00'
a 0.8
1505+72.3 P.S.C.
S.
Ho.
Deed R.W.-4799
Barn
Spring
Water Pipe
Private Road
Drainage Easement Agreement-RW-7291
24" Conc. Culv.
12" Conc. Culv.
100
70
60

Old R/W abandoned as State Hwy. Sta. 1450-1507+80
by Res. Dec. 18, 1942. A. & R. 110

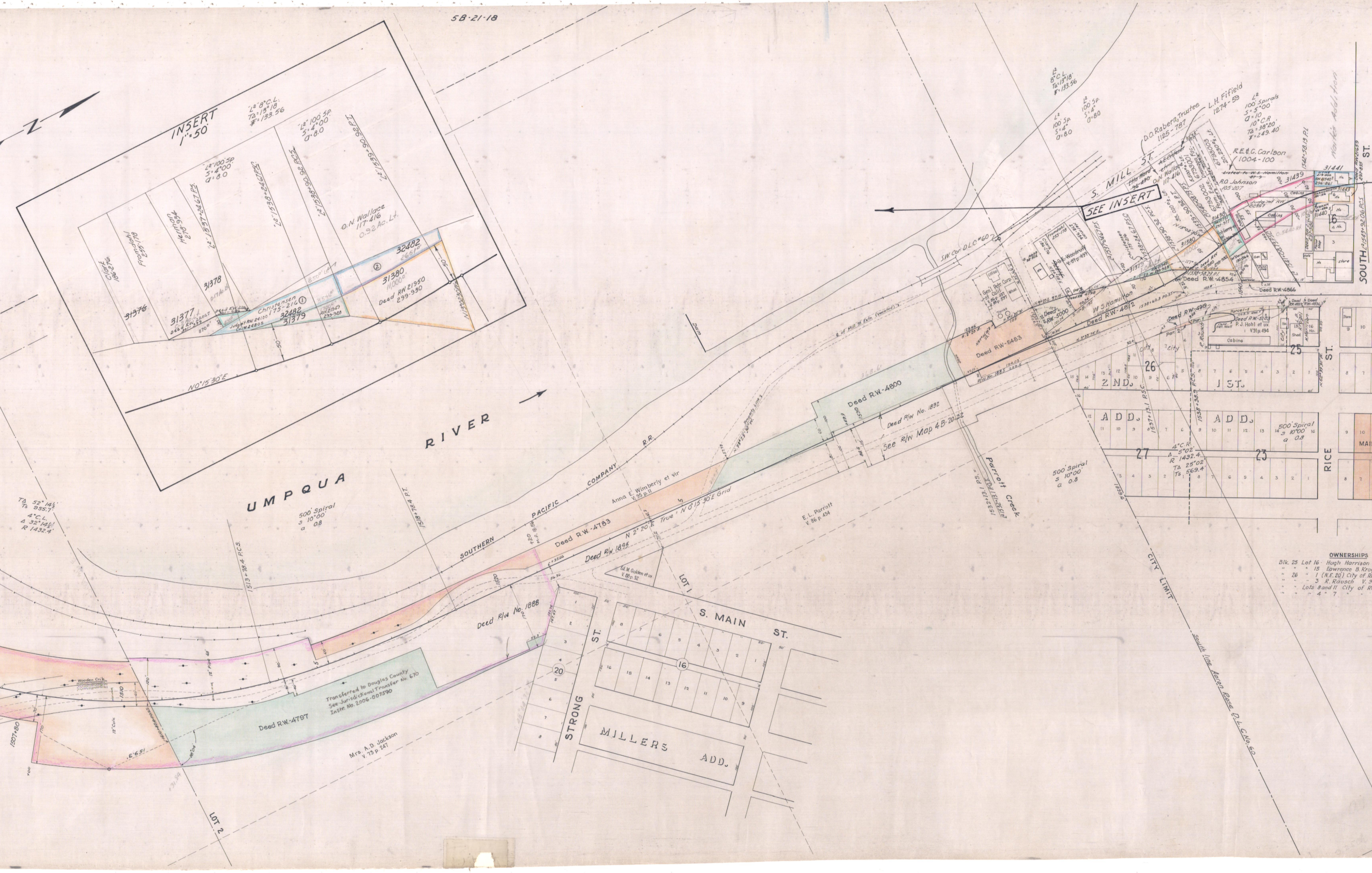
5B-21-18
N
INSERT
1" = 50'
"L2" 8° C.L.
TΔ = 13°18'
T = 133.56
"L2" 100' Sp.
S = 4°00'
a = 8.0
"L2" 1537+24.67 P.S.
"L2" 1538+24.67 P.S.C.
"L2" 1538+90.92 P.C.S.
"L2" 1539+90.92 P.T.
Clark 186-276
Fromdahl 255-178
Herman 278-934
O.N. Wallace 117-416
0.92 Ac. Lt.
31376
31377
31378
31379
31380
32482
Christensen 175-216
Judgmt RW 24100 Cs. #24805
Deed RW 22067 301-399
Deed RW 21950 299-930
RW 21949 299-928
11,000□'
2651□'
N13°02'30"W
N0°15'30"E
UMPQUA
RIVER
SOUTHERN PACIFIC COMPANY R.R.
Dam
500' Spiral
S 10°00'
a 0.8
TΔ 52°14½'
4° C.L.
Δ 32°14½'
R 1432.4'
Deed R.W.-4783
Anna E. Wimberly et vir V.95 p.11
N 2°20' E True = N 0°15'30" E Grid
Deed R/W 1896
Deed R.W.-4800
Deed R/W No. 1832
See R/W Map 4B-20-22
E.L. Parrott V. 86 p. 434
Parrott Creek
Deed R/W No. 1888
Ed. M. Golden et ux V. 88 p. 52
LOT 1
LOT 2
S. MAIN ST.
STRONG ST.
MILLERS ADD.
16
20
Deed R.W.-4797
Transferred to Douglas County
See Jurisdictional Transfer No. 670
Instr. No. 2006-007590
Wooden Crib
Mrs. A.D. Jackson V. 73 p. 247
1513+78.4 P.C.S.
1518+78.4 P.S.T.
SEE INSERT
S. MILL ST.
S.W. Cor. D.L.C. #60
L2 8° C.L. TΔ = 13°18' T = 133.56
L2 100' Sp. S = 4° a = 8.0
D.O. Rabern, Trustee 1125-787
L.H. Fifield 1274-59
L2 100' Spirals S = 5°00' a = 10 10° C.R. TΔ = 38°20' T = 249.40'
R.E. & C. Carlson 1004-100
R.O. Johnson 105-207
Gen'l Petr. Corp. of Calif. V. 86 p. 457 V. 88 p. 597
G.E. Woodruff V. 87 p. 497
Deed RW-5483
Deed R.W.-5000
W.S. Hamilton
Deed R.W.-4812
Deed R.W.-4854
Deed R.W.-4866
Deed R.W.-4919
Deed R.W.-5103
P.J. Hohl et ux V. 91 p. 494
Cabins
Judgmt RW 22397
31438
31439
31440
31441
31443
1542+58.13 P.I.
SOUTH L2 1543+92.06 P.C.S.
Waite's Addition
26
25
27
23
2ND. ADD.
1ST. ADD.
RICE ST.
500' Spiral S 10°00' a 0.8
4° C.R. Δ 5°02' R 1432.4
TΔ 25°02' Ts 569.4
CITY LIMIT
South line Aaron Rose D.L.C. No. 60
OWNERSHIPS
Blk. 25 Lot 16 · Hugh Harrison
" " " 15 Lawrence B. Kro
" 26 " 1 (N.E. 20') City of R
" " " 3 R. Rausch V. 9
" " Lots 8 and 11 City of R
" " " 4 " 7 " "

ROSEBURG

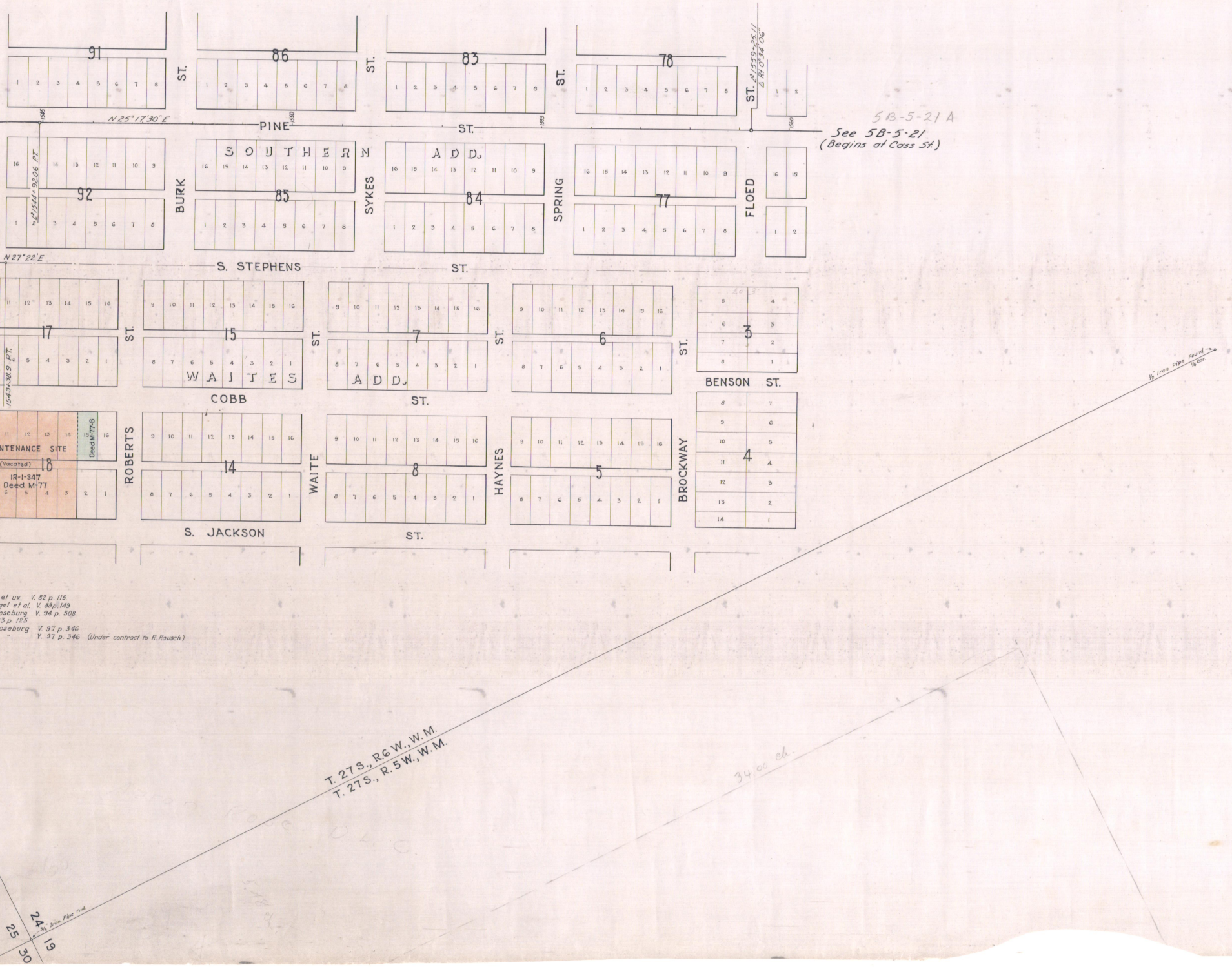
91
86
83
78
ST.
ST.
ST.
ST. $\mathcal{L}$ 1559+25.11 Δ Rt 0°34'06"
N25°17'30"E
PINE
ST.
1545
1550
1555
1560
See 5B-5-21
(Begins at Cass St.)
5B-5-21 A
SOUTHERN ADD.
ADD.
92
85
84
77
BURK
SYKES
SPRING
FLOED
$\mathcal{L}$ 1544+92.06 PT.
N27°22'E
S. STEPHENS
ST.
17
15
7
6
3
ST.
ST.
ST.
ST.
1543+38.9 PT.
WAITES
ADD.
BENSON ST.
COBB
ST.
NTENANCE SITE
(Vacated)
18
IR-1-347
Deed M-77
Deed M-77-B
14
8
5
4
ROBERTS
WAITE
HAYNES
BROCKWAY
S. JACKSON
ST.
½" Iron Pipe Found
¼ Cor.
et ux. V. 82 p. 115
gel et al. V. 88p. 149
oseburg V. 94 p. 508
3 p. 125
oseburg V. 97 p. 346
" V. 97 p. 346 (Under contract to R. Rausch)
T. 27 S., R. 6 W., W. M.
T. 27 S., R. 5 W., W. M.
34.00 ch.
24
25
19
30
¾" Iron Pipe Fnd.

ROSEBURG-SHADY POINT SEC.
PACIFIC HIGHWAY

DRG. No. 5B-21-18