OREGON STATE HIGHWAY DEPARTMENT

Located Line

LITTLE RIVER - ROCK CREEK SECTION

NORTH UMPQUA HIGHWAY

DOUGLAS COUNTY

Scale 1" = 100 March, 1938.

Drg. No. 5B-17-17

REVISED: FEB., 2001 SCC
Dec., 2001 RV

All State owned RW to be
relinquished to County
12-20-68

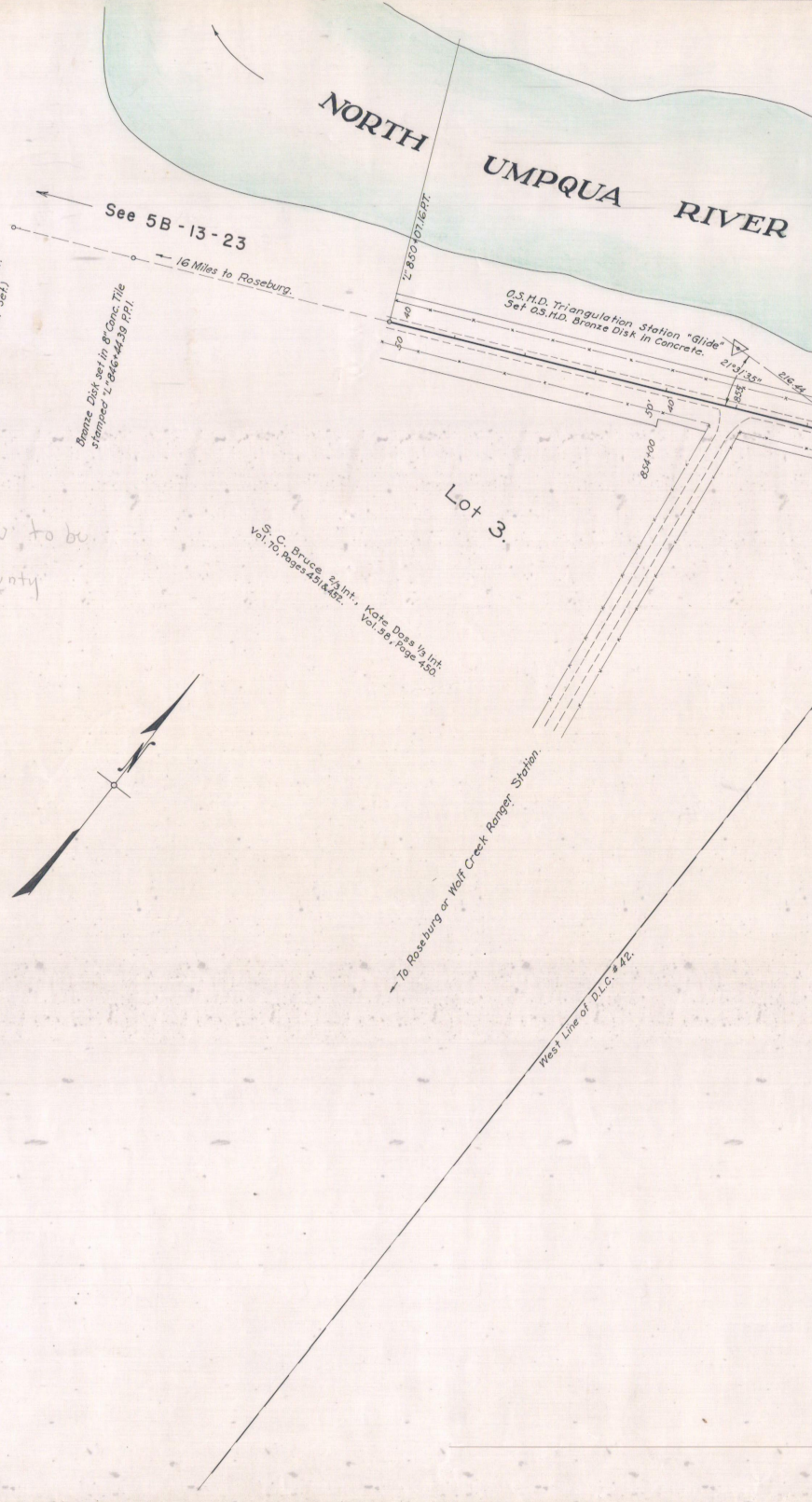
NORTH UMPQUA RIVER
See 5B-13-23
← 16 Miles to Roseburg.
"L" 845+45.52 P.I. (Not Set.)
Bronze Disk set in 8" Conc. Tile stamped "L" 846+44.39 P.P.I.
"L" 850+07.16 P.T.
40
50
O.S.H.D. Triangulation Station "Glide"
Set O.S.H.D. Bronze Disk in Concrete.
21°3'35"
216.44
855
50'
40
854+00
Lot 3.
S. C. Bruce 2/3 Int., Vol. 70, Pages 451 & 452.
Kate Doss 1/3 Int. Vol. 58, Page 450.
N
← To Roseburg or Wolf Creek Ranger Station.
West Line of D.L.C. # 42.

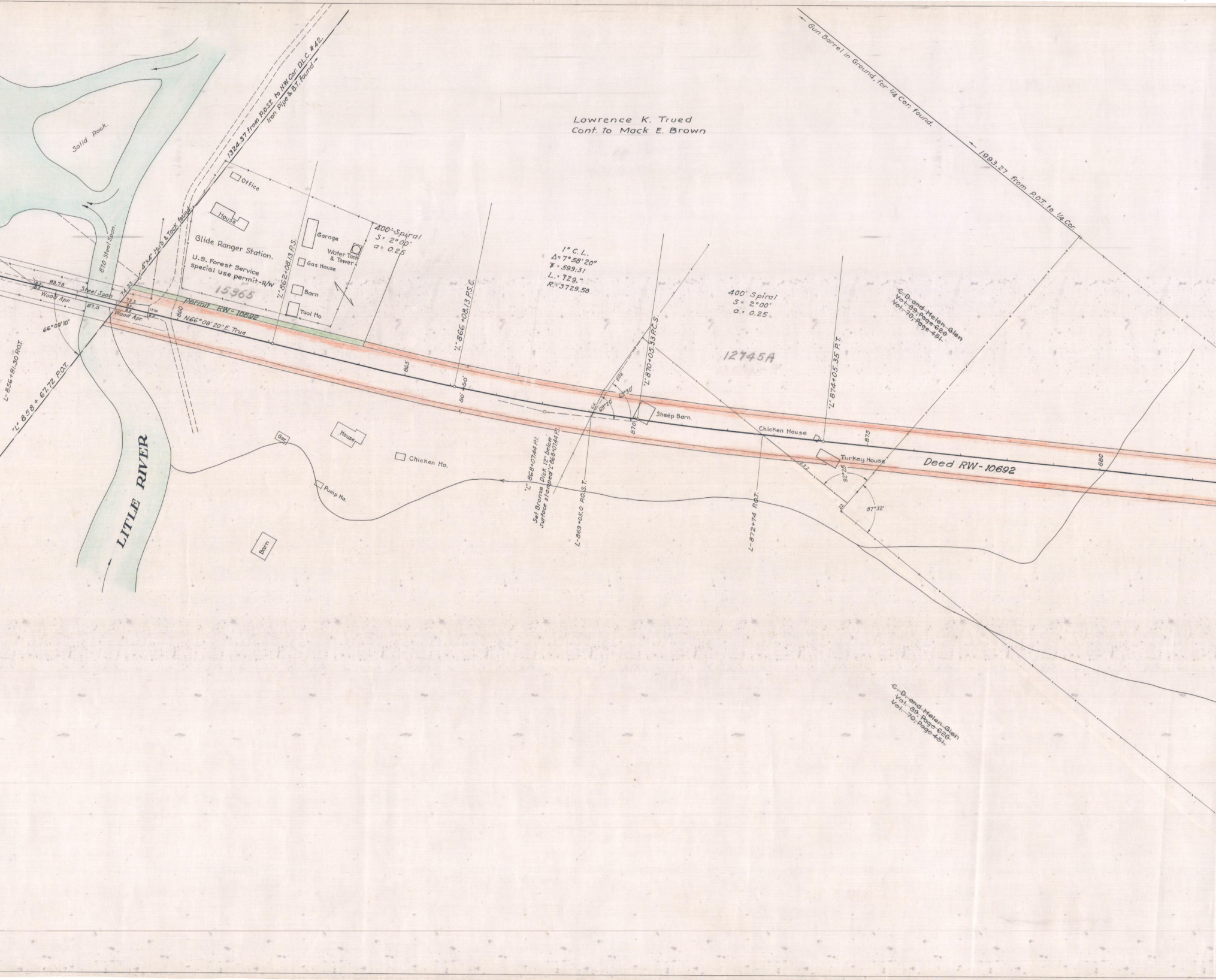
Lawrence K. Trued
Cont. to Mack E. Brown
Gun Barrel in Ground, for 1/4 Cor. found.
1993.27 from P.O.T. to 1/4 Cor.
1324.37 from P.O.S.T. to N.W. Cor. D.L.C. #42.
Iron Pipe & B.T. found
Solid Rock.
87.0 Steel Span.
4"x4" Hub & Tack found.
Office
House
Glide Ranger Station.
U.S. Forest Service
Special use permit-R/W
15365
Garage
Water Tank & Tower
Gas House
Barn
Tool Ho.
400' Spiral
S= 2°00'
a= 0.25
"L" 862+08.13 P.S.
93.78
Steel Span
74.33
Wood Apr.
87.0
72.2
8.5
8.5
17.70
Wood Apr.
860
Permit RW-10692
N66°08'20" E. True
66°09'10"
L-856+81.30 P.O.T.
"L" 858+67.72 P.O.T.
LITLE RIVER
865
"L" 866+08.13 P.S.C.
50'
50'
1° C.L.
Δ=7°58'20"
T=599.31
L.=729.
R.=3729.58
"L" 868+07.44 P.I.
Set Bronze Disk 12" below surface stamped "L" 868+07.44 P.I.
L-869+05.0 P.O.S.T.
64
202
69°20'
63°30'
870
"L" 870+05.33 P.C.S.
Sheep Barn.
400' Spiral
S= 2°00'
a= 0.25
12745A
Chicken House
L-872+74 P.O.T.
"L" 874+05.35 P.T.
875
Turkey House
232
22
92°28'
87°32'
Deed RW-10692
880
~~C.D. and Helen Glen~~
~~Vol. 89, Page 620~~
~~Vol. 70, Page 451~~
Gar.
House
Chicken Ho.
Pump Ho.
Barn
~~C.D. and Helen Glen~~
~~Vol. 89, Page 620~~
~~Vol. 70, Page 451~~

T. 26 S., R. 3. W., W.M.

5B-17-17

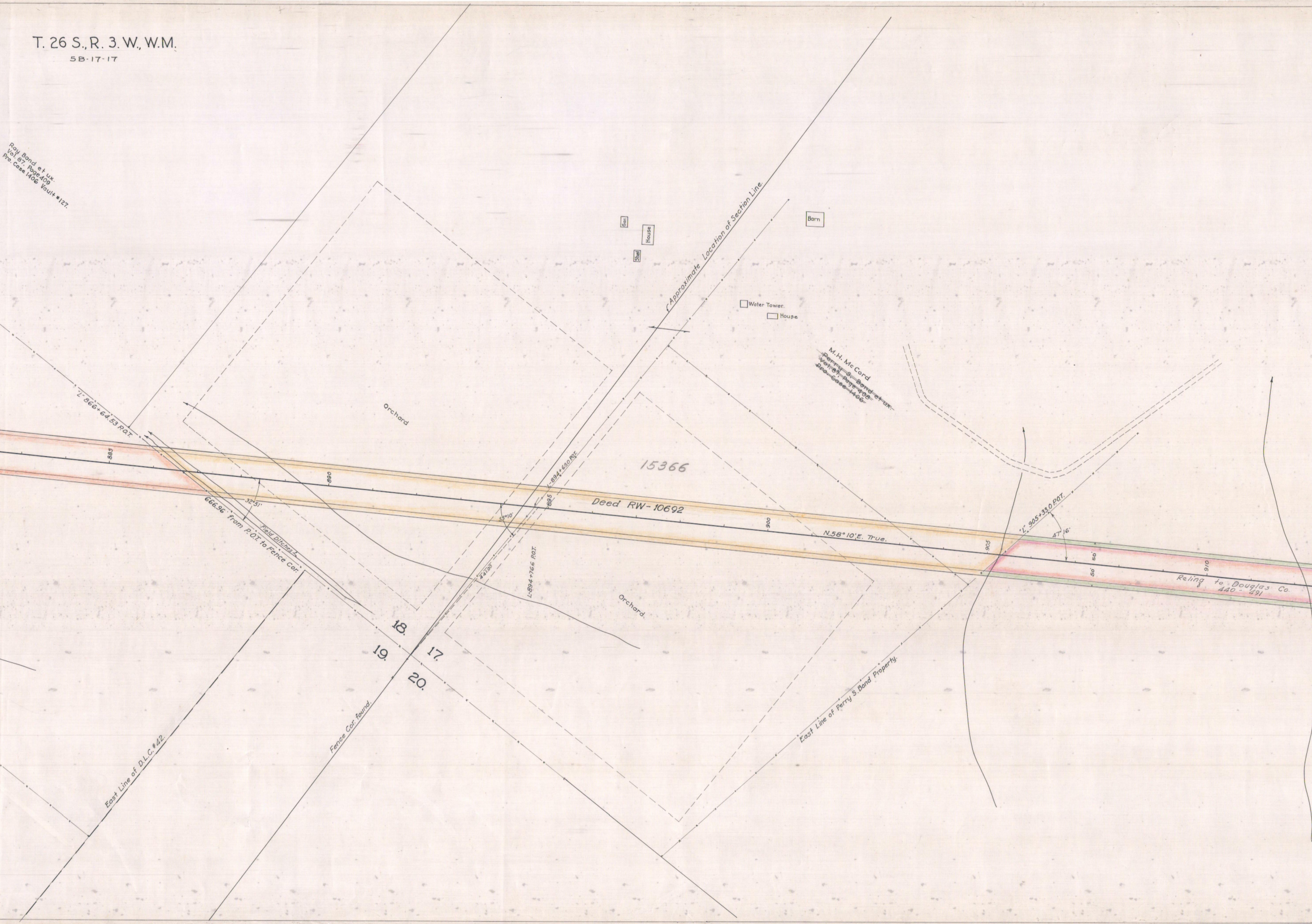
Roy Bond et ux.
Vol. 87, Page 409
Pro. Case 1406 Vault #127.
Gar.
House
Shed
Approximate Location of Section Line.
Barn
Water Tower.
House
M.H. McCord
~~Perry S. Bond et ux.~~
~~Vol. 87, Page 408~~
~~Pro. Case 1406~~
Orchard
"L" 866+64.53 P.O.T.
885
890
895
900
905
910
50'
50'
32°51'
55°10'
47°16'
666.96' from P.O.T. to Fence Cor.
Field Ditches
L-894+69.0 P.O.T.
L-894+76.6 P.O.T.
441.00
15366
Deed RW-10692
N.58° 10'E. True.
"L" 905+33.0 P.O.T.
Reling to Douglas Co.
440 - 491
Orchard.
18.
17.
19.
20.
Fence Cor. found.
East Line of D.L.C. #42.
East Line of Perry S. Bond Property.

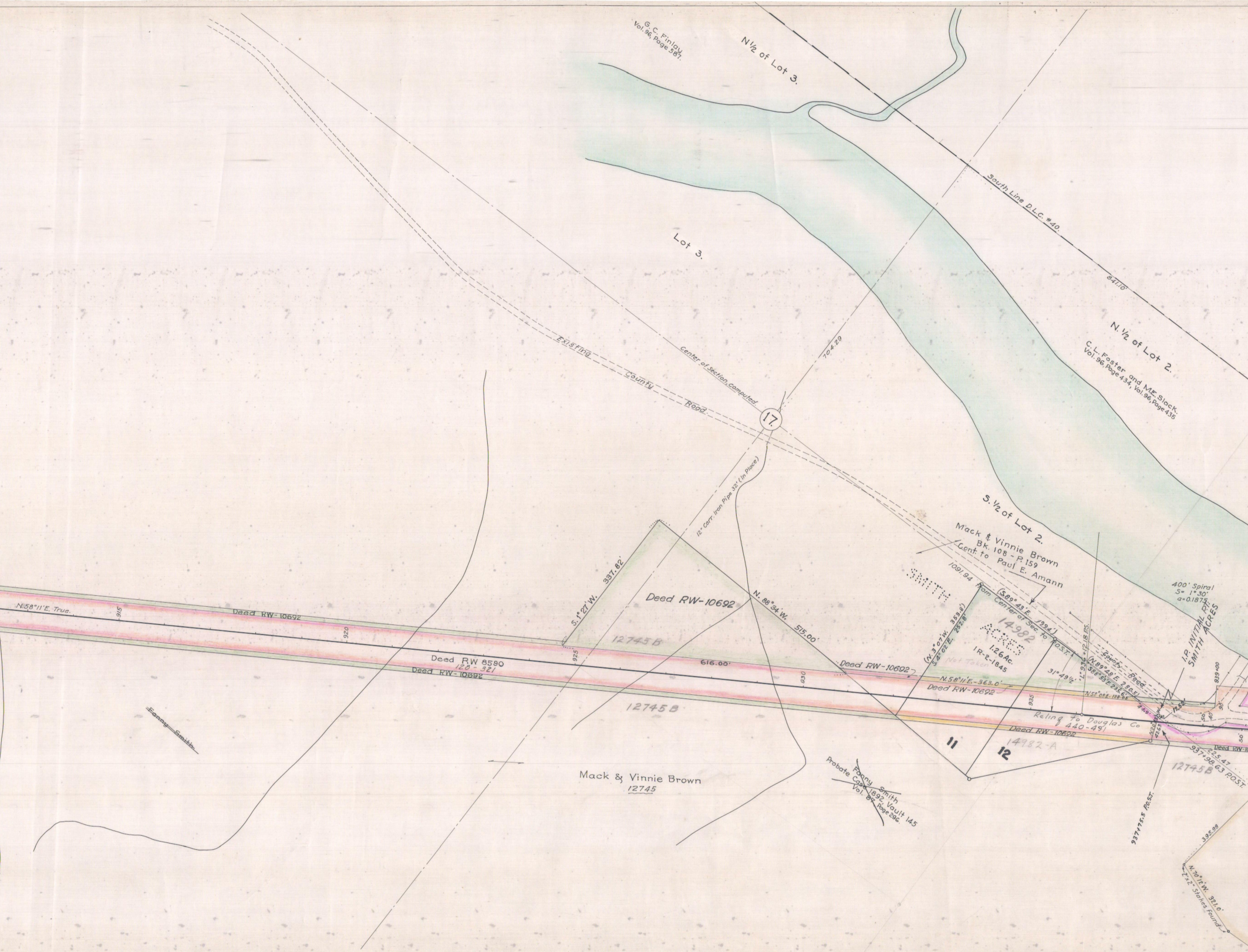
G. C. Finlay
Vol. 96, Page 587.
N½ of Lot 3.
Lot 3.
South Line D.L.C. #40.
841.10'
N. ½ of Lot 2.
C. L. Foster and M.E. Slack.
Vol. 96, Page 434, Vol. 96, Page 435
Existing County Road
Center of section, computed
704.29
17.
12" Corr. Iron Pipe 32' (In Place)
S. ½ of Lot 2.
Mack & Vinnie Brown
Bk. 108 - P. 159
Cont. to Paul E. Amann
1091.94 from Center of Sec. to P.O.S.T.
(S.89° 43' E. 1994')
SMITH ACRES
14982
1.26 Ac.
1R-2-1845
Not Taken
(N.3° 07' W. 353.8')
S.4° 02' E. 252.8'
County Road
'L' 936+12.18 P.S.
(N.89° 48' E. 280.5')
S88° 53' E. 235.6'
N.58° 08' E. 128.05'
31° 49½'
400' Spiral
S= 1° 30'
a=0.1875
I.P. INITIAL PT. SMITH ACRES
939+00
12.52
44.9'
N.20° W.
42.63
N.58° 11' E. True.
915
920
925
930
935
Deed RW-10692
Deed RW 8590
128 - 321
Deed RW-10692
S. 1° 27' W. 337.82'
Deed RW-10692
N. 88° 34' W. 515.00'
12745 B
616.00'
12745 B
Deed RW-10692
N.58° 11' E.-363.0'
Deed RW-10692
Reling to Douglas Co
440-491
Deed RW-10692
14982-A
11
12
Deed RW-1
225.47
937+98.63 P.O.S.T.
12745 B
937+75.5 P.O.S.T.
~~Fanny Smith~~
Mack & Vinnie Brown
12745
~~Fanny Smith~~
~~Probate Case 1892, Vault 145~~
~~Vol. 87, Page 296.~~
395.99
N. 70° 12' W. 321.0'
2"x2" Stakes Found
50
40
90
50
50'

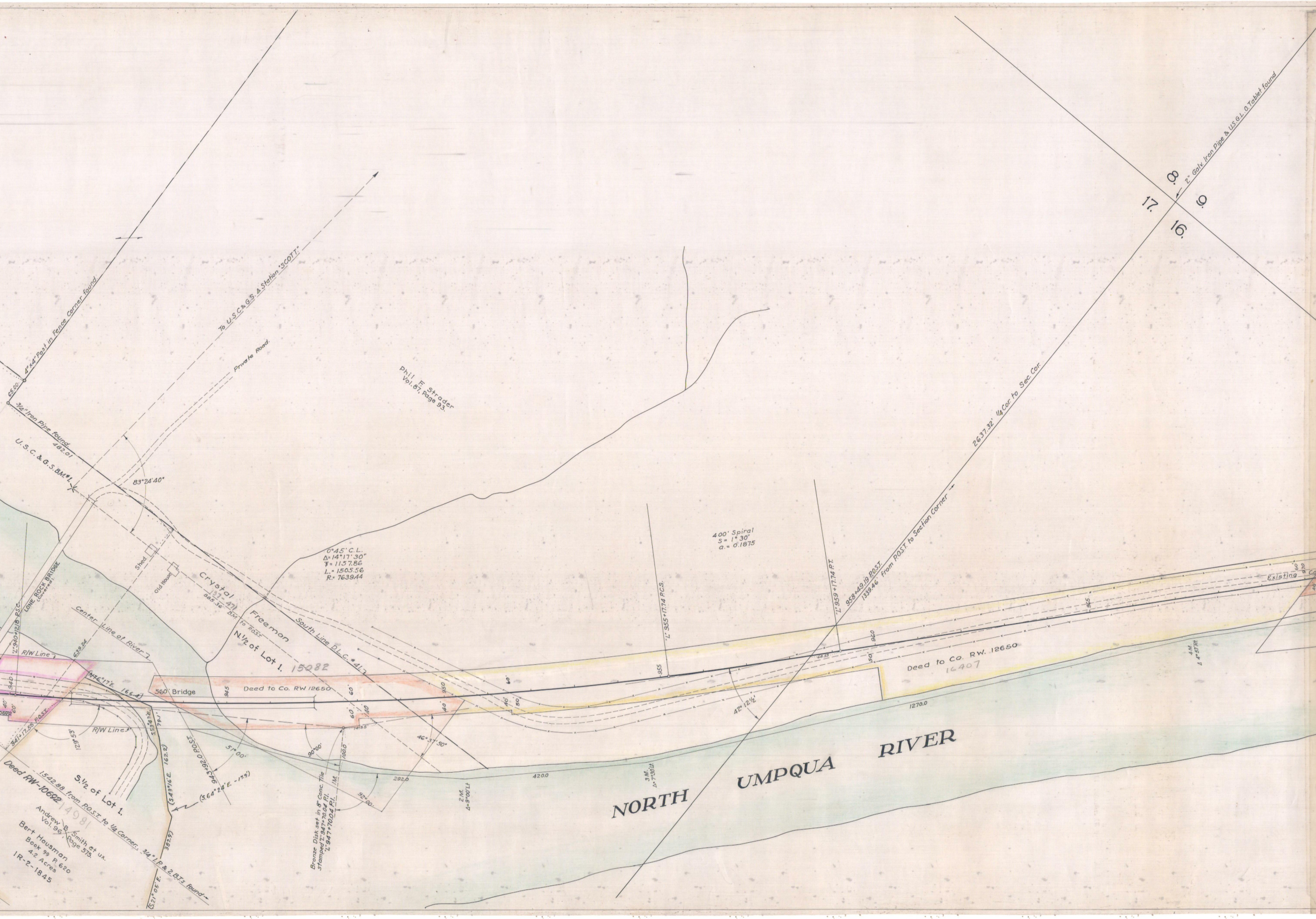
4"x4" Post in Fence Corner found.
65.00
3/4" Iron Pipe found.
482.01
U.S.C.&G.S.B.M.#1.
To U.S.C.&G.S. △ Station "SCOTT."
Private Road.
Phil F. Strader
Vol. 87, Page 93.
83°24'40"
Shed
Old House
LONE ROCK BRIDGE
(Covered)
"L"940+12.8 P.S.C.
Center Line of River
Crystal Freeman
137-471
885.36' B.M. to P.O.S.T.
N.½ of Lot 1.
15082
South Line D.L.C. #41.
0°45' C.L.
Δ=14°17'30"
T=1157.86
L.=1505.56
R.=7639.44
R/W Line
639.24
940
40'
60'
941+17.55 P.O.S.T.
N.76°17'E. 166.4'
560' Bridge
945
Deed to Co. RW 12650
950
60'
40'
60'
40'
74.35
R/W Line
129°53'
S.53°43'E. 79.1'
(S.43°16'E. 162.2')
(S.64°24'E. -17.9')
943+92.0 P.O.S.T.
51°00'
90°00'
100.0
1M.
92°00'
46°37'50"
292.0
420.0
2M.
Δ=9°00' Lt.
3M.
Δ=7°30' Lt.
Bronze Disk set in 8" Conc. Tile
stamped "L" 947+70.04 P.I.
"L" 947+70.04 P.I.
Deed RW-10692
14981
S.½ of Lot 1.
1542.88 from P.O.S.T. to 1/4 Corner: 3/4" I.P. & 2 B.T.s found
(S.21°05'E. 382.9')
Andrew B. Smith et ux.
Vol. 96, Page 575.
Bert Housman
Book 99 P. 620
4.2 Acres
1R-2-1845
400' Spiral
S= 1°30'
a.= 0.1875
"L" 955+17.74 P.C.S.
955
60'
40'
50'
"L" 959+17.74 P.T.
68.55
42°12½'
958+49.19 P.O.S.T.
1339.46' from P.O.S.T. to Section Corner
2637.32' 1/4 Cor. to Sec. Cor.
960
50'
965
Deed to Co. RW. 12650
16407
1270.0
4M.
Δ 4°57' Rt.
970
60'
Existing Co
40
8.
9.
17.
16.
2" Galv. Iron Pipe & U.S.G.L.O. Tablet found
NORTH UMPQUA RIVER

T. 26 S., R. 3 W., W.M.

5B-17-17

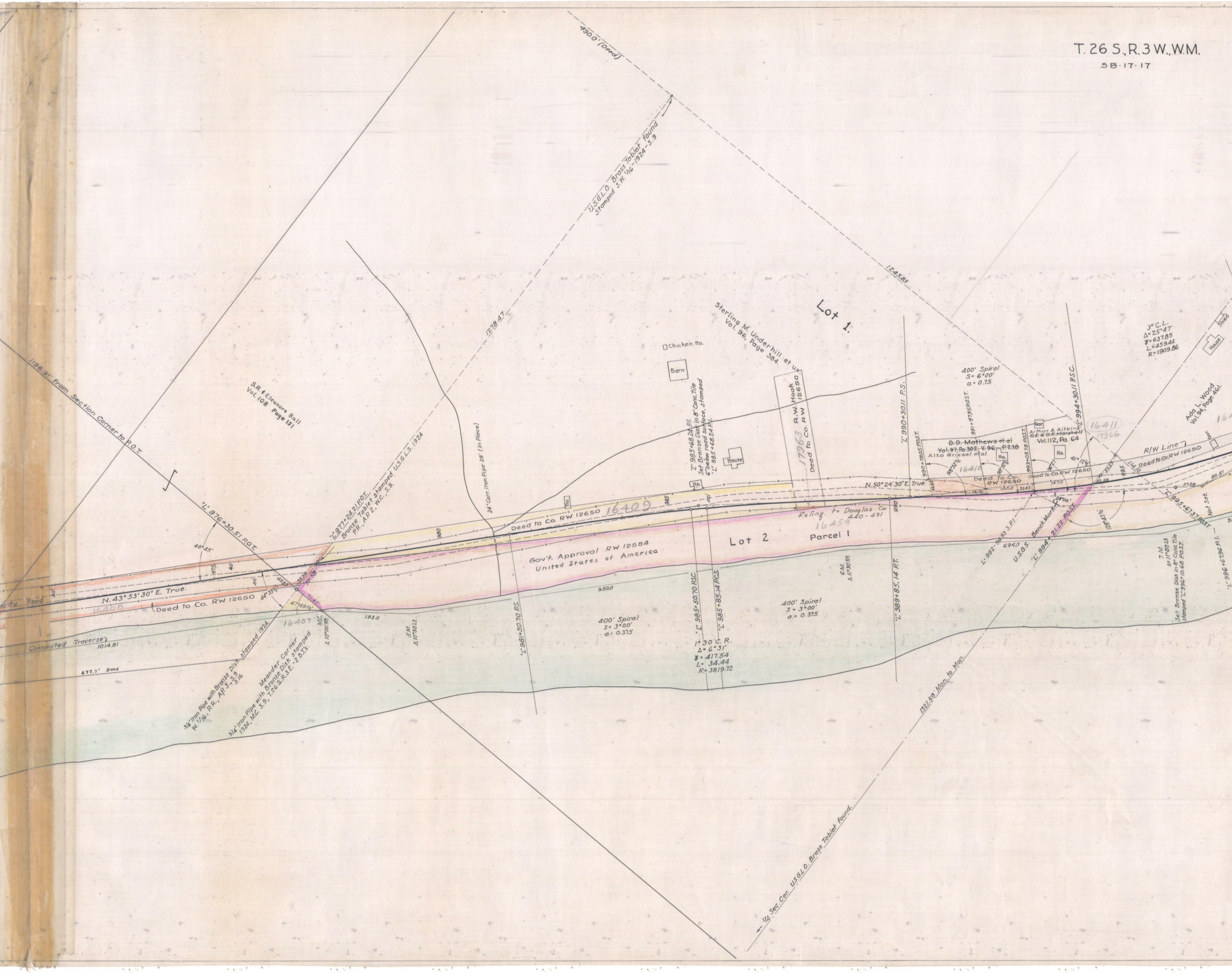

490.0' (Deed)
U.S.G.L.O. Brass Tablet found Stamped S.W. 1/16-1924-S.9
1245.85
1278.47
Lot 1.
Sterling M. Underhill et ux Vol. 96, Page 384.
Chicken Ho.
Barn
House
Ho.
R.W. Hook Deed to Co. RW 12650
17963
S.R. & Eleanore Ball Vol. 108 Page 151
1196.91' from Section Corner to P.O.T.
"L" 976+30.51 P.O.T.
48°45'
"L" 977+24.21 P.O.T. Bronze Tablet stamped U.S.G.L.S. 1924 P.R., A.P. 2, W.C., S.9.
24" Corr. Iron Pipe 28' (In Place)
"L" 985+68.24 P.I. Set Bronze Disk in 8" Conc. Tile 6" below road surface, stamped "L" 985+68.24 P.I.
Deed to Co. RW 12650
16409
980
985
990
995
975
40
40'
44°33½'
47°49½'
65.83
35.79
70.58
71.40
County Road
N. 43°53'30" E. True.
Deed to Co. RW 12650
16408
16407
Computed Traverse
1014.81
677.7' Deed
3/4" Iron Pipe with Bronze Disk stamped 1924. W. 1/16, P.R., A.P. 3., S.9 S.16
Meander Corner 3/4" Iron Pipe with Bronze Disk stamped 1924, M.C. S.9, T.26 S.R.3 E.-2 B.T.'s.
M.C.
Δ 10°00' Rt.
193.0
5M. Δ 10°30' Lt.
Gov't. Approval RW 12584 United States of America
Lot 2
Parcel 1
Relinq. to Douglas Co 440-491
16459
950.0
"L" 981+50.70 P.S.
"L" 985+50.70 P.S.C.
"L" 985+85.14 P.C.S.
400' Spiral S = 3°00' a. = 0.375
1°30' C.R. Δ = 6°31' T = 417.54 L = 34.44 R = 3819.72
400' Spiral S = 3°00' a. = 0.375
6M. Δ 5°30' Rt.
"L" 989+85.14 P.T.
"L" 990+30.11 P.S.
N. 50°24'30" E. True.
400' Spiral S = 6°00' a. = 0.75
990+78.05 P.O.S.T.
991+97.95 P.O.S.T.
993+03.78 P.O.S.T.
~~D.D. Mathews et al~~
~~Vol. 97, Pg. 302 V. 96 P. 238~~
Alta Griesel et al
Ho.
Gar.
Arthur A. Aitkins
G.E. & D.E. Marshall Vol. 112, Pg. 64
Ho.
16410
98°32½'
98°32½'
96°27'
41°12½'
36.85
14.56
105.9
22.43
147.0
Deed to Co. RW 12650
Deed to Co. RW 12650
"L" 994+30.11 P.S.C.
16411
17966
53.63
42.58
114.10
L-992-96.93 S.P.I.
Bench Mark
U.S.G.S.
"L" 994+21.22 P.O.S.T.
26°06'
694.0
128°43½'
1321.59' Mon. to Mon.
1/4 Sec. Cor. U.S.G.L.O. Brass Tablet found.
3° C.L. Δ = 25°47' T = 637.85 L = 459.44 R = 1909.86
House
Shed
Gar.
Ada L. Wood Vol. 94, Page 461.
R/W Line
Deed To Co. RW 12650
"L" 995+67.37 P.O.S.T.
57.28
82.51
Not Set.
7 M. Δ = 11°00' Lt.
Set Bronze Disk in 8" Conc. Tile stamped "L" 996+10.68 P.O.S.T.
"L" 996+67.96 P.I.

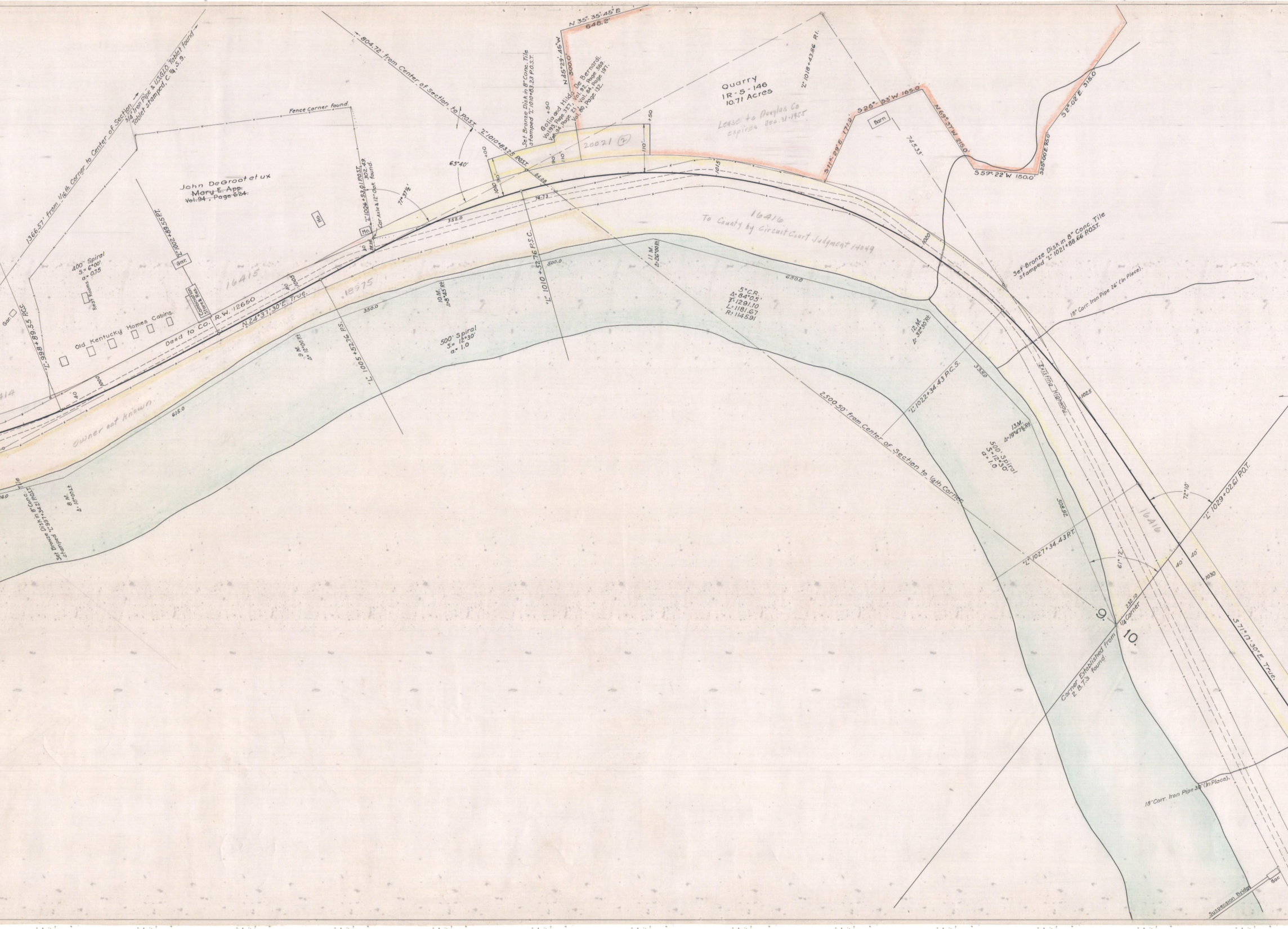
1366.57' from 1/16th Corner to Center of Section.
3/4" Iron Pipe & U.S.G.L.O. Tablet found
Tablet stamped, C. 1/4, S. 9.
804.72' from Center of Section to P.O.S.T.
Fence Corner found.
John DeGroot et ux
~~Mary E. App.~~
~~Vol. 94, Page 624.~~
Ho.
Ho.
"L" 1006+93.01 P.O.S.T.
302.49
Car Axle & 12" Oak found.
71°37½'
65°40'
"L" 1002+89.55 P.T.
Gar.
400' Spiral
S = 6°00'
a = 0.75
Rest Rooms.
Gar.
"L" 998+89.55 P.C.S.
Combination Store & Res.
Old Kentucky Homes Cabins.
Deed to Co.
R.W. 12650
N.24°37'30"E. True.
16415
18975
414
1000
1005
40
40
28.18
352.0
350.0
615.0
Owner not known
Set Bronze Disk in 8" Conc. Tile
stamped "L" 997+34.21 P.O.S.T.
16.0
8 M.
Δ: 18°00' Lt.
9 M.
Δ: 12°00' Rt.
"L" 1005+52.76 P.S.
10 M.
Δ: 8°45' Rt.
500' Spiral
S = 12°30'
a = 1.0
"L" 1010+83.25 P.O.S.T.
Set Bronze Disk in 8" Conc. Tile
stamped "L" 1010+83.23 P.O.S.T.
+00
1010
90
90
110
84.08
76.73
"L" 1010+52.76 P.S.C.
500.0
Golia and Hilda De Bernardi.
Vol. 93, Page 327, Vol. 92, Page 589.
Vol. 94, Page 21, Vol. 84, Page 197.
Vol. 80, Page 132.
+50
N 45°29'45" W
300.0'
N 35°35'45" E
648.2'
20021 (2)
+50
110'
Quarry
IR-5-146
10.71 Acres
Lease to Douglas Co
expires Dec. 31-1955
"L" 1018+43.86 P.I.
S 11°29' E. 171.2'
S 26°53' W 165.0'
Barn
N 69°37' W 215.0'
745.33'
S 59°22' W 150.0'
S 25°00' E 95.0'
S 2°02' E. 315.0'
1015
16416
To County by Circuit Court Judgment 14049
11 M.
Δ: 26°00' Rt.
650.0
5° C.R.
Δ: 84°05'
T: 1291.10
L: 1181.67
R: 1145.91
1020
Set Bronze Disk in 8" Conc. Tile
stamped "L" 1021+88.66 P.O.S.T.
18" Corr. Iron Pipe 26' (In Place).
12 M.
Δ: 32°30' Rt.
"L" 1022+34.43 P.C.S.
335.0
Existing Highway.
1025
2500.50' from Center of Section to 1/4th Corner.
13 M.
Δ: 19°47½' Rt.
500' Spiral
S = 12°30'
a = 1.0
508.92
16416
72°10'
"L" 1029+02.61 P.O.T.
"L" 1027+34.43 P.T.
61°12'
40'
40'
1030
232.10
9.
10.
1/4 Corner
Corner Established from
2 B.T.'s found.
S 71°17'30" E. True.
18" Corr. Iron Pipe 30' (In Place).
Suspension Bridge
Gar.


2404.06 from P.O.T. to Section Corner. 2" Iron Pipe and USGLO Tablet found
Golio and Hilda De Bernardi
N
"L" 1033+71.39 P.S.
1035
400' Spiral
S= 2°00'
a= 0.26
"L" 1037+71.39 P.S.C.