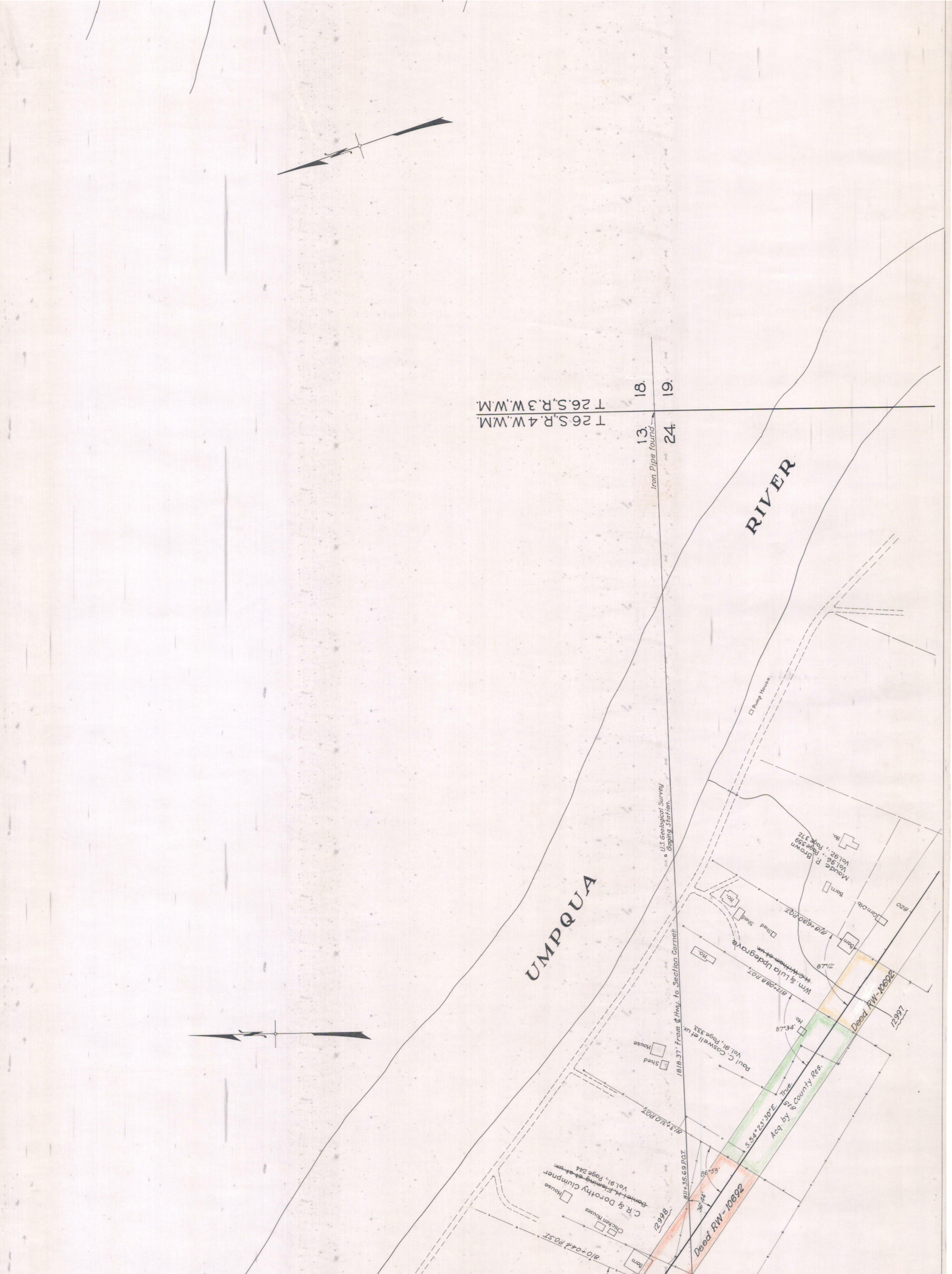
T 26 S., R. 3 W., W.M.
T 26 S., R. 4 W., W.M.
18.
19.
13.
24.
Iron Pipe found
UMPQUA
RIVER
Pump House
U.S. Geological Survey Gaging Station.
1818.37' from ℄ Hwy. to Section Corner.
Maude P. Brown
Vol. 96., Page 559
Vol. 92., Page 372
Ho.
Barn.
Corn Crib
820
Barn
Ho.
Shed
Shed
818+69.0 P.O.T.
Wm. & Lula Updegrave
~~H.C. Witham et ux.~~
Ho.
817+08.8 P.O.T.
87°12'
87°34'
Ho.
Deed RW-10692
12997
Paul C. Caswell et ux.
Vol. 91., Page 333.
House
Shed
S. 54°23'30" E. True.
Acq. by County Res. 8/15
813+31.0 P.O.T.
811+35.69 P.O.T.
86°59'
36°44'
C.R. & Dorothy Clumpner
~~Daniel H. Fleming et ux.~~
Vol. 91., Page 244
House
Chicken Houses
12998
Deed RW-10692
810+04.4 P.O.S.T.
Barn

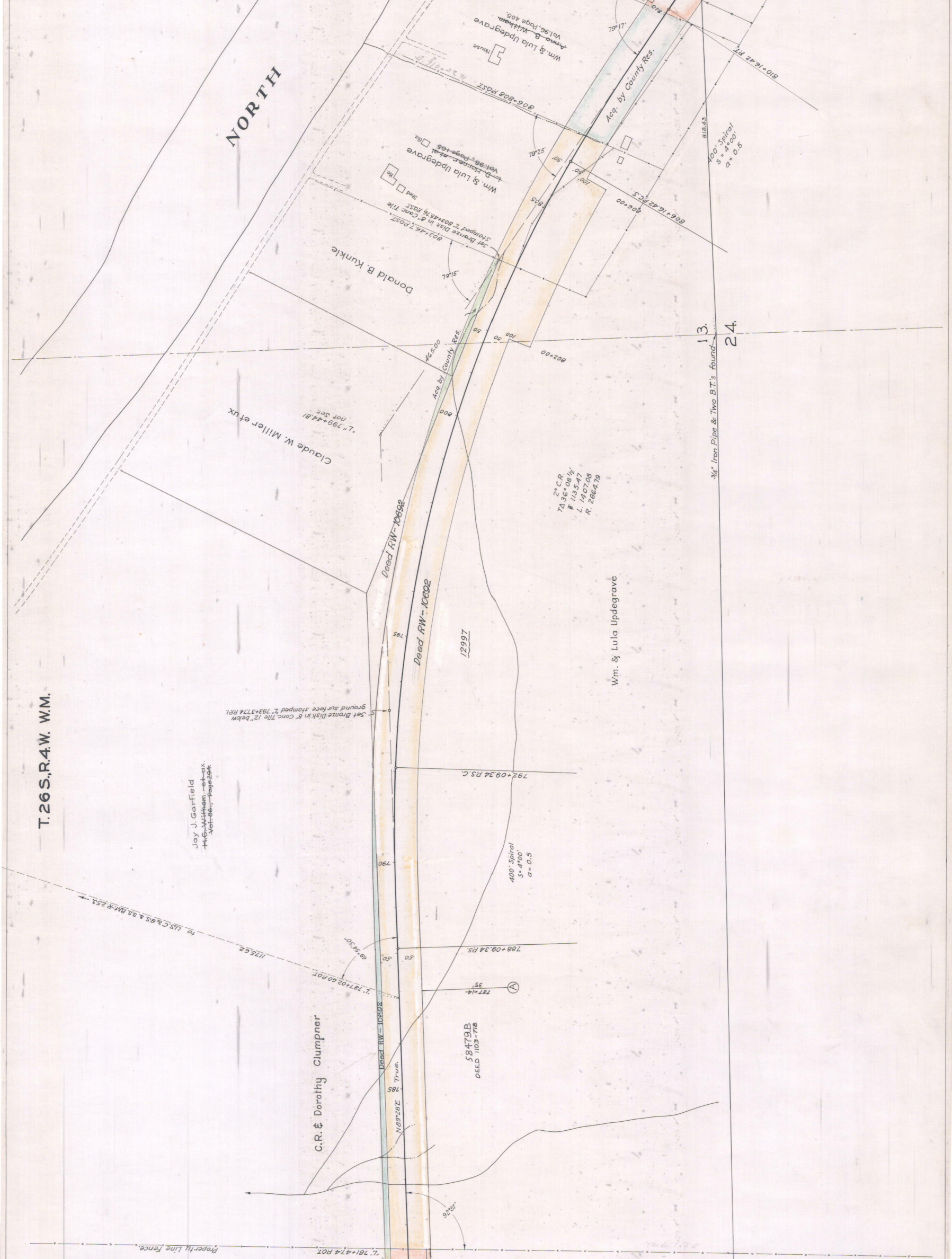
T. 26 S., R. 4 W. W.M.
NORTH
Wm. & Lula Updegrave
~~Anna B. Witham~~
Vol. 96, Page 405.
House
79°17'
810+16.42 P.T.
Acq. by County Res.
808+08 P.O.S.T.
818.43
400' Spiral
S = 4°00'
a = 0.5
Wm. & Lula Updegrave
~~L. D. Harner et al~~
Vol. 98, Page 105
Ga.
Shed
Ho.
79°25'
50'
50'
100'
806+16.42 P.C.S.
806+00
805
803+45.7 P.O.S.T.
Set Bronze Disk in 8" Conc. Tile
Stamped "L" 803+45.7 P.O.S.T.
Donald B. Kunkle
79°15'
13
24
50
50
100
802+00
465.00
Acq. by County Res.
800
"L" 799+44.81
not set
Claude W. Miller et ux
Deed RW-10692
2° C.R.
TΔ 36°08½'
T 1135.41
L 1407.08
R 2864.79
3/4" Iron Pipe & Two B.T.'s found
Deed RW-10692
12997
Wm. & Lula Updegrave
795
Set Bronze Disk in 8" Conc. Tile 12" below ground surface stamped "L" 793+37.14 R.P.I.
792+09.34 P.S.C.
Jay J. Garfield
~~H.C. Witham et ux.~~
~~Vol. 86, Page 294~~
790
400' Spiral
S = 4°00'
a = 0.5
to U.S.C.&G.S. B.M. R 253
1175.62
69°43'30"
"L" 787+02.60 P.O.T.
50'
50'
788+09.34 P.S.
787+14
35
A
C.R. & Dorothy Clumpner
Deed RW-10692
58479B
DEED 1103-718
785
N89°28'E True
92°51'
"L" 781+47.4 P.O.T.
Property Line Fence.

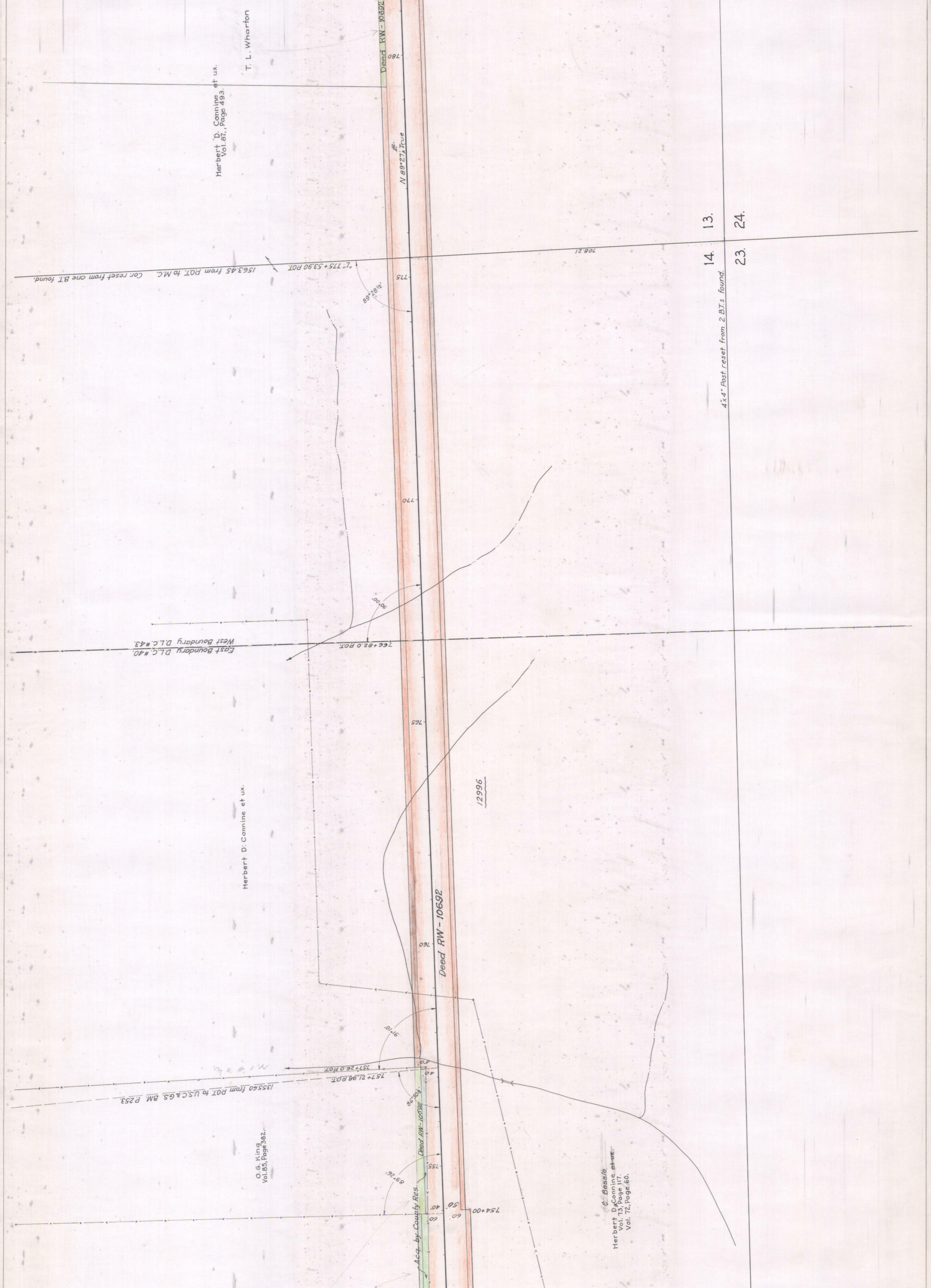
Herbert D. Connine et ux.
Vol.87, Page 493.
T. L. Wharton
Deed RW-10692
780
N 89°27' E True
1563.45 from P.O.T. to M.C. Cor. reset from one B.T. found.
"L" 775+53.90 P.O.T.
708.21
775
89°28½'
13.
14.
24.
23.
4"x4" Post reset from 2 B.T.'s found
770
90°00'
East Boundary D.L.C.#40.
West Boundary D.L.C.#43.
766+82.0 P.O.T.
765
12996
Herbert D. Connine et ux.
Deed RW-10692
760
91°10'
757+26.0 P.O.T.
757+71.98 P.O.T.
1355.60 from P.O.T. to U.S.C.&G.S. BM P253
86°50½'
Deed RW-10692
755
O.G. King
Vol.85, Page 382.
89°26'
Acq. by County Res.
754+00
60
40
50
60
E. Bessie
Herbert D. Connine et ux.
Vol. 73, Page 117.
Vol. 72, Page 60.

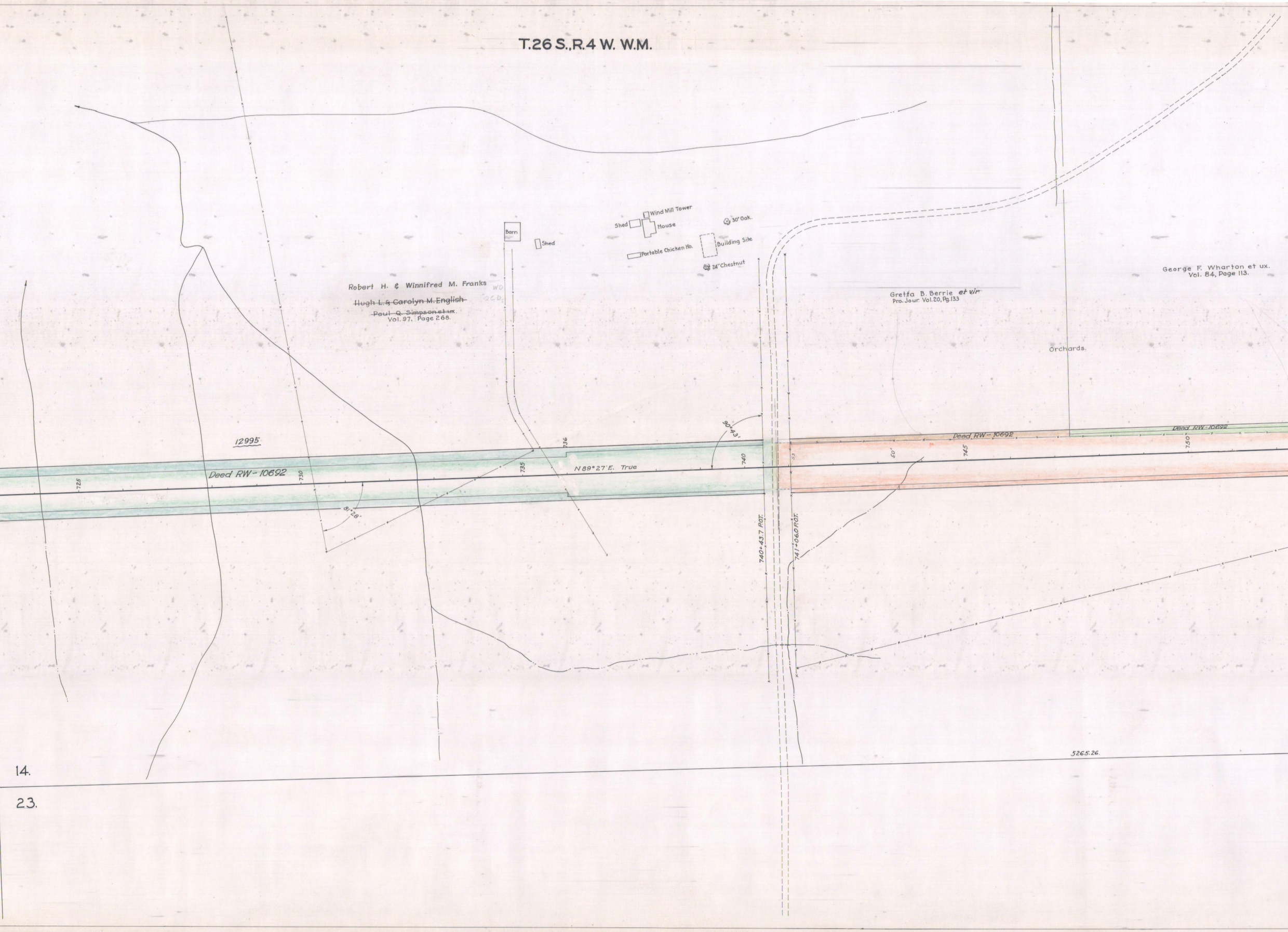
T.26 S., R.4 W. W.M.
Robert H. & Winnifred M. Franks
~~Hugh L. & Carolyn M. English~~
~~Paul Q. Simpson et ux.~~
Vol. 97. Page 268.
WD
QCD.
Barn
Shed
Shed
House
Wind Mill Tower
Portable Chicken Ho.
30" Oak.
Building Site
24" Chestnut
Gretta B. Berrie et vir
Pro. Jour. Vol. 20, Pg. 133
George F. Wharton et ux.
Vol. 84, Page 113.
Orchards.
12995
Deed RW-10692
Deed RW-10692
Deed RW-10692
N 89° 27' E. True
725
730
735
736
740
745
750
50'
53
90°43'
81°28'
740+43.7 P.O.T.
741+06.0 P.O.T.
5265.26.
14.
23.

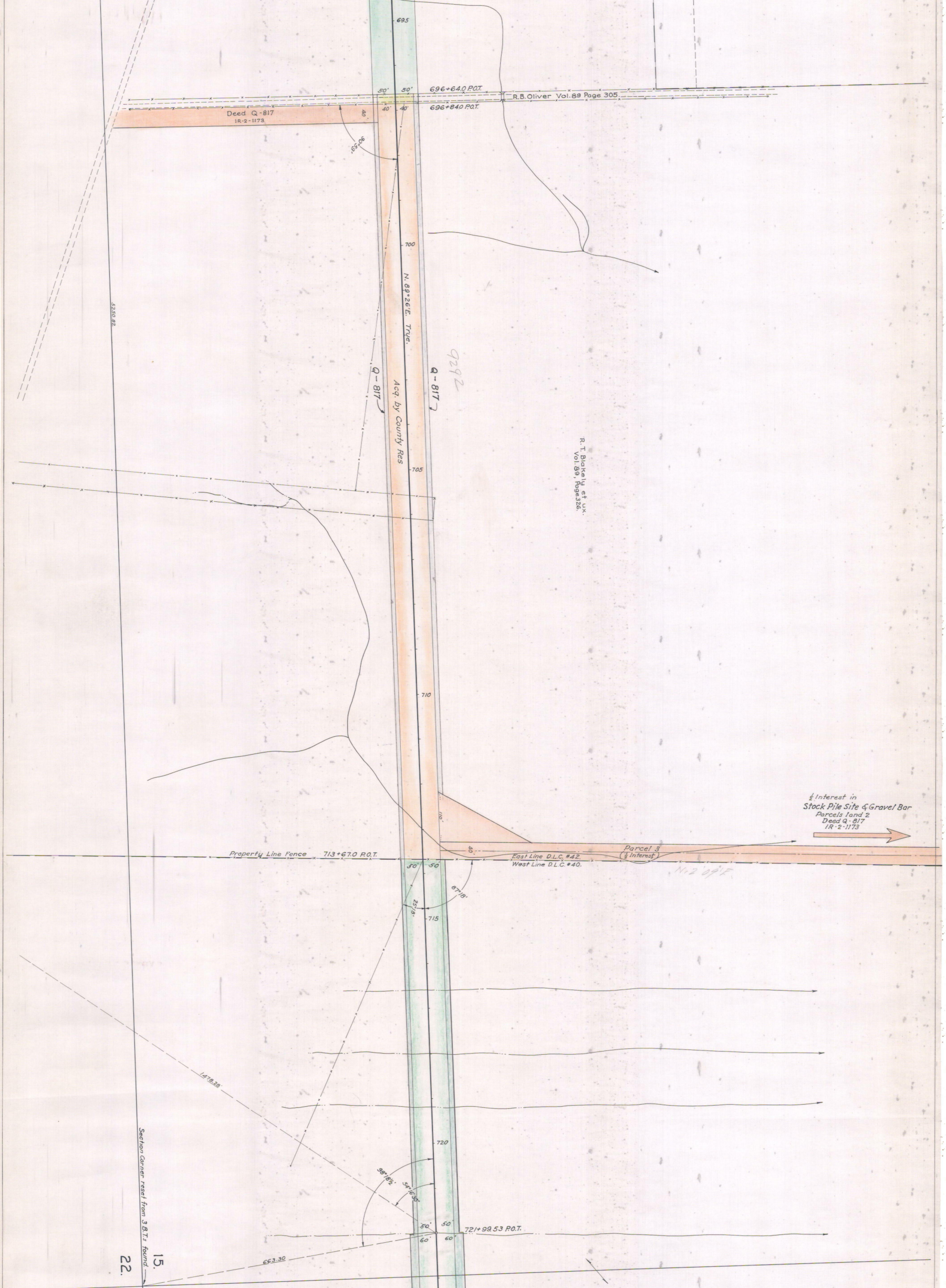
695
50'
50'
696+64.0 P.O.T.
R.B. Oliver Vol. 89 Page 305.
40'
40'
696+84.0 P.O.T.
Deed Q-817
1R-2-1173
40'
90°59'
700
5250.82
N. 89°26'E. True.
Q-817
Acq. by County Res
Q-817
9292
705
R. T. Blakely et ux.
Vol. 89, Page 326.
710
110'
½ Interest in
Stock Pile Site & Gravel Bar
Parcels 1 and 2
Deed Q-817
IR-2-1173
40'
Parcel 3
(½ Interest)
Property Line Fence
713+67.0 P.O.T.
East Line D.L.C. #42.
West Line D.L.C. #40.
N.2°09'E
50'
50
87°18'
25°18'
715
1478.28'
720
98°18½'
54°16'30"
50'
50'
721+99.53 P.O.T.
60'
60'
663.30
Section Corner reset from 3 B.T.s found.
15.
22.

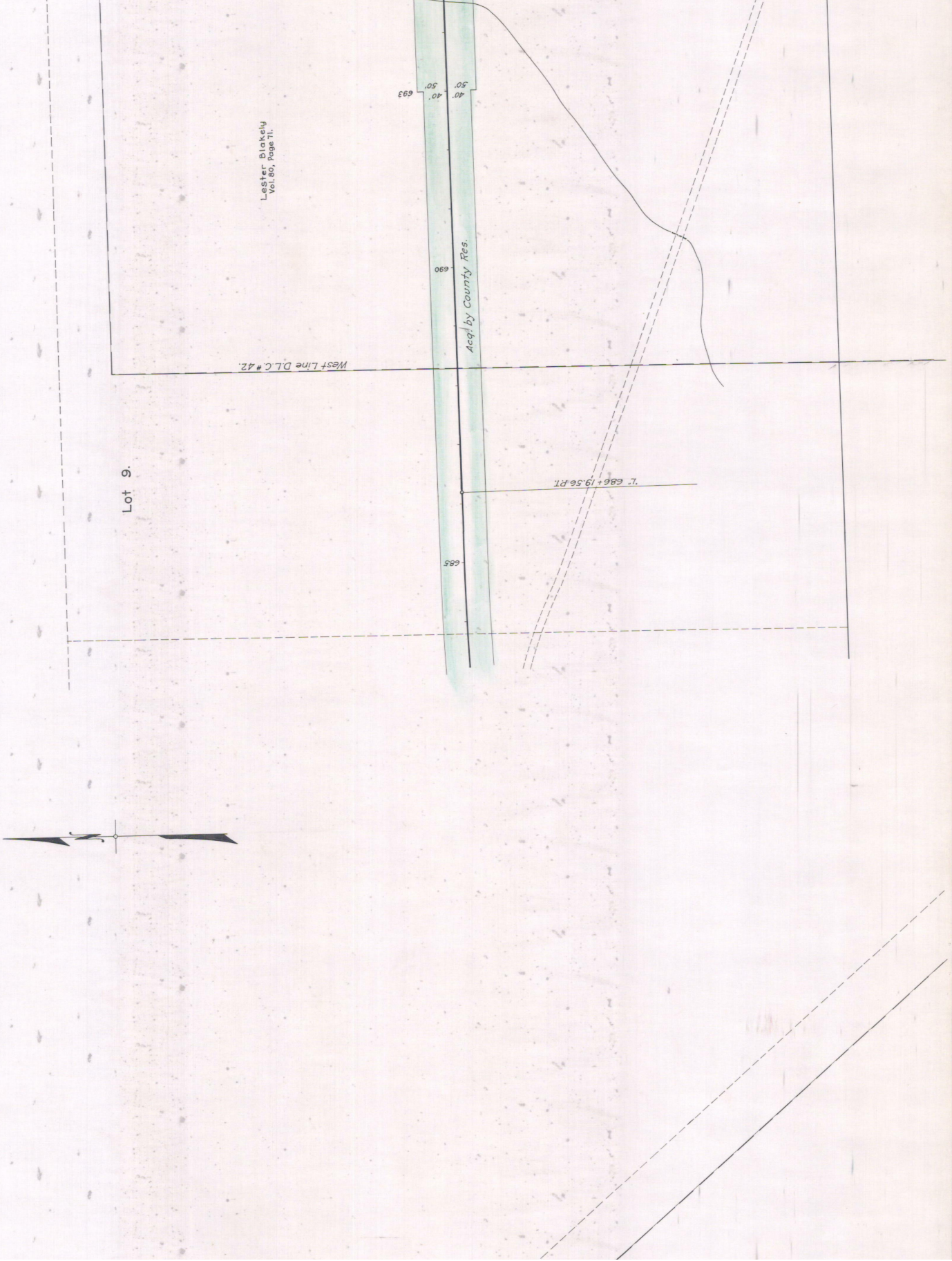
Lester Blakely
Vol. 80, Page 71.
693
50'
40'
50'
40'
690
Acq. by County Res.
West Line D.L.C.#42.
Lot 9.
℄ 686+19.56 Rt.
685