SEE 10B-7-19 FOR NEW RW

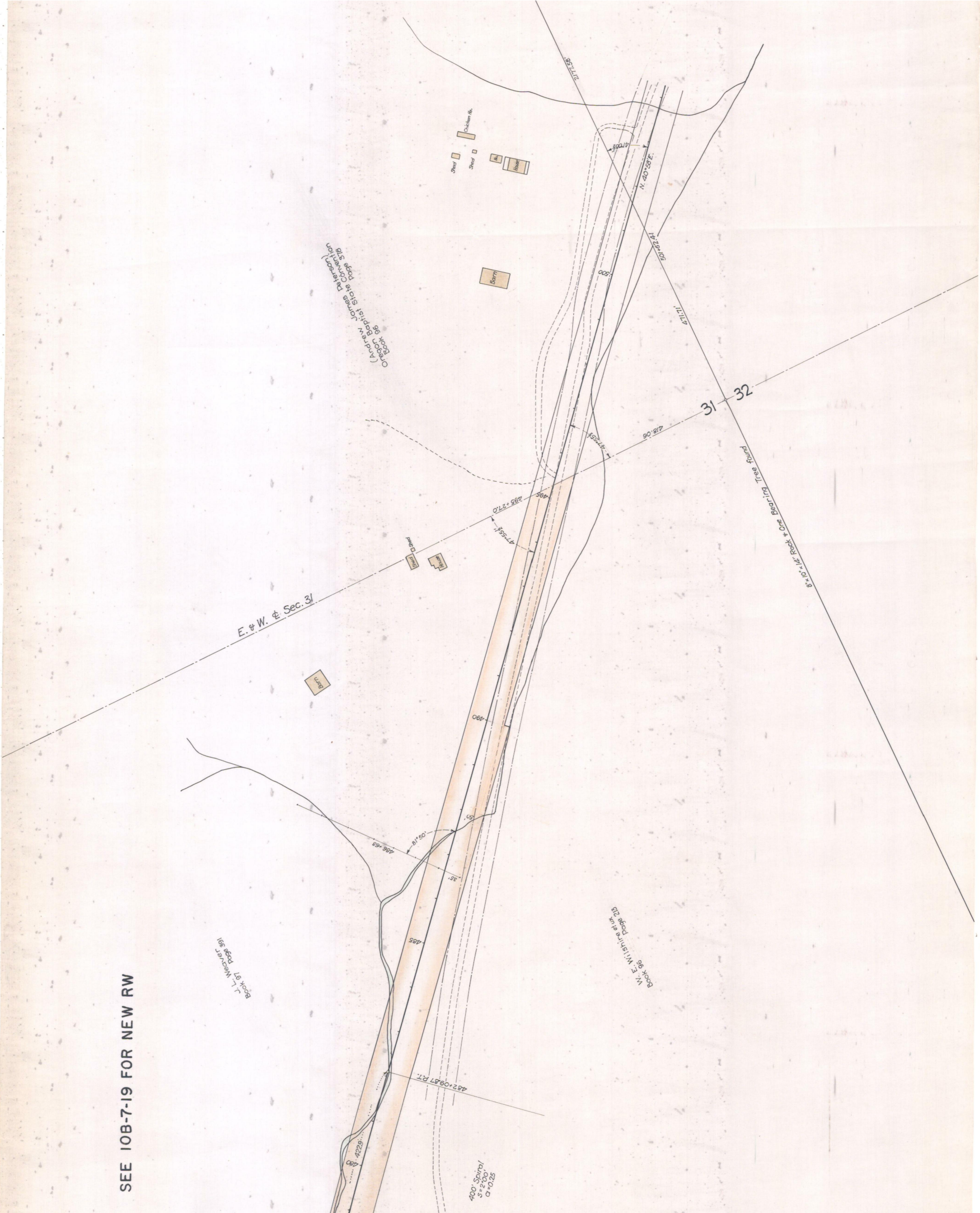
2177.58'
Chicken Ho.
Shed
Shed
Ho.
House
41°05'
N. 40°58' E.
501+62.41
500
471.71'
(Andrew James Peterson)
Oregon Baptist State Convention
Book 96 Page 378
Barn
31
32
418.06
47°55½'
8" × 10" × 14" Rock & One Bearing Tree found
495
495+27.0
47°55½'
Shed
Shed
House
E. & W. ℄ Sec. 31
Barn
490
50'
81°50'
486+63
35'
485
J. L. Weaver
Book 97 Page 391
W. E. Wilshire et ux
Book 96 Page 213
482+09.87 P.T.
422.9
480
400' Spiral
S=2°00'
a=0.25

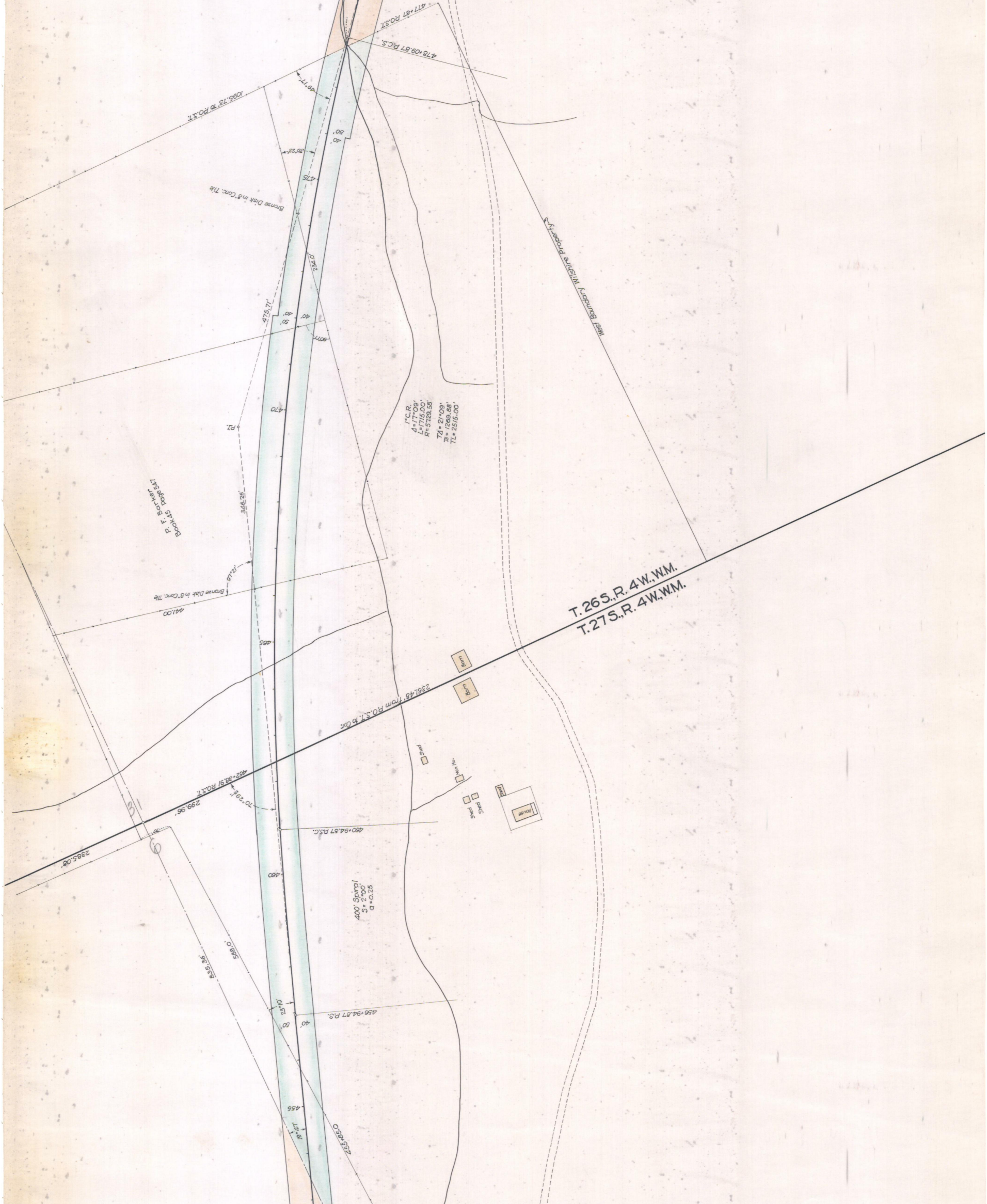
477+87 P.O.S.T.
478+09.87 P.C.S.
1095.73' to P.O.S.T.
49°17'
50'
40'
30°23'
475
Bronze Disk in 8" Conc. Tile
234.0'
475.71'
50'
40'
40'
90°17'
470
P.I.
1°C.R.
Δ=17°09'
L=1715.00'
R=5729.58'
TΔ=21°09'
Ts=1269.88'
TL=2515.00'
West Boundary Wilshire Property
P. F. Barker
Book 45 Page 547
346.26'
97°21'
Bronze Disk in 8" Conc. Tile
441.00
465
T.26S., R.4W., W.M.
T.27S., R.4W., W.M.
Barn
Barn
2361.48' from P.O.S.T. to Cor.
Shed
Hen Ho.
Shed
Shed
Shed
House
462+38.91 P.O.S.T.
70°29½'
299.96'
31
6
70
2385.08'
460+94.87 P.S.C.
460
400' Spiral
S=2°00'
a=0.25
835.36'
588.0'
23°10'
50'
40'
456+94.87 P.S.
455
19°47'
455+85.0

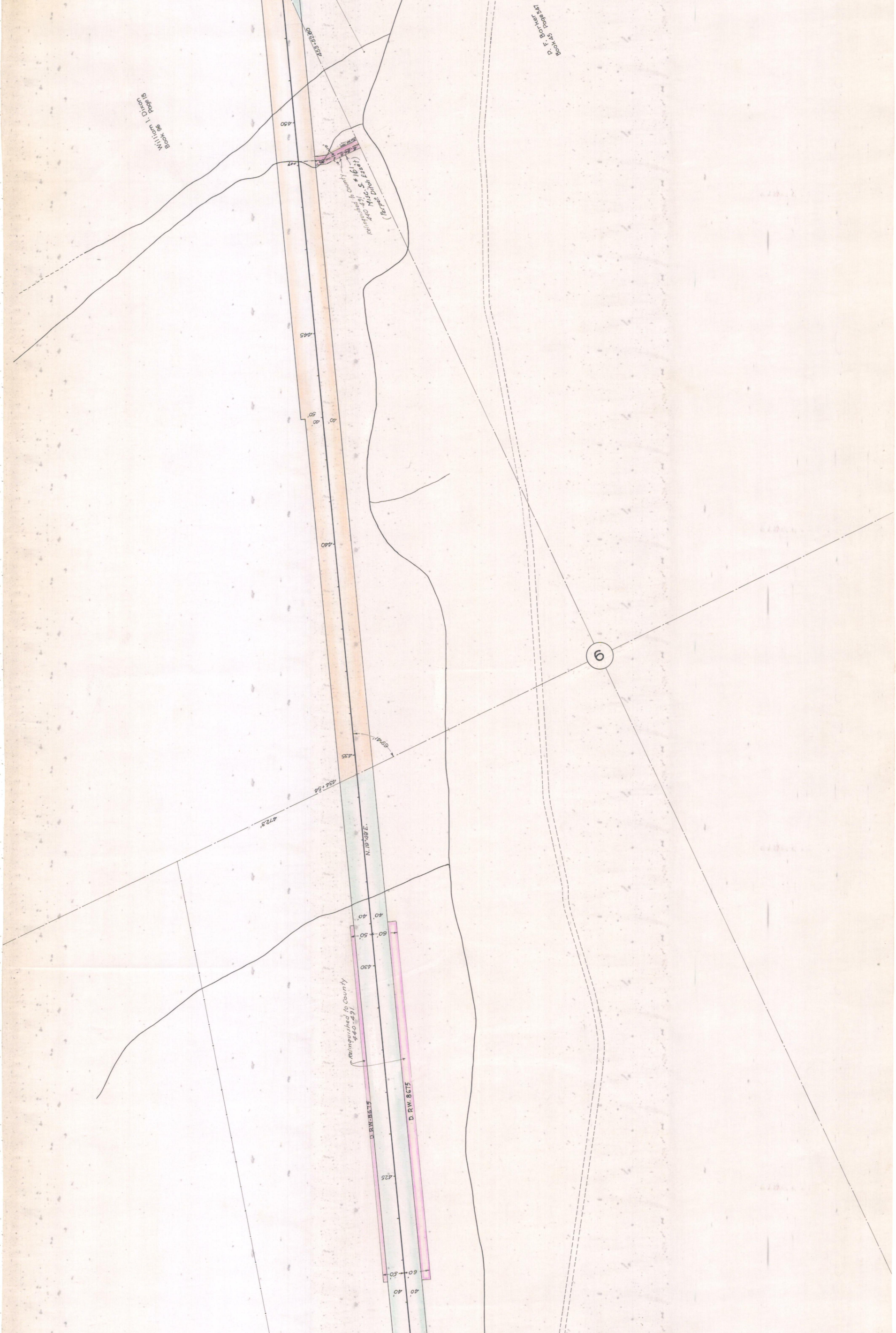
William I. Dixon
Book 96 Page 18
D. F. Barker
Book 45 Page 547
453+52.80
450
Relinquished to County
440-491 Misc. S. #161'
(Perpet. Ditch Easem't)
10'
445
40'
50'
440
6
69°41'
435
434+54
472.9'
N.19°49'E.
40'
40'
50'
60'
430
Relinquished to County
440-491
D RW-8675
D RW-8675
425
50'
60'
40'
40'

SEE 10B-7-19 FOR NEW RW

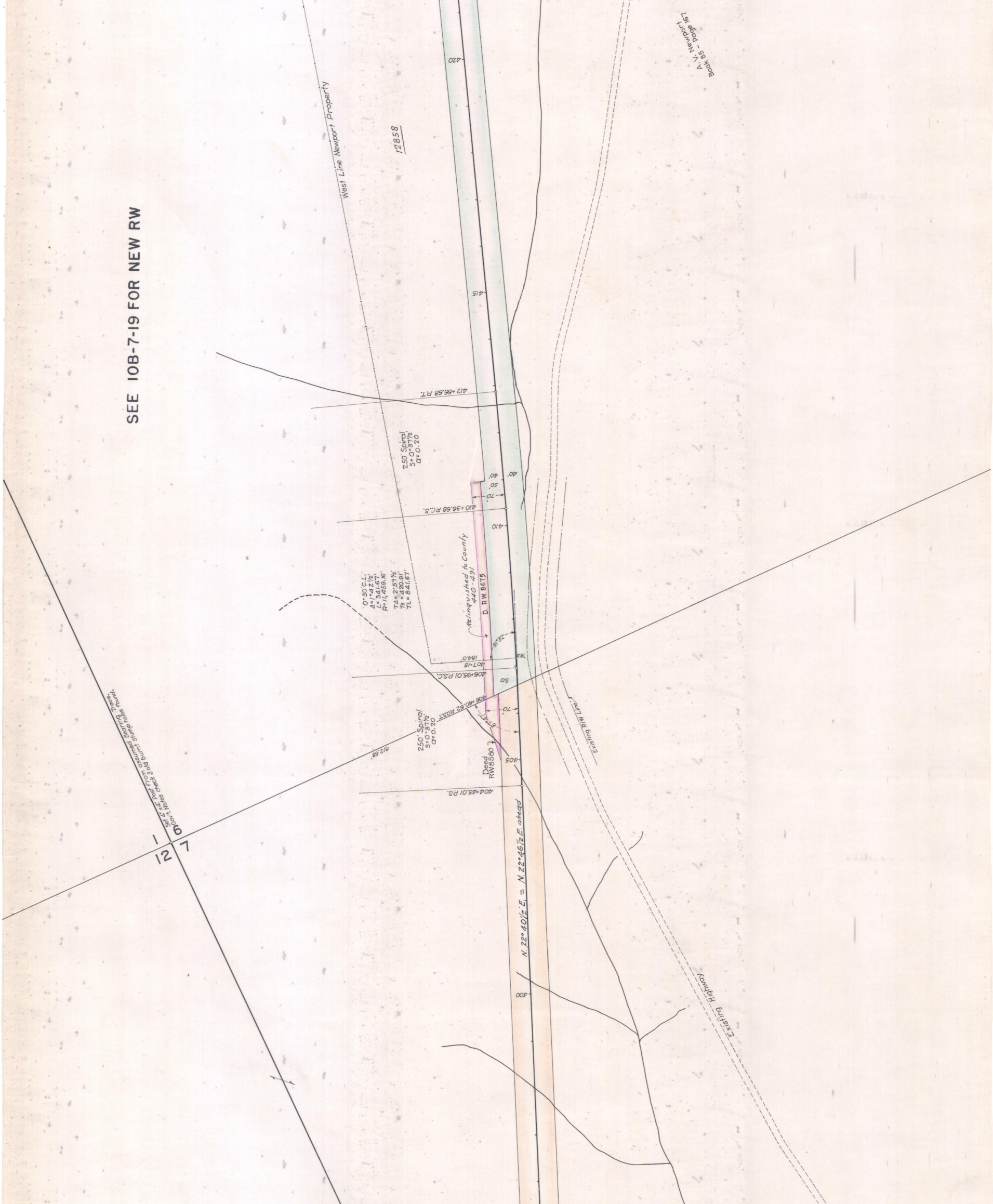
A. V. Newport
Book 85 - Page 167
West Line Newport Property
12858
420
415
412+86.68 P.T.
250' Spiral
S=0°37½'
a=0.20
40'
40'
50'
70'
410+36.68 P.C.S.
410
0°30' C.L.
Δ=1°42½'
L=341.67'
R=11,459.16'
TΔ=2°57½'
Ts=420.81'
TL=841.67'
Relinquished to County
440-491
D. RW. 8675
91°32'
184.0'
183'
407+18
406+95.01 P.S.C.
50
406+60.62 P.O.S.T.
70'
67°47'
250' Spiral
S=0°37½'
a=0.20
812.68'
Deed
RW8580
405
404+45.01 P.S.
Existing R/W Line
Set 4"x4" Post from assumed Bearing Trees.
Gov't. Notes check 3 old burnt stump holes found.
1
6
12
7
N. 22°40½'E. = N. 22°46½'E. ahead
400
Existing Highway

FOR NEW RW

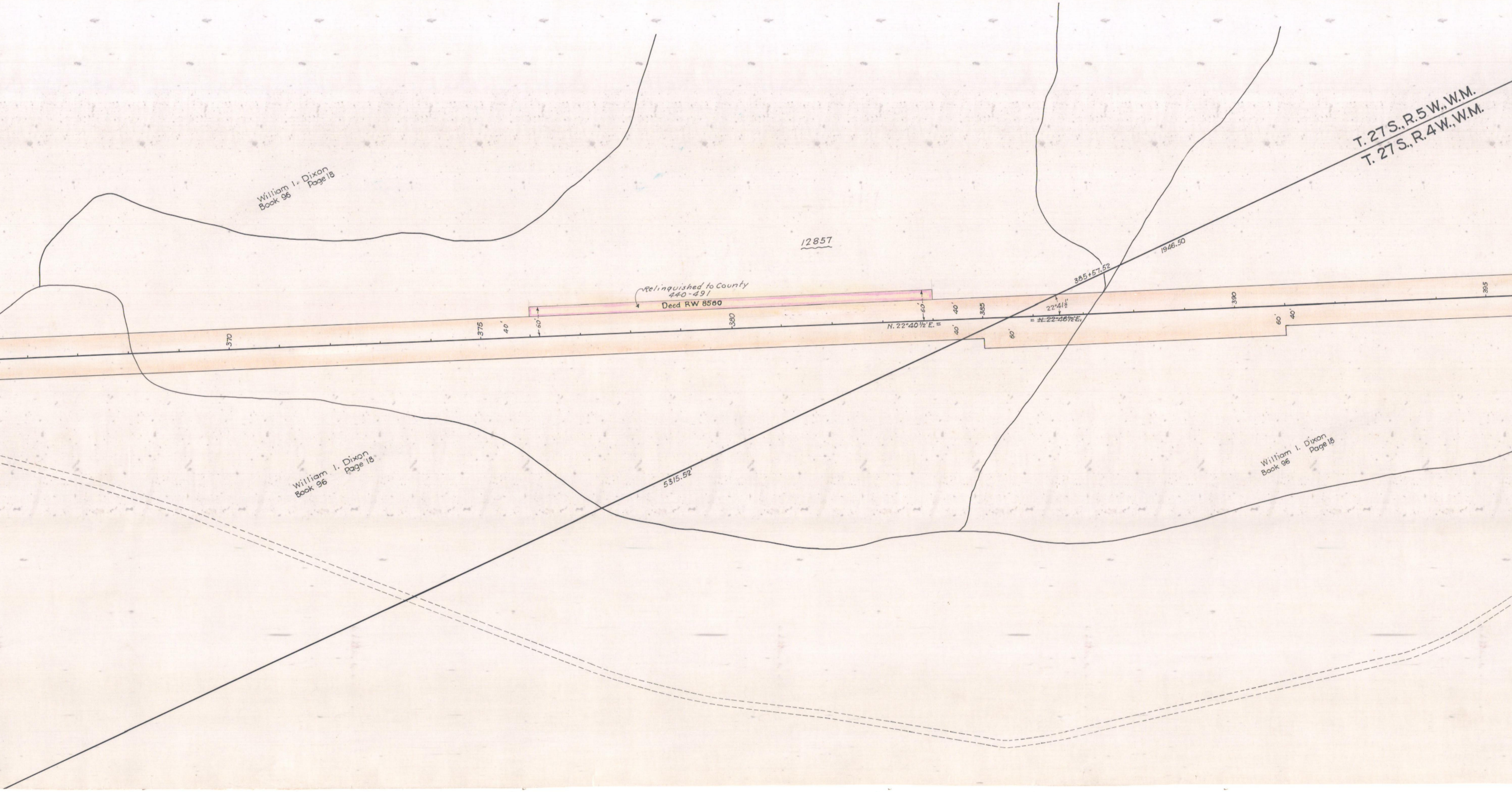
T. 27 S., R. 5 W., W.M.
T. 27 S., R. 4 W., W.M.
William I. Dixon
Book 96 Page 18
12857
Relinquished to County
440-491
Deed RW 8560
385+57.52
1946.50
370
375
380
385
390
395
40'
60'
60'
40'
40'
60'
60'
40'
N. 22°40½'E. =
= ~~N. 22°46½'E.~~
22°41½'
William I. Dixon
Book 96 Page 18
5315.52'
William I. Dixon
Book 96 Page 18

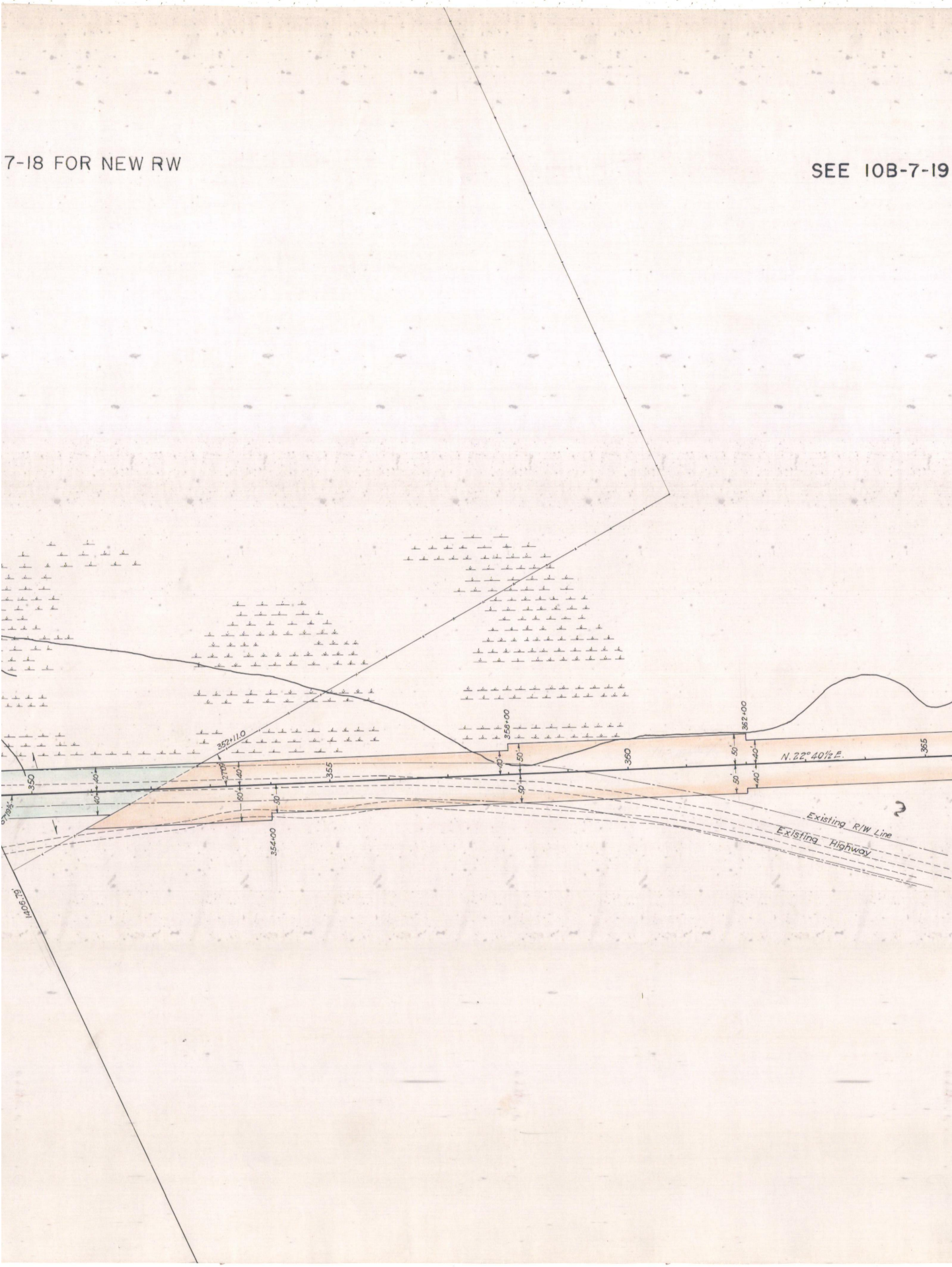
7-18 FOR NEW RW
SEE 10B-7-19
352+11.0
27.09
350
40'
40'
40
60'
50'
355
354+00
358+00
40'
50'
50'
360
362+00
50'
50'
40'
40'
N. 22° 40½ E.
365
Existing R/W Line
Existing Highway
2
1406.79'
67.19½'