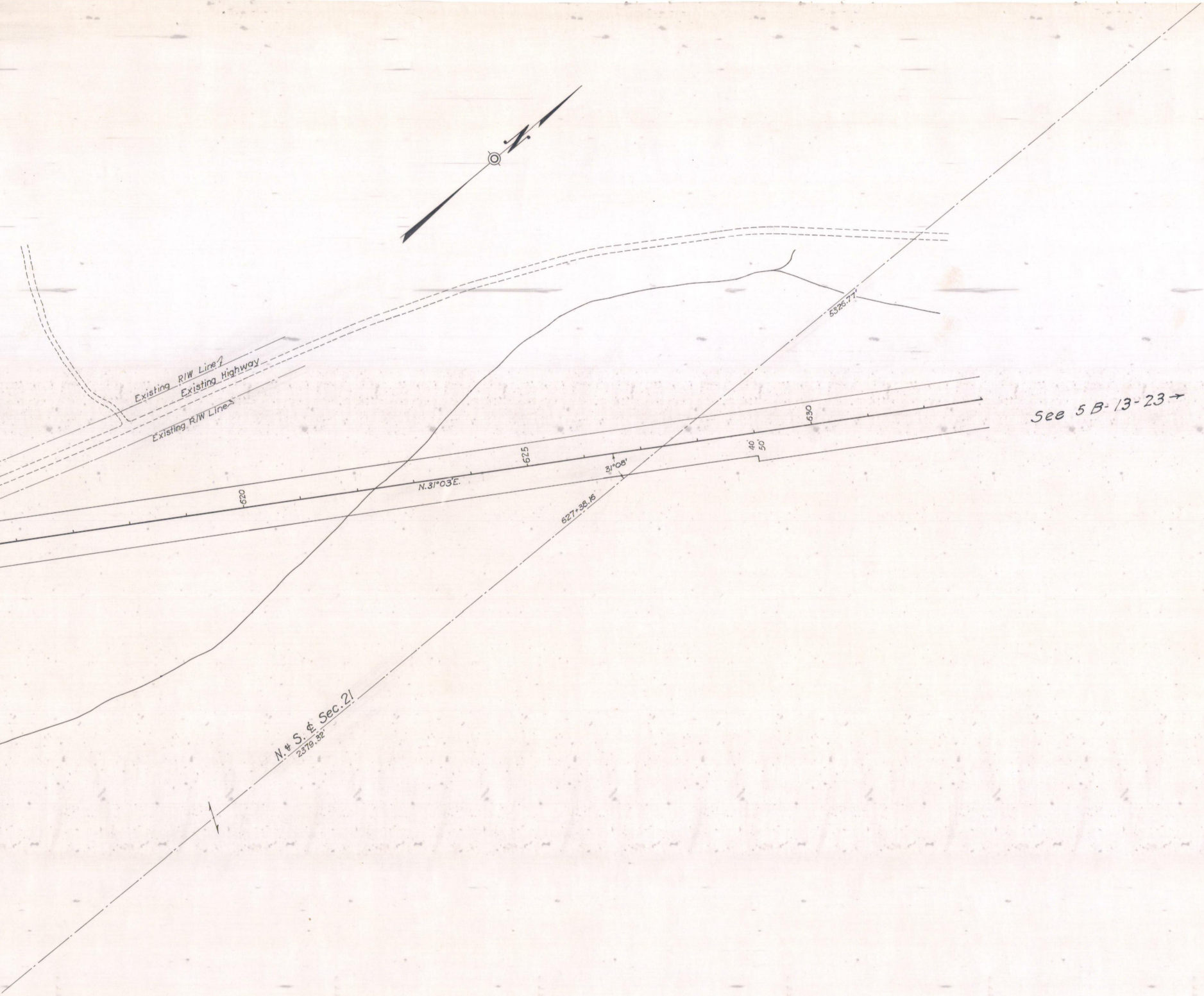
N
Existing R/W Line
Existing Highway
Existing R/W Line
5326.77'
620
625
630
N.31°03'E.
31°08'
40'
50'
627+38.16
N. & S. ℄ Sec. 21
2379.32'
See 5 B-13-23 →

Located Line

DIXONVILLE-OAK CREEK SECTION

Scale: 1" = 100'   Feb. 1938.

Drg. No. 5B-13-18

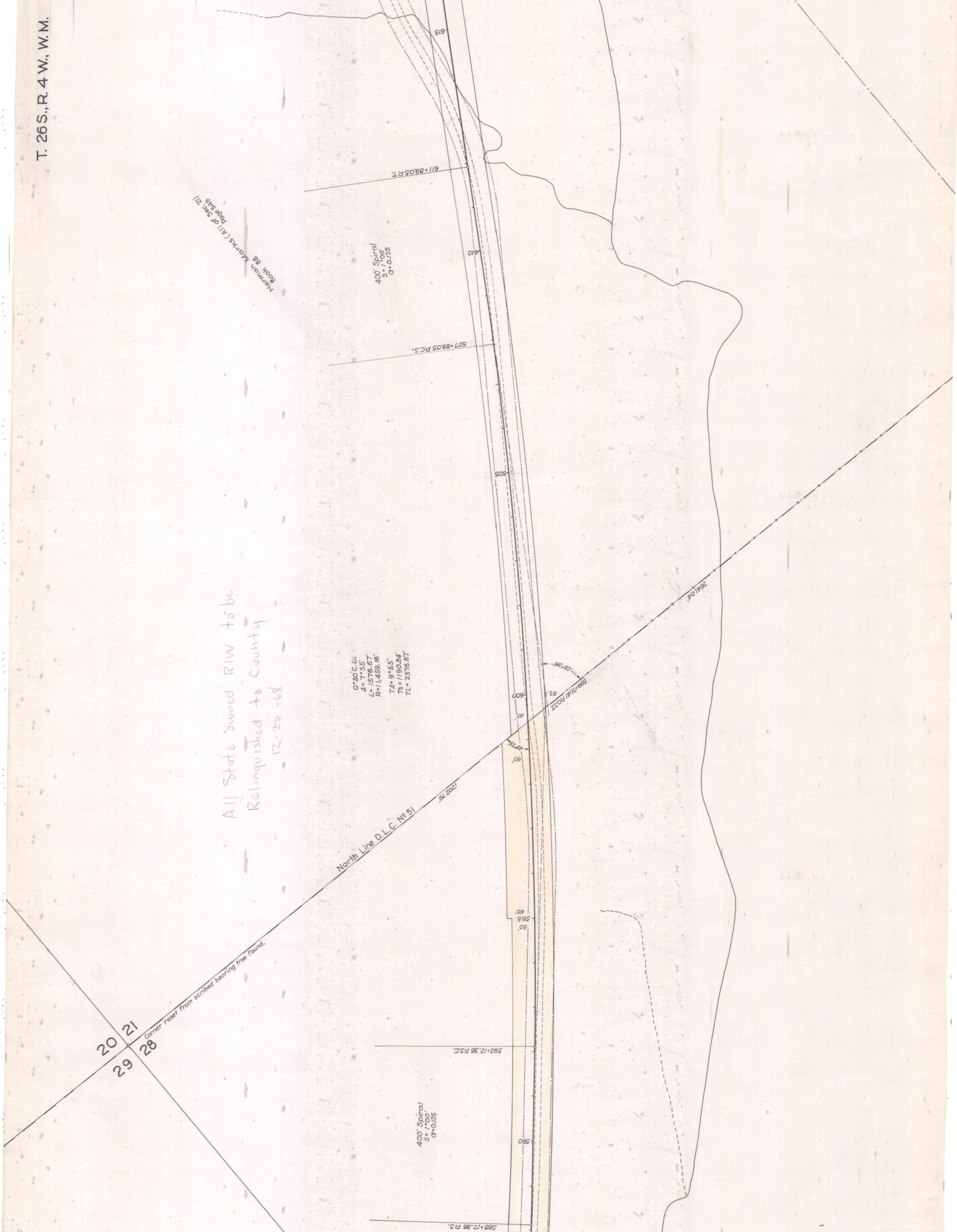
T. 26 S., R. 4 W., W.M.
Herman Marks (All of Sec. 21)
Book 88
page 549
615
611+89.05 P.T.
610
400' Spiral
S=1°00'
a=0.125
607+89.05 P.C.S.
605
0°30' C.L.
Δ= 7°55'
L= 1576.67'
R=11,459.16'
TΔ= 9°55'
Ts = 1190.84'
TL = 2376.67'
2641.04'
59°36'
599+71.41 P.O.S.T.
P.I.
600
40'
49°23'
60'
North Line D.L.C. № 51
1202.79'
60'
595
50'
Corner reset from scribed bearing tree found.
20
21
29
28
592+12.38 P.S.C.
400' Spiral
S=1°00'
a=0.125
590
588+12.38 P.S.

All State owned R/W to be
Relinquished to County
12-20-68

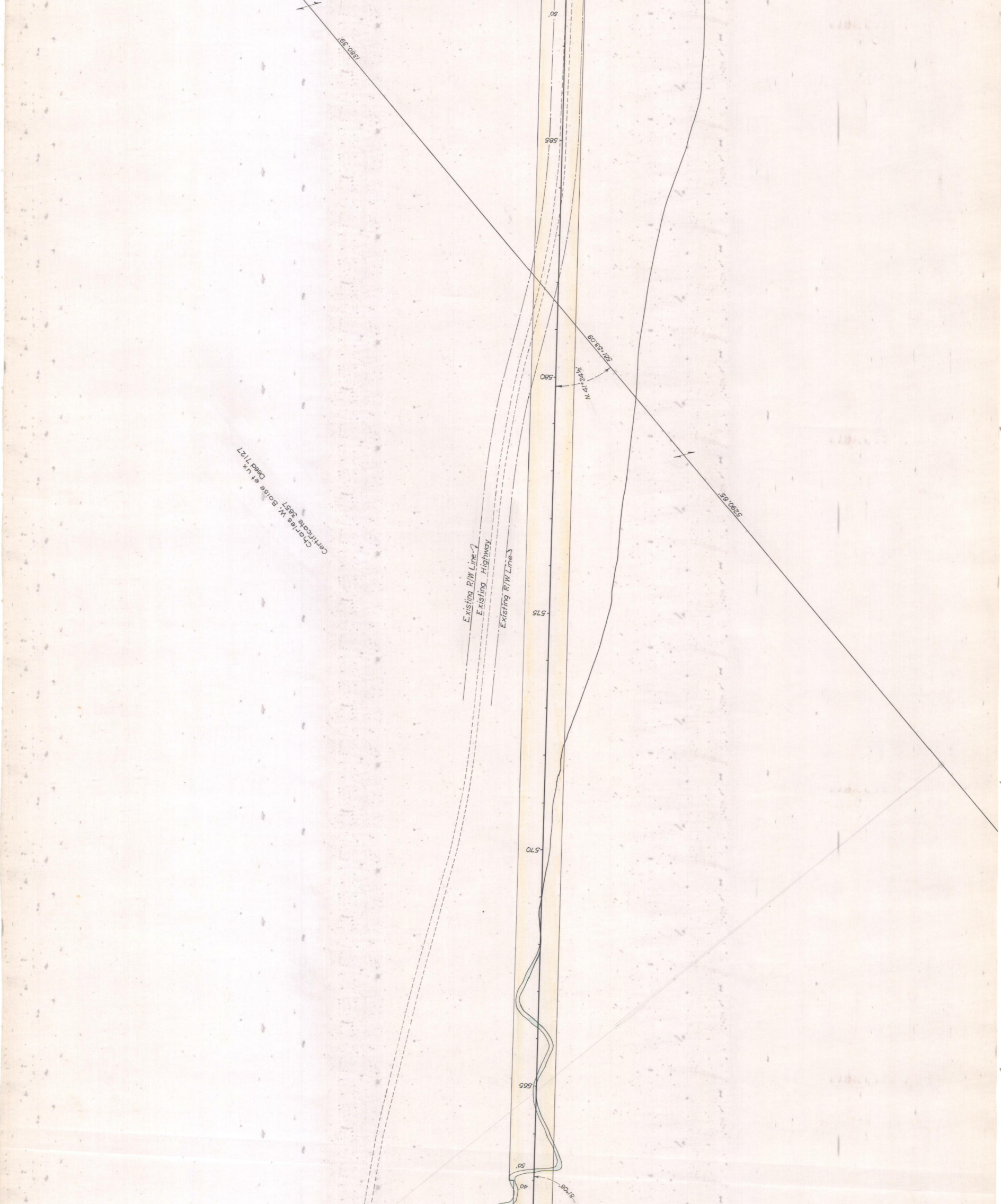
1380.39'
50'
585
581+53.09
N. 41°24½'
580
5280.65'
Charles W. Boise et ux
Certificate 3857
Deed 1127
Existing R/W Line
Existing Highway
Existing R/W Line
575
570
565
50'
40'
81°08'

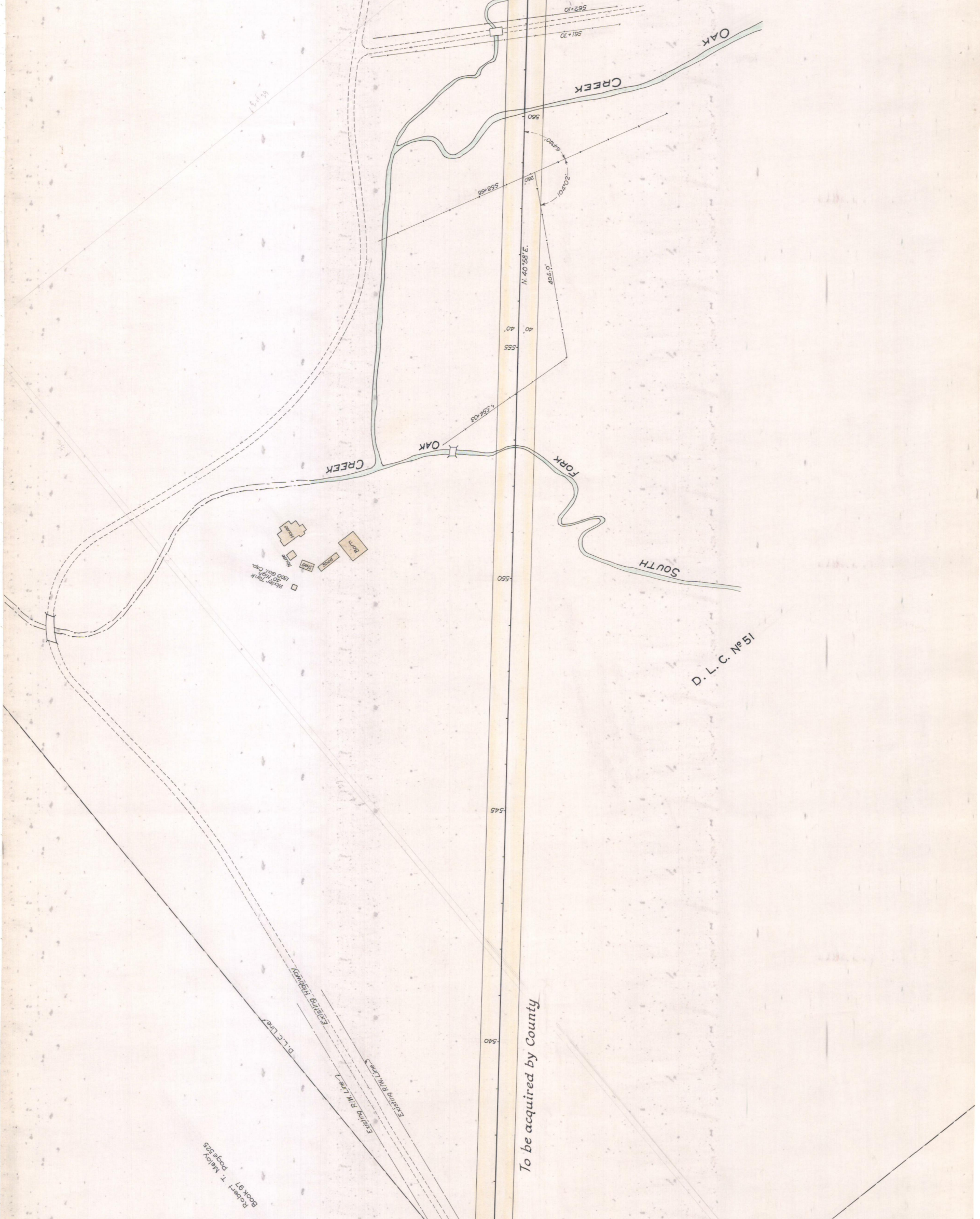
OAK
CREEK
562+10
561+70
560
64°40'
104°02'
280'
558+68
N. 40°58' E.
405.0'
40'
40'
555
554+03
OAK
CREEK
FORK
SOUTH
House
Barn
House
Shed
Shed
Water Tank
40' High
1500 Gal. Cap.
550
D. L. C. No 51
545
540
To be acquired by County
D.L.C. Line
Existing Highway
Existing R/W. Line
Existing R/W. Line
Robert T. Meloy
Book 97 page 525

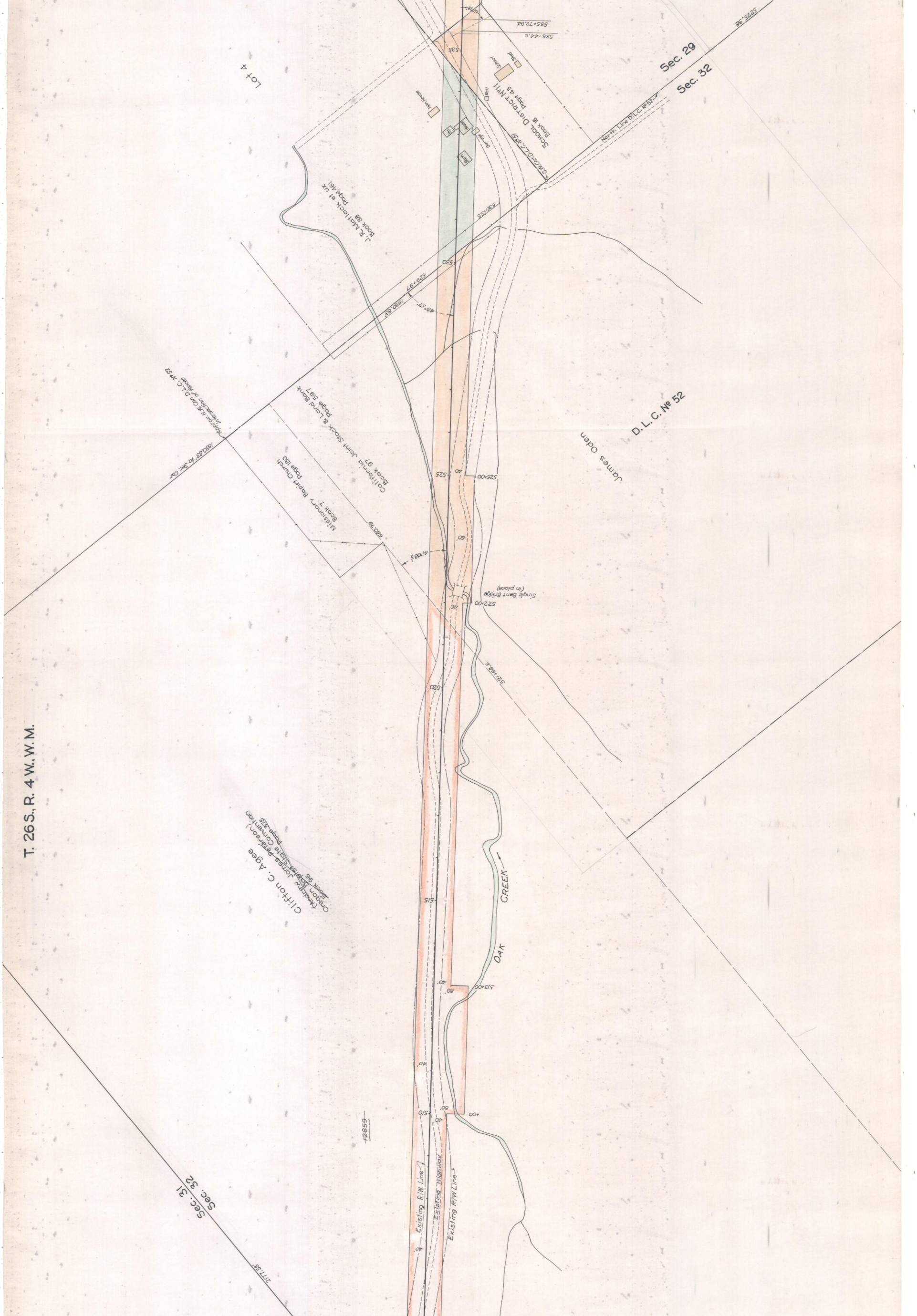
T. 26 S., R. 4 W., W. M.
Sec. 29
Sec. 32
Sec. 32
Sec. 31
Lot 4
School District No 11
Book 13
Page 43
School
Shed
Well
House
Garage
Barn
S.W.Cor.D.L.C.No 52
North Line D.L.C. No 52
J. R. Mattlock et ux
Book 68
Page 451
California Joint Stock & Land Bank
Book 97
Page 597
Missionary Baptist Church
Book 7
Page 180
Approx. N.W.Cor.D.L.C. No 52
(intersection of fences)
1880.88' to Sec. Cor.
D.L.C. No 52
James Oden
Clifton C. Agee
Andrew Jones Peterson
Oregon State Convention
Book 56
Page 378
Single Bent Bridge
(in place)
OAK
CREEK
Existing R/W Line
Existing Highway
Existing R/W Line
12859
535+72.94
535+44.0
530+25
529+37
48°37'
1880.83
525+00
41°08'
2160.79
522+00
521+66.6
513+00
+00
5275.38
2177.58
535
530
525
520
515
510
40
60
80

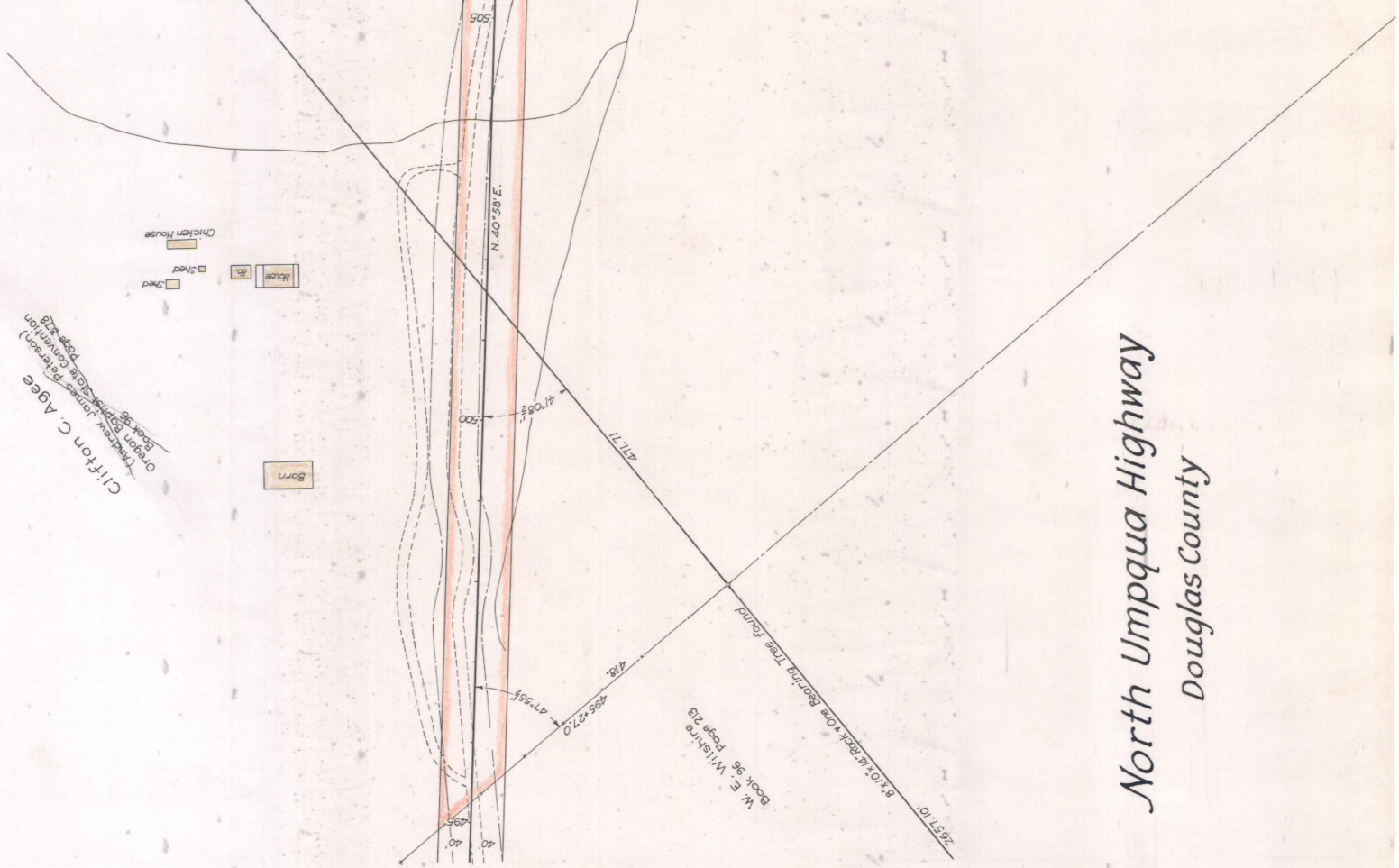

Clifton C. Agee
~~(Andrew James Peterson)~~
~~Oregon Baptist State Convention~~
~~Book 96 page 378~~
Chicken House
Shed
Shed
Ho.
House
Barn
505
N.40°58'E.
500
41°08½'
411.71
418.
495+27.0
47°55½'
495
40'
40'
8"x10"x14" Rock + One Bearing Tree found
2657.10'
W. E. Wilshire
Book 96
Page 213

North Umpqua Highway

Douglas County