OREGON STATE HIGHWAY DEPARTMENT
Constructed Line

NEWBERG TO McMINNVILLE
PACIFIC HIGHWAY WEST
YAMHILL COUNTY

Scale 1" = 400'

Jan. 1936
Rev. July, 1957
Rev. Feb., 1965

DRG. No. 5B-3-16

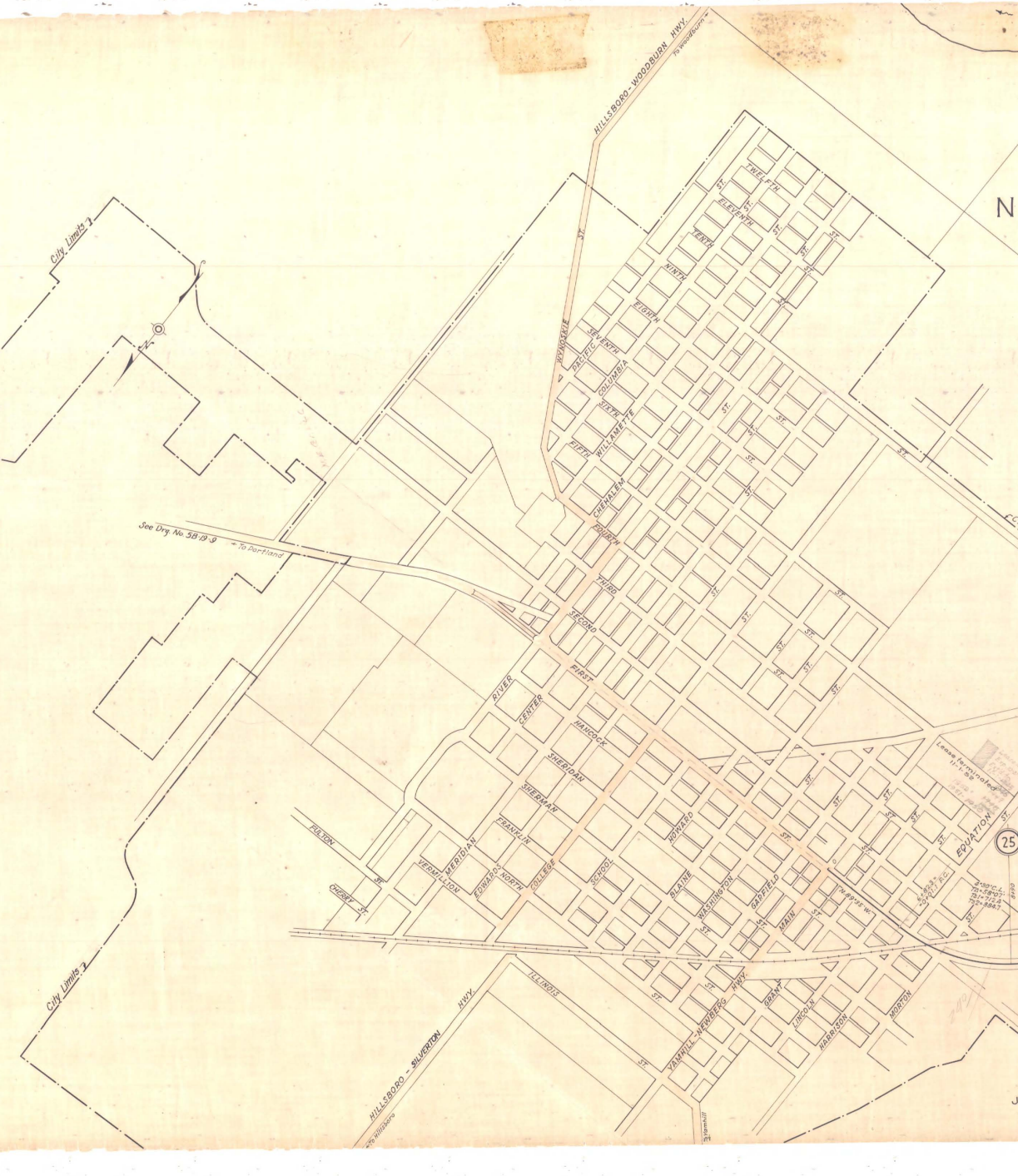
HILLSBORO - WOODBURN HWY.
To Woodburn
N
City Limits
See Drg. No. 5B-19-9
To Portland
TWELFTH ST.
ELEVENTH ST.
TENTH
NINTH
EIGHTH
SEVENTH
PACIFIC
COLUMBIA
SIXTH
WILLAMETTE
FIFTH
CHEHALEM
FOURTH
THIRD
SECOND
FIRST
RIVER
CENTER
HANCOCK
SHERIDAN
SHERMAN
FRANKLIN
MERIDIAN
VERMILLION
EDWARDS
NORTH
COLLEGE
SCHOOL
HOWARD
BLAINE
WASHINGTON
GARFIELD
MAIN
GRANT
LINCOLN
HARRISON
MORTON
FULTON
CHERRY ST.
WYNOOSKIE ST.
ILLINOIS ST.
HILLSBORO - SILVERTON HWY.
To Hillsboro
YAMHILL - NEWBERG HWY.
To Yamhill
EQUATION
25
Lease terminated 11-1-52
N. 89° 35' W.
6+82.3 = 0+01.1 P.C.
4°30' C.L.
Δ = 58°07'
TS1 = 712.4
TS2 = 884.7
ST.

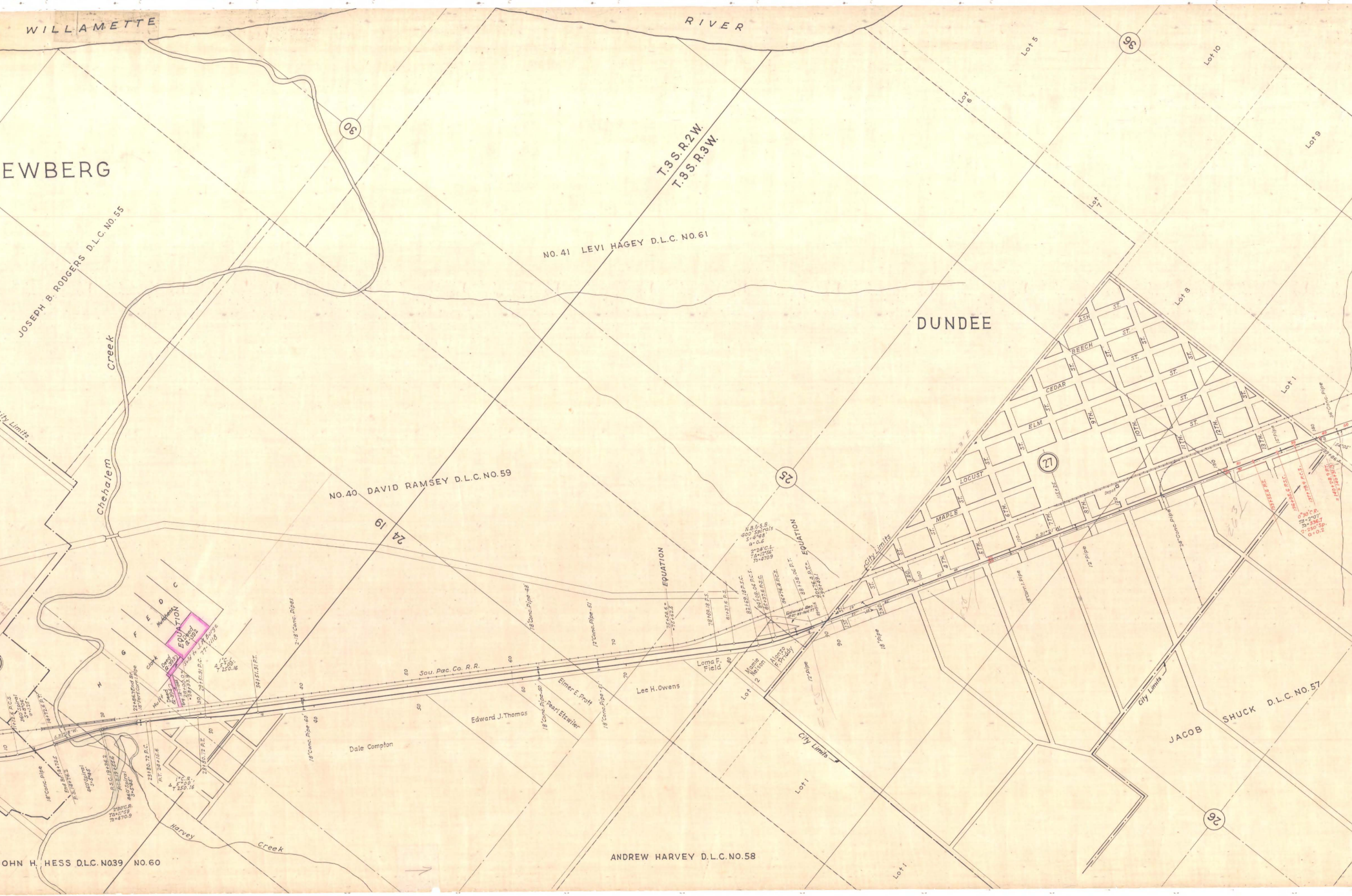
WILLAMETTE RIVER
EWBERG
DUNDEE
T.3S.R.2W.
T.3S.R.3W.
30
36
25
27
26
24 19
Lot 5
Lot 6
Lot 7
Lot 8
Lot 9
Lot 10
Lot 1
JOSEPH B. RODGERS D.L.C. NO. 55
NO. 41 LEVI HAGEY D.L.C. NO. 61
NO. 40 DAVID RAMSEY D.L.C. NO. 59
JOHN H. HESS D.L.C. NO.39 NO. 60
ANDREW HARVEY D.L.C. NO. 58
JACOB SHUCK D.L.C. NO. 57
Chehalem Creek
Harvey Creek
City Limits
Sou. Pac. Co. R.R.
EQUATION
Deed Q-392
Deed Q-393
Deed Q-394
Sold to J.H. Burge 77-1118
Hutchens
Clark
Hulit
C
D
E
F
G
H
1°C.L. Δ 5°00' T 250.16
1°C.R. Δ 5°00' T 250.16
2°30'C.R. TΔ=11°59 Ts=470.9
360' Spiral S=5°45'
360' Spiral S=8°06' a=1.25
18" Conc. pipe
2-18" Conc. Pipes
18" Conc. Pipe-60'
18" Conc. Pipe-48
12" Conc. Pipe-51
N.B. & S.B. 400' Spirals S=4°48' a=0.6
2°24' C.L. TΔ=12°56' Ts=470.9
75+54.6 = 75+62.5
78+69.18 P.S.
81+37.6 P.S.
82+69.18 P.S.C.
84+08.06 P.C.S.
85+37.6 P.S.C.
86+76.4 P.C.S.
88+08.06 P.T.
90+76.4 P.T. = 90+49.1
22+86.7 End Br. 18" Perf. Corr. Pipe
23+80.72 P.C.
P.T. 24+15.6
28+80.72 P.T.
29+51.91 P.C.
34+51.91 P.T.
End Br. 14+73.5 P.S. 14+76.2
R.S.C. 19+36.2
P.C.S. 19+53.6
S.32°18'W.
Dale Compton
Edward J. Thomas
Elmer E. Pratt
Pearl Etzwiler
Lee H. Owens
Loma F. Field
Mamie Nelson
Alonzo F. Priddy
Lot 2
12" pipe
18" pipe
ASH ST.
BEECH ST.
CEDAR ST.
ELM ST.
LOCUST ST.
MAPLE ST.
1ST. ST.
2ND. ST.
3RD. ST.
4TH. ST.
5TH. ST.
6TH. ST.
7TH. ST.
8TH. ST.
9TH. ST.
10TH. ST.
11TH. ST.
12TH. ST.
13TH. ST.
Depot
10
20
30
40
50
60
70
80
90
100

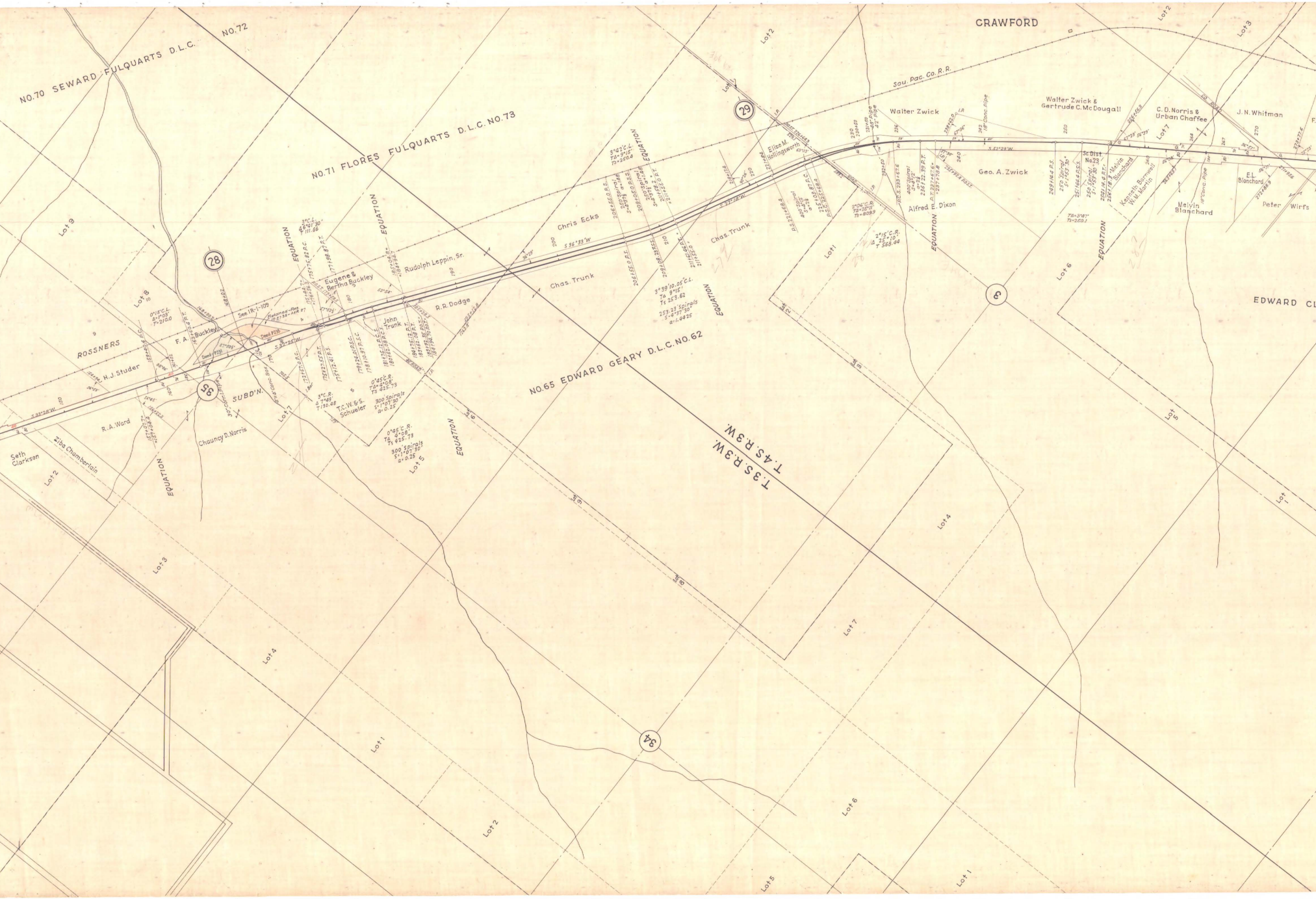

NO.70 SEWARD FULQUARTS D.L.C. NO.72
NO.71 FLORES FULQUARTS D.L.C. NO.73
NO.65 EDWARD GEARY D.L.C. NO.62
EDWARD CL
CRAWFORD
Sou. Pac. Co. R.R.
T.3S.R.3W.
T.4S.R.3W.
28
29
35
34
3
ROSSNERS
SUBD'N.
H.J. Studer
F.A. Buckley
Eugene & Bertha Buckley
Rudolph Leppin, Sr.
John Trunk
R.R. Dodge
Chris Ecks
Chas. Trunk
Chas. Trunk
T.C.W. & S. Schueler
R.A. Ward
Seth Clarkson
Ziba Chamberlain
Chauncy D. Norris
Elize M. Hollingsworth
Walter Zwick
Walter Zwick & Gertrude C. McDougall
C.D. Norris & Urban Chaffee
J.N. Whitman
Geo. A. Zwick
Alfred M. Dixon
Sc. Dist. No.23
Melvin Blanchard
Kenneth Barnwell W.W. Martin
Melvin Blanchard
E.L. Blanchard
Peter Wirfs
EQUATION
EQUATION
EQUATION
EQUATION
EQUATION
EQUATION
EQUATION
EQUATION
S.36°33'W.
S.62°29'W.
S.33°28'W.
See IR-1-109
Lot 9
Lot 8
Lot 7
Lot 5
Lot 2
Lot 3
Lot 4
Lot 1
Lot 2
Lot 1
Lot 2
Lot 4
Lot 7
Lot 6
Lot 5
Lot 6
Lot 1
Lot 5
Lot 7
Lot 1
Lot 2
Lot 3
Lot 1
100
180
190
200
210
220
230
240
250
260
270
3°C.R. Δ 7°48' T 130.48
0°45'C.R. T 425.73 300' Spirals
3°39'10.05"C.L. 253.23 Spirals
2°15'C.R. Δ 25°10' T 568.44
18" Conc. Pipe
42" Pipe

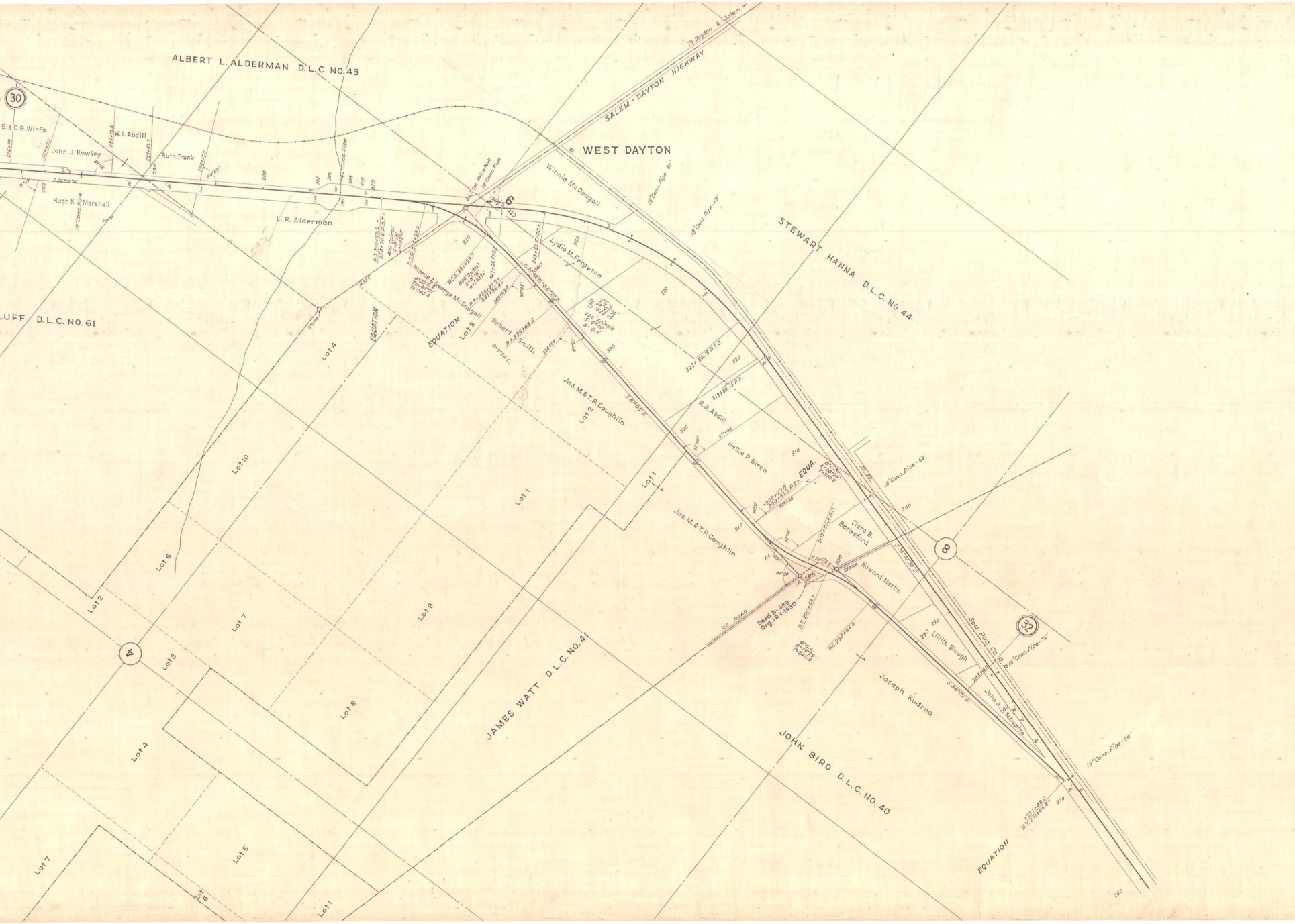
ALBERT L. ALDERMAN D.L.C. NO. 43
30
E.&C.G. Wirfs
W.E. Abdill
John J. Rowley
Ruth Trunk
Hugh N. Marshall
18" Conc. Pipe
42" Conc. Pipe
L.R. Alderman
To Dayton & Salem
SALEM - DAYTON HIGHWAY
WEST DAYTON
Winnie McDougall
18" Conc. Pipe-60'
18" Conc. Pipe-69'
6
STEWART HANNA D.L.C. NO. 44
Lydia M. Ferguson
Winnie & George McDougall
LUFF D.L.C. NO. 61
EQUATION
EQUATION
Lot 4
Lot 3
Robert Smith
Jas. M. & T.P. Coughlin
Lot 2
R.G. Abdill
Nellie P. Birch
EQUA.
18" Conc. Pipe-62'
Lot 10
Lot 1
Lot 1
Jas. M. & T.P. Coughlin
Clara B. Beresford
Howard Martin
8
Lot 6
Lot 2
Lot 9
Lot 7
CO. ROAD
Deed S-488
Drg. 1R-1-1430
Lillith Blough
Sou. Pac. Co. R.R.
32
18" Conc. Pipe-75'
4
Lot 3
JAMES WATT D.L.C. NO. 41
Lot 8
Joseph Kudrna
John A. Schuetze
JOHN BIRD D.L.C. NO. 40
18" Conc. Pipe-59'
Lot 4
EQUATION
Lot 7
Lot 5
Lot 6
Lot 1

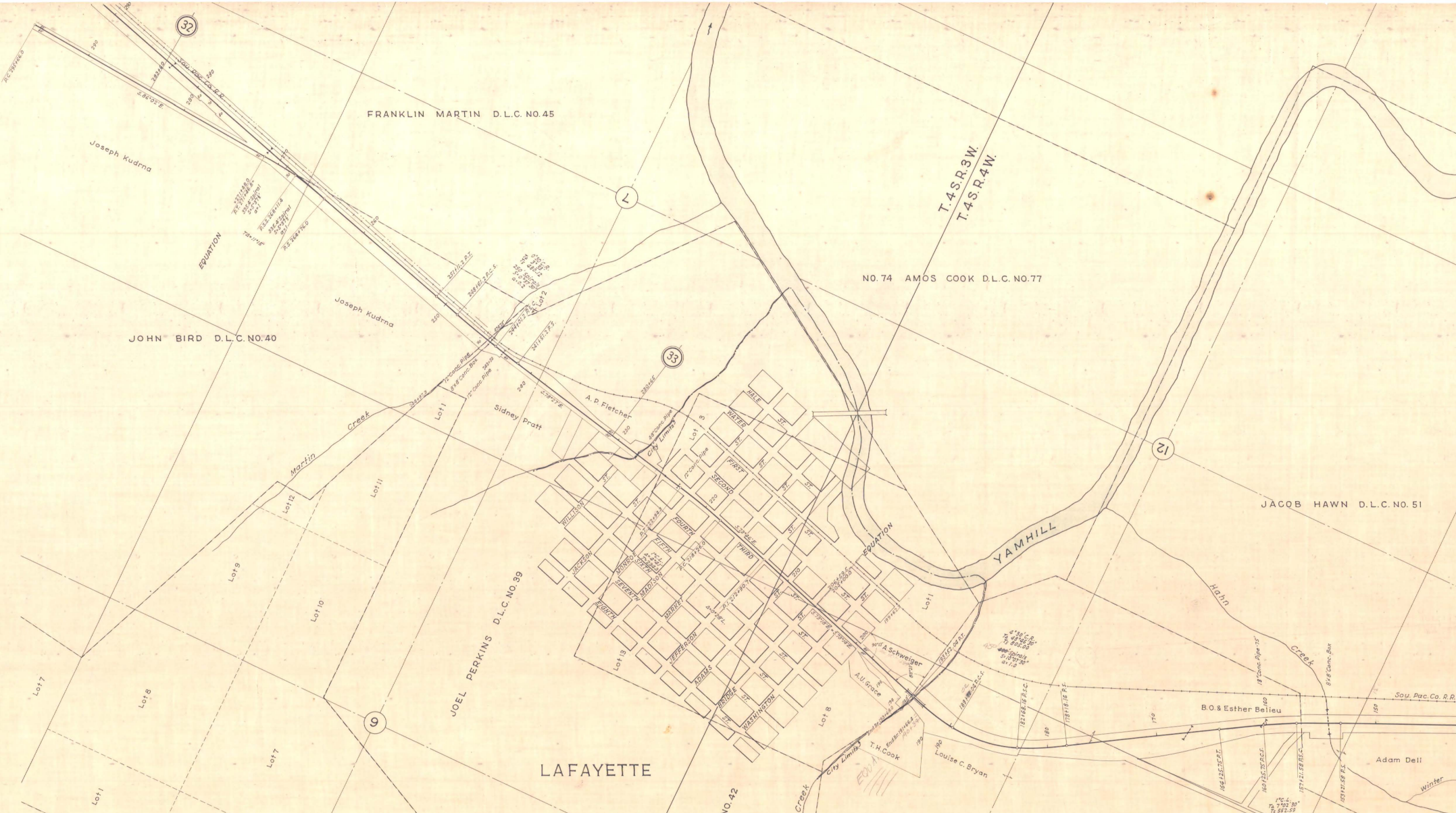

32
Sou. Pac. Co. R.R.
FRANKLIN MARTIN D.L.C. NO. 45
Joseph Kudrna
EQUATION
7
T.4S.R.3W.
T.4S.R.4W.
NO. 74 AMOS COOK D.L.C. NO. 77
Joseph Kudrna
JOHN BIRD D.L.C. NO. 40
33
A. P. Fletcher
Sidney Pratt
City Limits
48" Conc. Pipe
12" Conc. Pipe
Lot 1
Lot 2
Lot 3
Martin Creek
Lot 11
Lot 12
Lot 9
Lot 10
HALE
WATER ST.
FIRST ST.
SECOND ST.
THIRD ST.
FOURTH ST.
FIFTH ST.
SIXTH ST.
SEVENTH ST.
EIGHTH ST.
WILLISON ST.
JACKSON ST.
MONROE ST.
MADISON ST.
MARKET ST.
JEFFERSON ST.
ADAMS ST.
BRIDGE ST.
WASHINGTON ST.
P.T. 222+94.3
P.C. 218+26.0
P.I. 212+90.7
S.73°26'E.
S.73°18'E. = S.73°14'E.
206+58.6
205+00.0
199+62.9
EQUATION
YAMHILL
12
JACOB HAWN D.L.C. NO. 51
Lot 1
A. Schweiger
A. U. Grace
193+53.04 P.T.
End Br. 193+68.0
End Br. 191+66.4
T. H. Cook
City Limits
Louise C. Bryan
Lot 8
Lot 13
JOEL PERKINS D.L.C. NO. 39
Lot 7
Lot 8
9
LAFAYETTE
D.L.C. NO. 42
Millican Creek
Hahn Creek
8×8 Conc. Box
18" Conc. Pipe
B. O. & Esther Belieu
Adam Dell
Winter
ELIJAH MILLICAN D.L.C. NO. 43
Sou. Pac. Co. R.R.
Lot 1
Lot 2
Lot 3
Lot 5
Lot 6
Lot 7

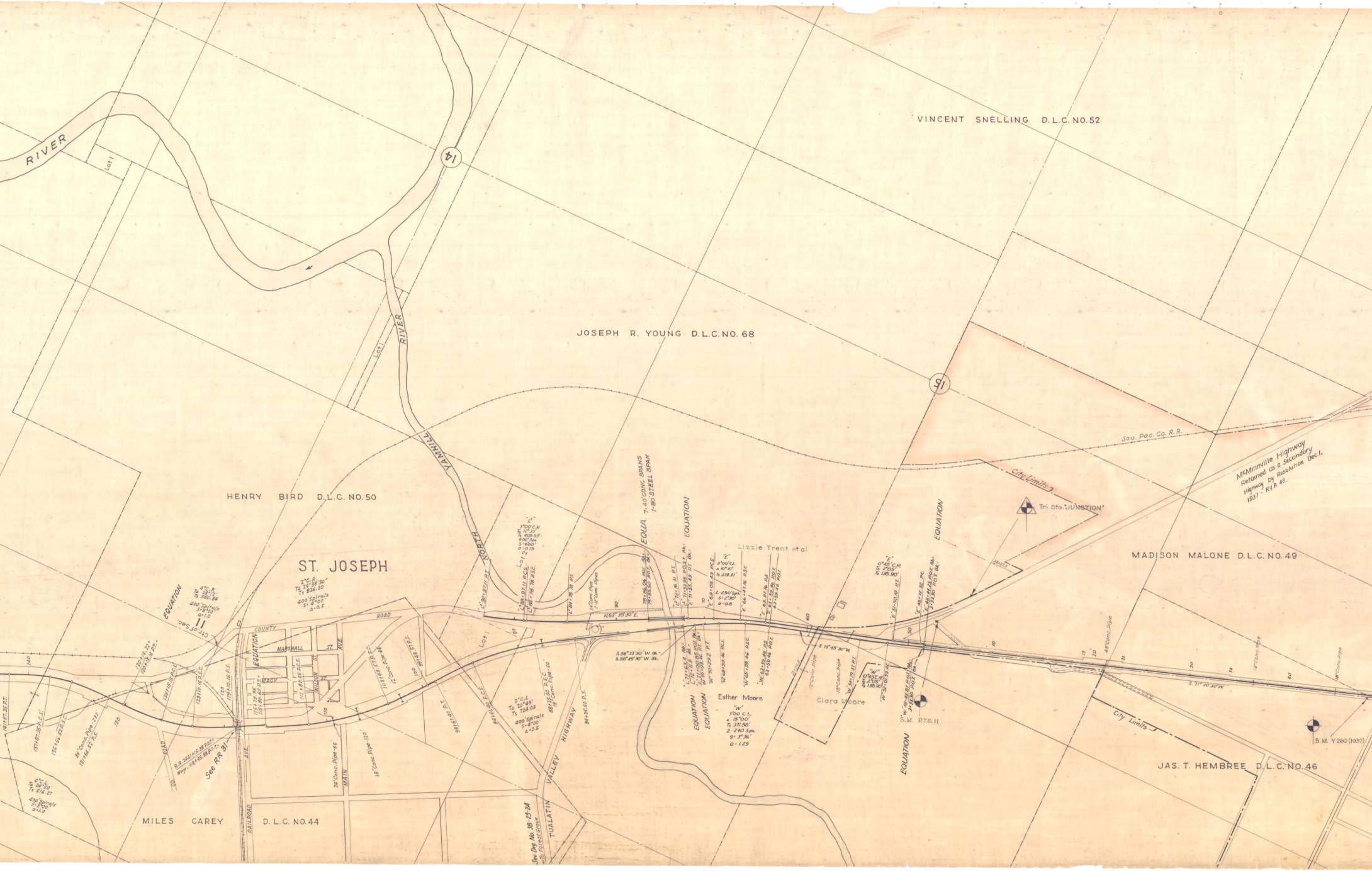
RIVER
Lot 1
14
VINCENT SNELLING D.L.C. NO. 52
JOSEPH R. YOUNG D.L.C. NO. 68
Lot 1
RIVER
YAMHILL
NORTH
15
Sou. Pac. Co. R.R.
City Limits
Tri. Sta. "JUNCTION"
McMinnville Highway Retained as a Secondary Highway by Resolution Dec. 1, 1937 - Rt A 48.
HENRY BIRD D.L.C. NO. 50
ST. JOSEPH
2°C.R. Ta 24°38'30" Ts 826.20 400' Spirals S 4°00' a 0.5
EQUATION
4°C.R. Ta 28°12' Ts 560.84 400' Spirals S 8°00' a 1.0
Ctr. of Sec. 11
COUNTY ROAD
MARSHALL ST.
AVE.
EQUATION
MACY
WILSON ST.
"L" 3°00' C.R. Ts 12°33' Ts 409.93' 400' Sps. S 6°00' a 0.75
Lot 2
EQUA. 7-40' CONC SPANS 1-80' STEEL SPAN
EQUATION
Lizzie Trent et al
"E" 2°00' C.L. Δ 10°10' Ts 379.91'
L-250' Sps. S 2°30' a 0.8
"E" 0°45' C.R. Δ 2°05' Ts 136.90'
EQUATION
MADISON MALONE D.L.C. NO. 49
N.63°35'30"E.
S.58°33'30"W. Ah.
S.58°45'30"W. Bk.
S 73°45'30"W.
S.71°40'30"W.
EQUATION
EQUATION
Esther Moore
"W" 3°00' C.L. Δ 15°00' Ts 371.58' 2-240 Sps. S 3°36' a 1.25
Clara Moore
"W" 0°45' C.R. Δ 2°05' Ts 136.90
B.M. P.T.S. 11
EQUATION
City Limits
B.M. Y 260 (1937)
JAS. T. HEMBREE D.L.C. NO. 46
141+87.35 P.T.
137+87.35 P.C.S.
135+66.52 P.S.C.
36" Conc. Pipe - 282
131+66.52 P.S.
130+16.22
130+15.16 P.T.
126+15.16 P.C.S.
123+10.16 P.S.C.
119+10.16 P.S.
115+79.95
115+80.65 P.T.
111+80.65 P.C.S.
R.R. 2461+15.98 P.O.T.
Hwy. 118+49.88 P.O.T.
See RR 31
CO. ROAD
RAILROAD AVE.
24" Conc. Pipe - 66
MAIN
18" Conc. Pipe - 120
103+48.57 P.S.C.
12" Conc. Pipe - 84
99+48.57 P.S.
98+61.40 P.T.
94+61.40 P.C.S.
2°C.L. Ta 20°43' Ts 724.03 400' Spirals S 4°00' a 0.5
88+25.60 P.S.C.
18" Conc. Pipe - 60
84+25.60 P.S.
See Drg. No. 3B-23-24 To Forest Grove
TUALATIN VALLEY HIGHWAY
"L" 92+97.11 P.T.
"L" 88+97.11 P.C.S.
"L" 88+78.78 P.S.C.
"L" 84+78.78 P.S.
24" Conc. Pipe
2-12" Conc. Pipes
75+86.06 P.O.T. Ah.
75+85.50 P.O.T. Bk.
"L" 72+16.31 P.T.
"L" 71+33.95 P.O.S.T. Ah.
"E" 71+35.49 P.T. Bk.
"E" 69+05.49 P.C.S.
"E" 66+47.16 P.S.C.
"E" 63+97.16 P.S.
"E" 63+59.46 P.O.T.
63+59.46 P.O.T.
"E" 51+50.10 P.T.
"E" 48+72.32 P.C.
"E" 48+44.25 P.O.T. Ah.
3+33.30 P.O.T. Bk.
"L" 73+63.4 Ah.
"L" 72+11.9 Bk.
"L" 71+00.86 P.O.T. Ah.
"W" 70+99.46 P.T. Bk.
"W" 70+29.2 P.T.
"W" 68+59.46 P.C.S.
"W" 65+99.46 P.S.C.
"W" 63+59.46 P.S.
63+59.46 P.O.T.
12" Conc. Pipe
18" Conc. Pipe
"W" 54+79.37 P.T.
"W" 52+01.59 P.C.
"W" 48+42.87 P.O.T. Ah.
3+33.30 P.O.T. Bk.
38+27.3
48" Conc. Pipe
18" Conc. Pipe
18" Conc. Pipe
4°C.L. Ta 24°50' Ts 516.27 400' Spirals S 8°00' a 1.0
MILES CAREY D.L.C. NO. 44
140
130
120
110
100
90
80
70
60
50
10
19
20
23
30
34
40

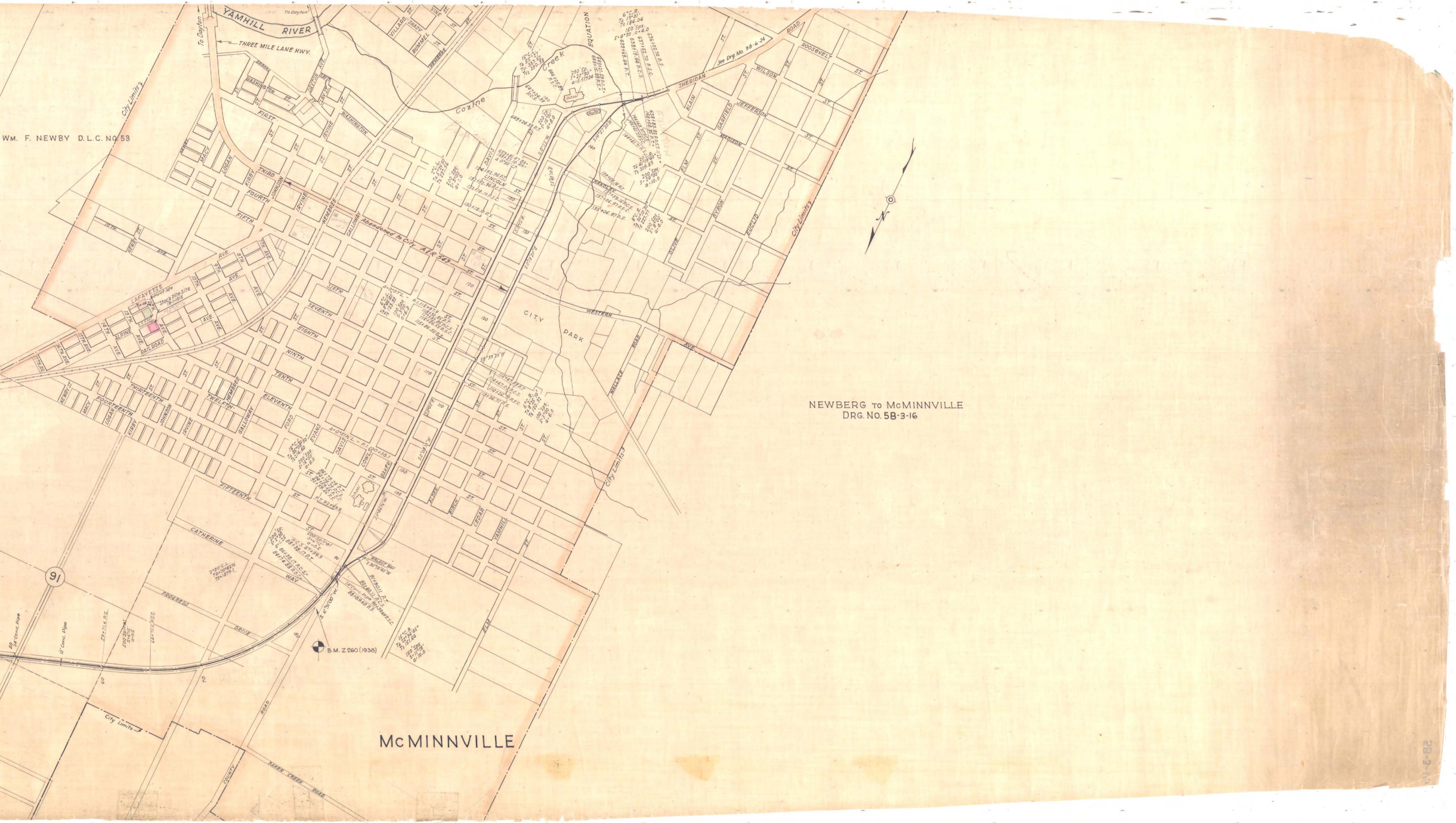
YAMHILL RIVER
To Dayton
To Dayton
THREE MILE LANE HWY.
Wm. F. NEWBY D.L.C. No. 53
City Limits
Cozine Creek
EQUATION
SHERIDAN ROAD
See Drg. No. 98-6-24
ROOSEVELT ST.
WILSON ST.
JEFFERSON
MADISON
GARFIELD
BLAIN
ELM
BYRON
EUCLID
OLIVE
WASHINGTON ST.
FIRST ST.
THIRD ST.
FOURTH ST.
FIFTH ST.
SIXTH
SEVENTH
EIGHTH
NINTH
TENTH
ELEVENTH
TWELFTH
THIRTEENTH
FOURTEENTH
FIFTEENTH
MACY
LOGAN
KIRBY
JOHNSON
IRVINE
HEMBREE
GALLOWAY
FORD
EVANS
DAVIS
COWLS
BAKER
ADAMS
BIRCH
CEDAR
YAMHILL
LINCOLN
Galloway Abandoned to City A.R. 549
LAFAYETTE AVE.
ALPINE AVE.
RAILROAD AVE.
Stock Pile Site
CITY PARK
WESTERN AVE.
WALLACE ROAD
CATHERINE
WAY
PROGRESS DRIVE
County Road
BAKER CREEK ROAD
91
City Limits
B.M. Z 260 (1938)
N

McMINNVILLE

NEWBERG to McMINNVILLE
DRG. NO. 5B-3-16