T.28S.-R.6W.W.M.

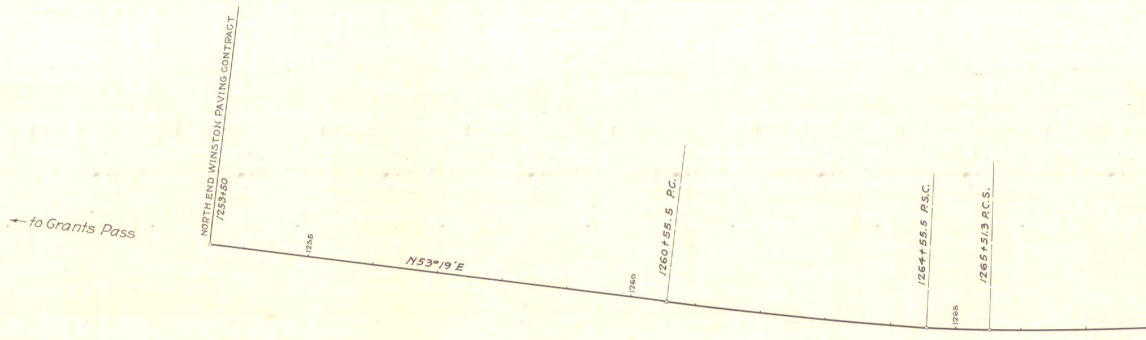
← to Grants Pass
NORTH END WINSTON PAVING CONTRACT
1253+50
1255
N53°19'E
1260
1260+55.5 P.C.
1264+55.5 P.S.C.
1265
1265+51.3 P.C.S.

OREGON STATE HIGHWAY DEPARTMENT

Located Line

SHADY POINT-KELLY'S CORNER SECTION

~~PACIFIC HIGHWAY~~
COOS BAY-ROSEBURG HWY.
DOUGLAS COUNTY

Scale 1 In. = 100 ft.   June 1935   Rev. April 2006 JT 670
Scott Morrison PLS

DR'G No. 4B-26-6

NOTE:
Grading completed 1937 from Sta. 1290+50 to Sta. 1414+00 in accordance with alignment shown hereon.

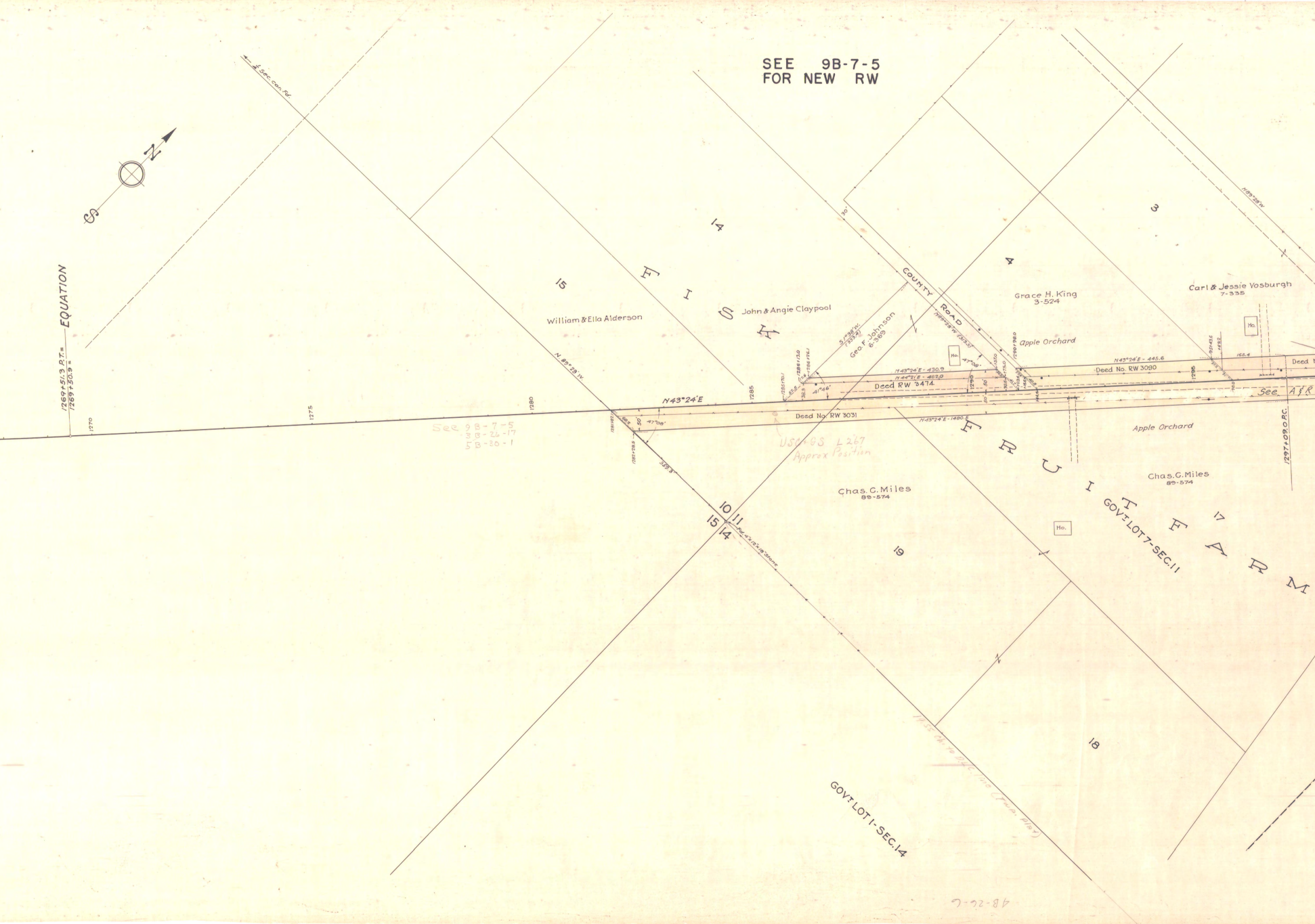

SEE 9B-7-5
FOR NEW RW

N
S
¼ Sec. Cor. Fd.
1269+51.3 P.T.=
1269+50.9 =
EQUATION
1270
1275
1280
1285
N43°24'E
N. 89°28'W.
15
14
3
4
F I S K
F R U I T F A R M
William & Ella Alderson
John & Angie Claypool
Geo. F. Johnson
6-369
S.1°38'W.
(333.4)
COUNTY ROAD
N89°28'W (313.5)
Grace H. King
3-524
Carl & Jessie Vosburgh
7-335
Ho.
Apple Orchard
N43°24'E - 430.9
N44°21'E - 462.0
Deed RW 3474
41°46'
47°08'
N43°24'E - 445.6
Deed No. RW 3090
165.4
Deed
See A & R
1290
1295
50'
1285+70.1
1286+13.0
1286+26.1
1281+82.1
1282+28.5
339.3
Deed No. RW 3031
N43°24'E - 1480.5
1297+09.0 P.C.
See 9B-7-5
3B-26-17
5B-30-1
USC+GS L267
Approx Position
Chas. C. Miles
89-574
Chas. C. Miles
89-574
10
11
15
14
Fd. 4"x12"x18" Stone
19
17
18
GOV'T LOT 7-SEC. 11
GOV'T LOT 1-SEC. 14
N89°28'W

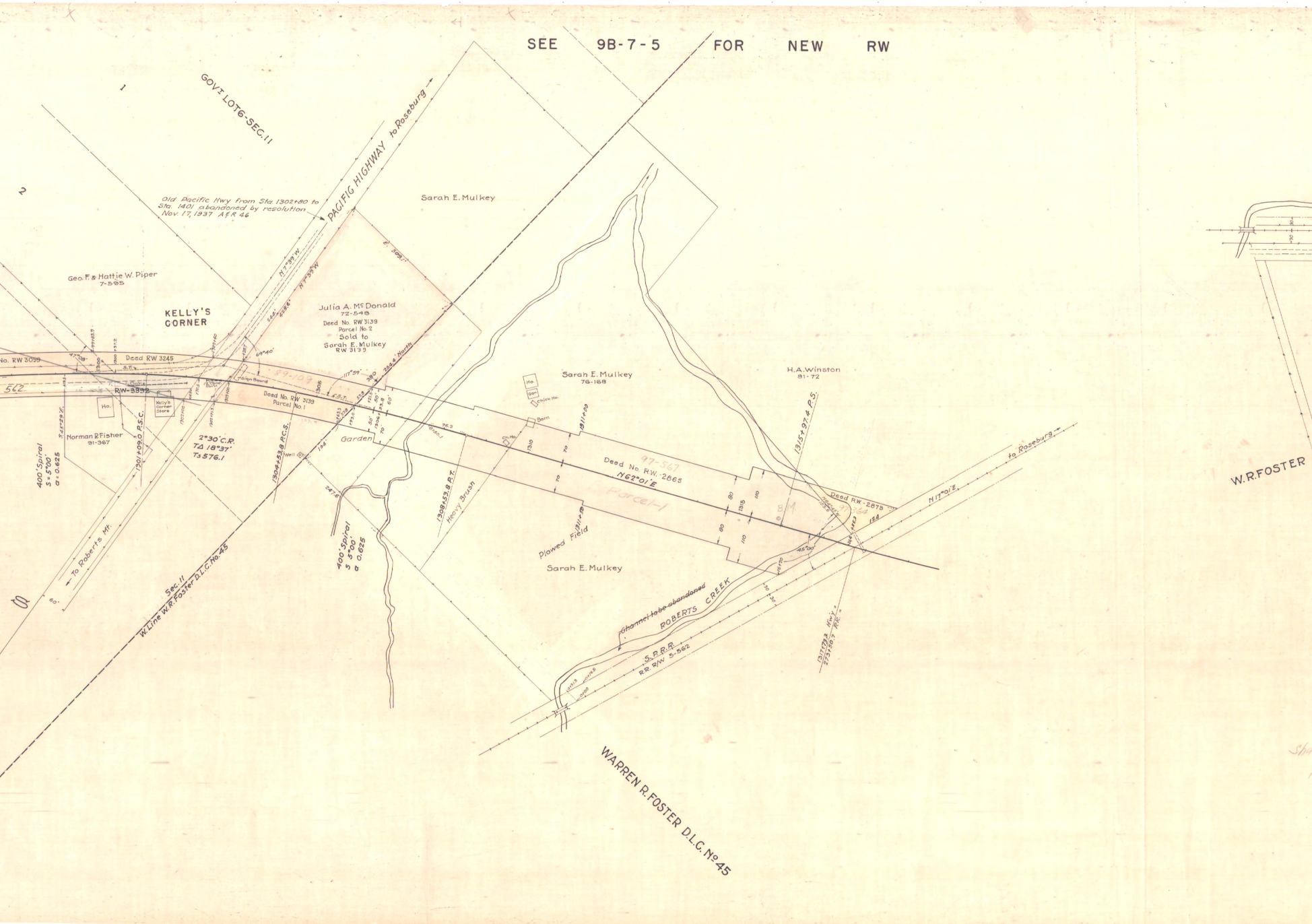
SEE 9B-7-5 FOR NEW RW
GOV'T LOT 6-SEC.11
1
2
Old Pacific Hwy from Sta. 1302+80 to Sta. 1401 abandoned by resolution Nov. 17, 1937 A&R 46
PACIFIC HIGHWAY to Roseburg
Sarah E. Mulkey
Geo. F. & Hattie W. Piper
7-595
KELLY'S CORNER
Julia A. McDonald
72-548
Deed No. RW 3139
Parcel No. 2
Sold to
Sarah E. Mulkey
RW 3139
E. 309.1'
N 7°39' W
N 7°39' W
544'
428.6'
264.4' North
69°40'
117°59'
47°08'
No. RW 3059
Deed RW 3245
S.T.
RW-3392
562
89-109
Sign Board
Deed No. RW 3139
Parcel No. 1
Ho.
Kelly's Corner Store
Norman R. Fisher
91-367
S 45°29' E.
1301+09.0 P.S.C.
2°30' C.R.
TΔ 18°37'
Ts 576.1
1304+53.8 P.C.S.
E.S.T.
1308
Well
Garden
104'
247.6'
400' Spiral
S = 5°00'
a = 0.625
400' Spiral
S 5°00'
a 0.625
To Roberts Mt.
60'
Sec. 11
W. Line W. R. Foster D.L.C. No. 45
Sarah E. Mulkey
76-168
Ho.
Gar.
Chick. Ho.
Barn
Ch. Ho.
1311+00
1310
70
70
96.3
1308+53.8 P.T.
Heavy Brush
Deed No. R.W.-2865
N 62°01' E
97-567
Parcel-1
1311+50
Plowed Field
Sarah E. Mulkey
H. A. Winston
81-72
1315+97.4 P.S.
80
80
1315
110
110
B.M.
Deed R.W.-2878
97-364
124
45°00'
N 17°01' E.
to Roseburg
~~Channel to be abandoned~~
ROBERTS CREEK
S.P.R.R.
R.R. R/W 5-562
1317+73.3 Hwy =
273+50.7 RR =
WARREN R. FOSTER D.L.C. No. 45
W. R. FOSTER

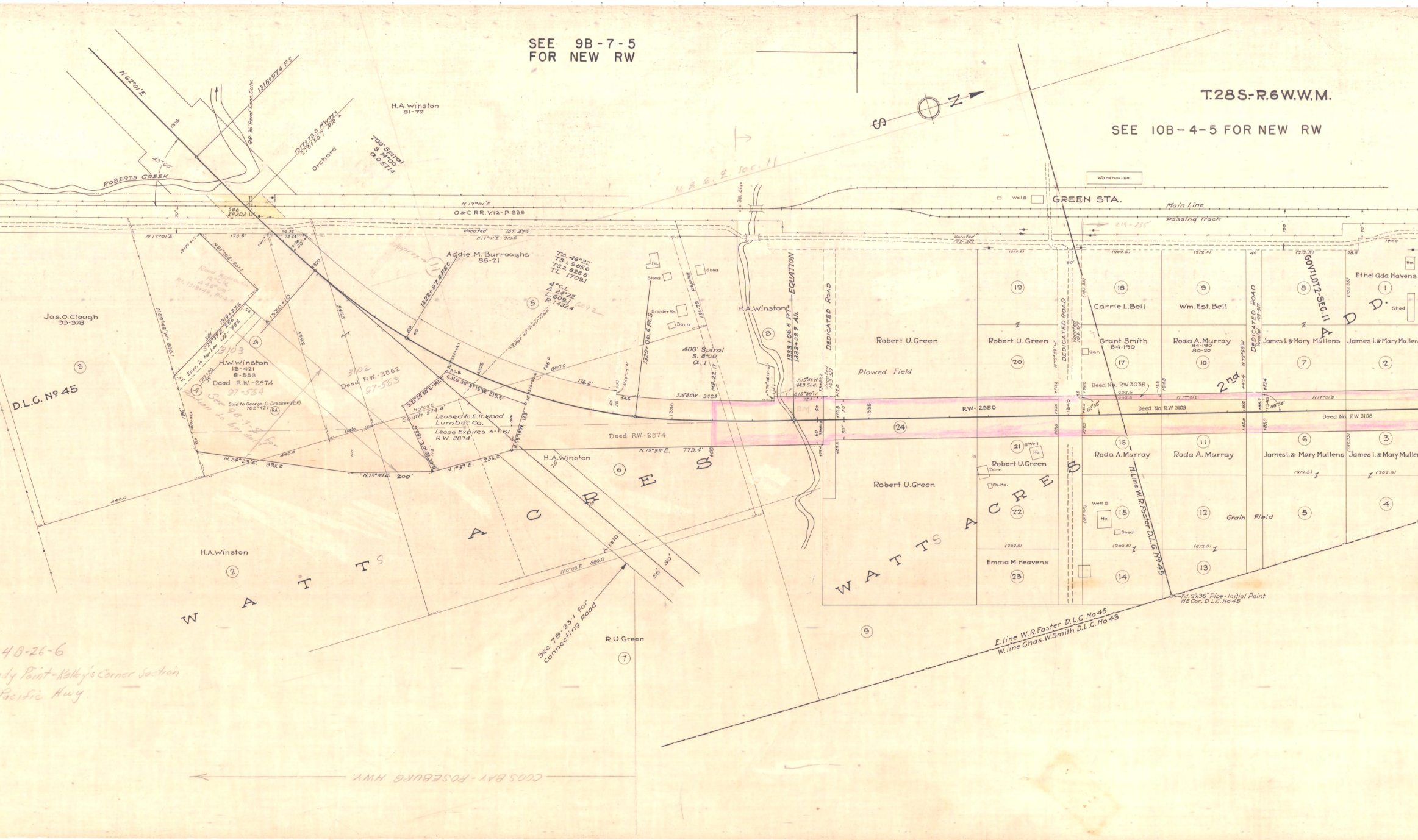

4B-26-6

dy Point-Kelley's Corner Section

Pacific Hwy

SEE 9B-7-5
FOR NEW RW
T.28S-R.6W.W.M.
SEE 10B-4-5 FOR NEW RW
S
N
H.A.Winston
81-72
N 62°01'E
1315
1315+97.4 P.S.
RR 36" Reinf. Conc. Culv.
1317+73.3 H'way=
273+50.7 RR =
Orchard
700' Spiral
S. 14°00'
a. 0.5714
45°00'
ROBERTS CREEK
See
RR202
N 17°01'E
O&C RR. V.12-P. 336
Vacated 107-479
N17°01'E - 919.6
170.8'
Addie M. Burroughs
86-21
Approx
1322+97.4 P.S.C.
T.Δ. 46°22'
TS.1 955.6
TS.2 828.5
TL 1709.1
4°C.L.
Δ. 24°22'
L. 609.1
R. 1432.4
5
Road Approach
12°C.R.
Δ 45°00'
Pt. 1318+44
N 61°20'E - 201.1
1317+41.2
1320
Jas.O.Clough
93-378
N 89°48'W - 681
1319+37.6
S.29°59'E. 256'
Ease. To Marker 472' 485
301'
A 1320+10
4
3103
H.W.Winston
13-421
8-553
Deed R.W.-2874
97-564
1319+90
A
Sold to George C. Crocker (CP)
702-421
RA
See 98-7-3 for
Portion to be sold
3
D.L.C. Nº 45
3102
Deed RW.-2862
97-563
545.5
539.2
Edge of Grainfield
R.O.B.
C.H.S. 38°51'15"W. 215.5'
S.21°20'30"E.-141.2'
N0°03'E
South 574.4'
Leased to E.K.Wood
Lumber Co.
Lease Expires 3-1-61
R.W. 2874
N.55°19'W. 123'
N.1°37'E. 206.2
N.15°39'E. 200'
N.24°23'E. 395.2
440.0
880.0
176.2'
S18°60'W - 3428
1329+06.6 P.C.S.
Shed
Ho.
Brooder Ho.
Barn
400' Spiral
S. 8°00'
a. 1
MP. 22.17
Vacated 103-327
Deed R.W.-2874
N.15°39'E. 779.4'
H.A.Winston
75
6
H.A.Winston
2
W A T T S A C R E S
N0°03'E 880.0
A 1310
50' 50'
See 7B-23-1 for
Connecting Road
R.U.Green
7
9
Blk. Sign
H.A.Winston
8
1333+06.6 Pt.= EQUATION
1333+09.9 Ah.
S15°41'W
49.9 Chd.
S15°39'W
B.M.
DEDICATED ROAD
Vacated 103-327
Robert U.Green
Plowed Field
RW-2950
24
Robert U.Green
Warehouse
Well
GREEN STA.
Main Line
Passing Track
219-235
Vacated 103-327
19
20
Robert U.Green
DEDICATED ROAD
Vacated 103-327
18
Carrie L.Bell
Grant Smith
84-190
Gar.
17
9
Wm.Est.Bell
Roda A.Murray
84-190
80-20
10
Deed No. RW 3038
Deed No. RW 3109
2nd
DEDICATED ROAD
Vacated 103-527
8
GOV'T LOT 2-SEC.11
James I. & Mary Mullens
7
A D D.
1
Ethel Ada Havens
Ho.
Shed
James I. & Mary Mullens
2
Deed No. RW 3108
21
Well
Ho.
Robert U.Green
Barn
Ch.Ho.
Robert U.Green
22
Emma M.Heavens
23
16
Roda A.Murray
Well
Ho.
15
Shed
14
N.Line W.R.Foster D.L.C. Nº 45
11
Roda A.Murray
12
13
Grain Field
6
James I. & Mary Mullens
5
3
James I. & Mary Mullens
4
W A T T S A C R E S
Fd. 2"x36" Pipe - Initial Point
NE Cor. D.L.C. No 45
E.line W.R.Foster D.L.C. No 45
W.line Chas.W.Smith D.L.C. No 43
COOS BAY - ROSEBURG HWY.

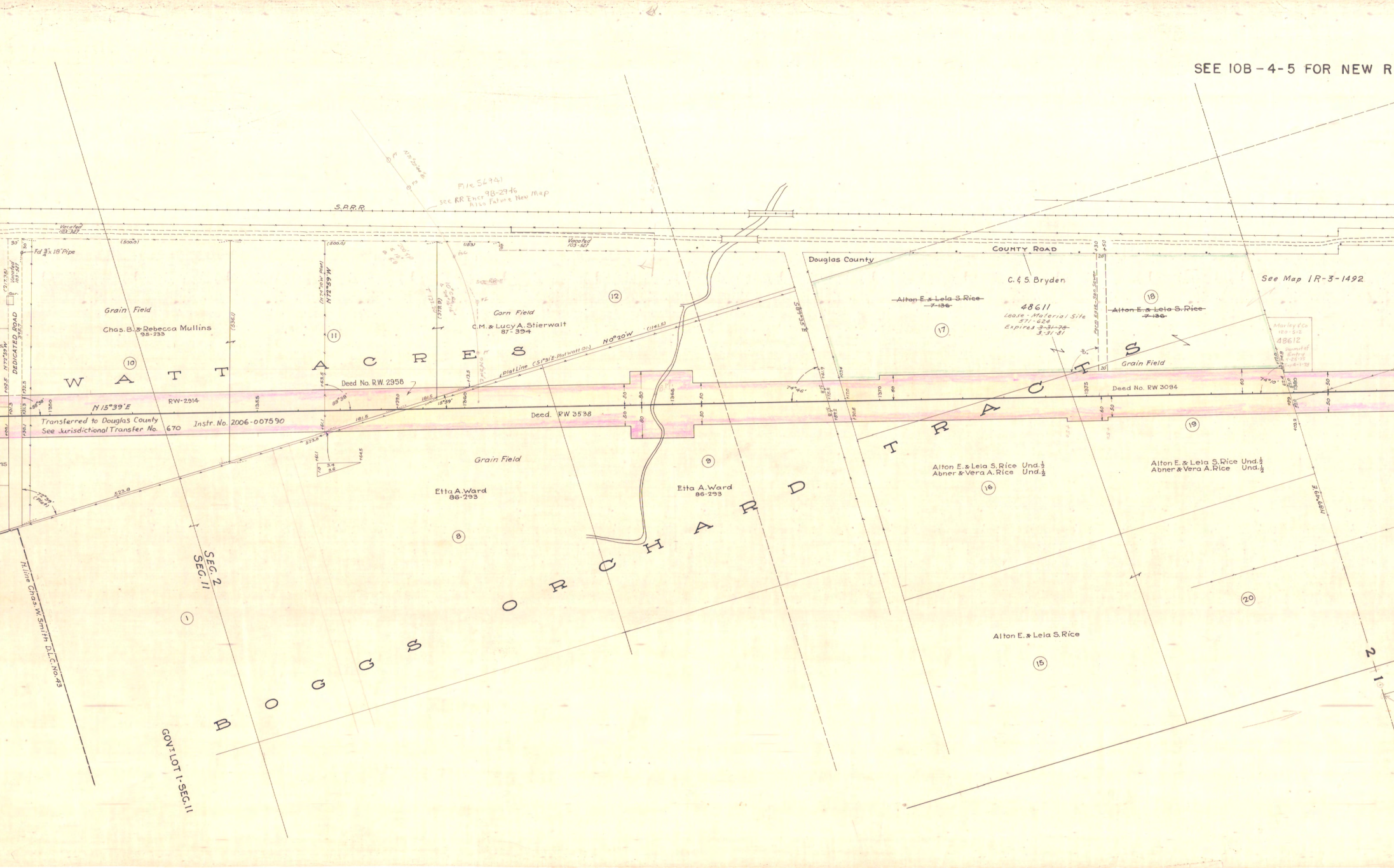
SEE 10B-4-5 FOR NEW R
S.P.R.R.
File 56941
See RR Encr 9B-2946
Also Future New Map
Vacated 103-327
Fd 3/4"x 18" Pipe
DEDICATED ROAD
Grain Field
Chas. B. & Rebecca Mullins
95-233
W A T T A C R E S
Corn Field
C.M. & Lucy A. Stierwalt
87-394
(N74°10'W Plat)
N72°59'W
Plat Line (S51°31'E Plat Watt ac.)
N0°20'W
(1141.5)
Deed No. R.W. 2958
RW-2914
N 15°39'E
Transferred to Douglas County
See Jurisdictional Transfer No. 670
Instr. No. 2006-007590
Deed. RW 3538
Grain Field
Etta A. Ward
86-293
Etta A. Ward
86-293
523.8
72°39' (Plat)
COUNTY ROAD
Douglas County
C. & S. Bryden
~~Alton E. & Lela S. Rice~~
~~7-136~~
48611
Lease - Material Site
571-624
Expires ~~3-31-78~~
3-31-81
Perm Ease - San. Sewer
~~Alton E. & Lela S. Rice~~
~~7-136~~
See Map 1R-3-1492
Marley & Co
120-512
48612
Permit of Entry
4-25-75
Exp 4-1-78
Grain Field
S89°35'E
74°46'
74°10'
Deed No. RW 3094
Alton E. & Lela S. Rice Und. 1/2
Abner & Vera A. Rice Und. 1/2
Alton E. & Lela S. Rice Und. 1/2
Abner & Vera A. Rice Und. 1/2
N89°49'E
Alton E. & Lela S. Rice
B O G G S O R C H A R D T R A C T S
SEC. 2
SEC. 11
N. line Chas. W. Smith D.L.C. No. 43
GOV'T LOT 1-SEC. 11
1
8
9
10
11
12
15
16
17
18
19
20
2 1

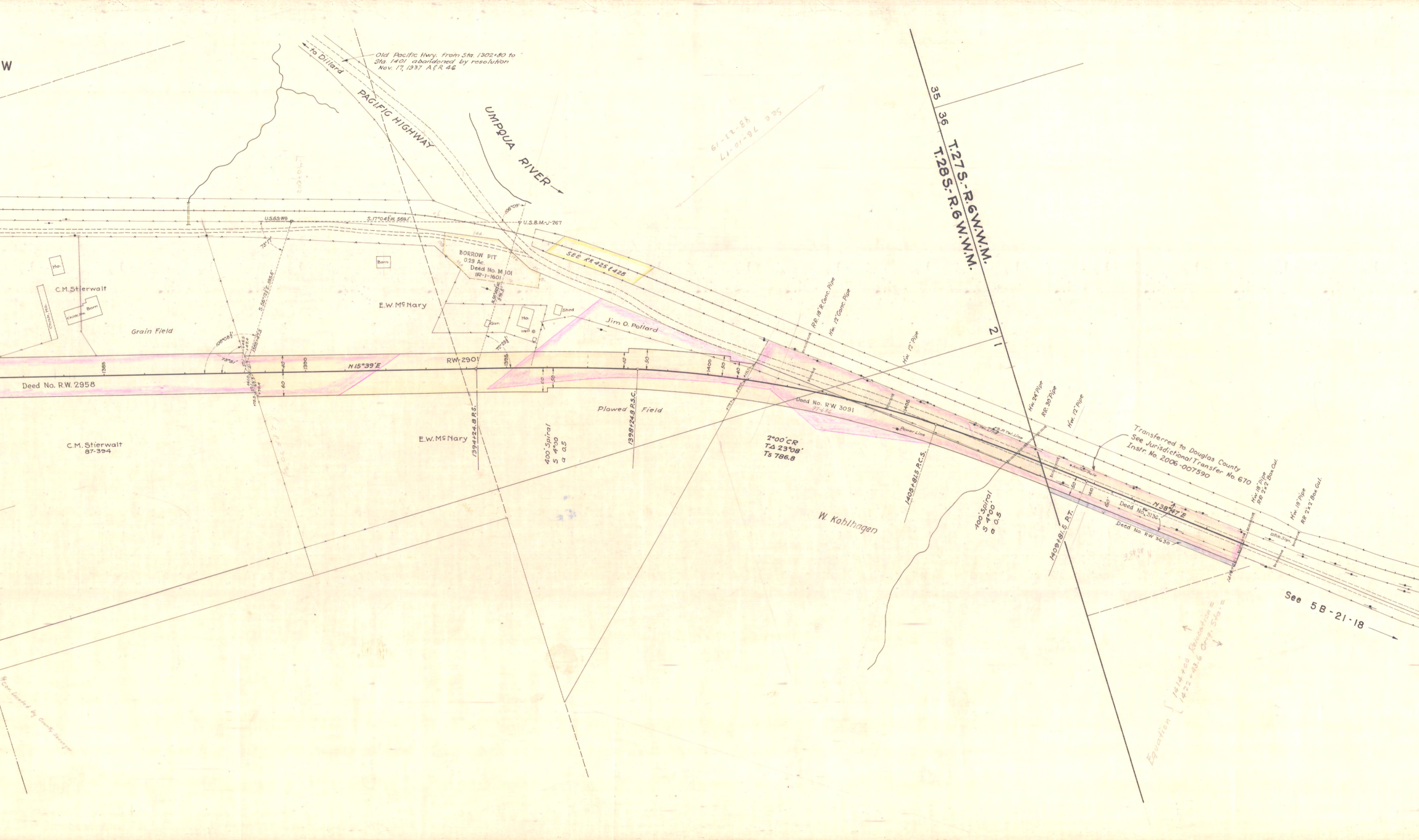
W
to Dillard
Old Pacific Hwy. from Sta. 1302+80 to Sta. 1401 abandoned by resolution Nov. 17, 1937 A&R 46
PACIFIC HIGHWAY
UMPQUA RIVER
35
36
T.27S.-R.6W.W.M.
T.28S.-R.6W.W.M.
2
1
U.S.63-119
S.17°04½'W. 569.1'
106°09'
U.S.B.M.-J-267
73°17'
S.56°12½'E. 395.6'
BORROW PIT
0.29 Ac.
Deed No. M 101
IR-1-1601
SEE RR 425 & 428
Ho.
Barn
C.M. Stierwalt
Grain Field
E.W. McNary
Shed
Gar.
Ho.
Well
Jim O. Pollard
72°25½'
RW-2901
N15°39'E
Deed No. R.W. 2958
1385
1390
1395
1400
1405
1410
40
60
50
1388+47.5
1394+24.8 P.S.
1398+24.8 P.S.C.
400' Spiral
S 4°00'
a 0.5
Plowed Field
C.M. Stierwalt
87-394
E.W. McNary
RR. 18" R. Conc. Pipe
Hw. 12" Conc. Pipe
Hw. 12" Pipe
Deed No. RW 3091
97-636
Power Line
Tel. Line
S.P. Tel. Line
2°00' CR
TΔ 23°08'
Ts 786.8
1405+81.5 P.C.S.
W. Kohlhagen
400' Spiral
S 4°00'
a 0.5
Hw. 24" Pipe
RR. 30" Pipe
Hw. 12" Pipe
Anchor Pole
1409+81.5 P.T.
Transferred to Douglas County
See Jurisdictional Transfer No. 670
Instr. No. 2006-007590
N 38°47' E
Deed No. 3136
Deed No. RW 3630
Hw. 18" Pipe
RR 2'x2' Box Cul.
Hw. 18" Pipe
RR 2'x2' Box Cul.
Bik. Sign.
See 5B-21-18
Equation { 1414+00 Relocation =
1422+43.6 Orig. Sta. =
Cor. located by County Surveyor

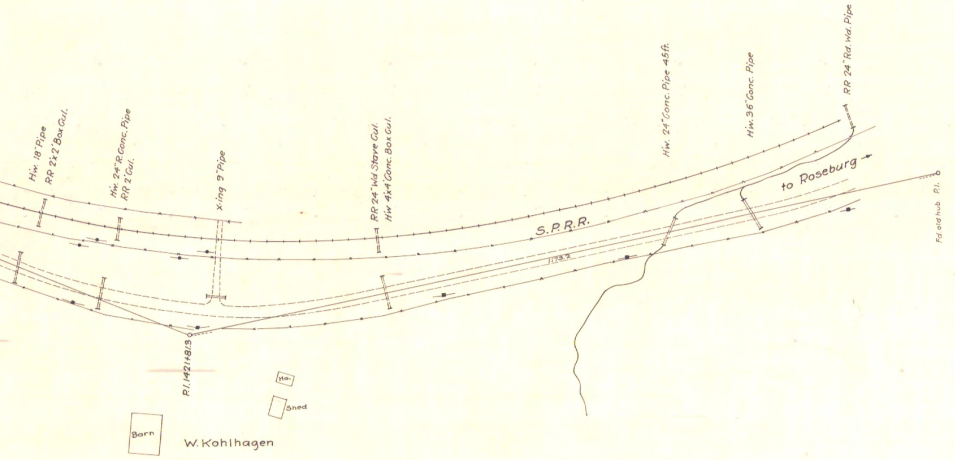

Hw. 18" Pipe
RR 2'x2' Box Cul.
Hw. 24" R. Conc. Pipe
RR 2' Cul.
X-ing 9" Pipe
RR 24" Wd Stave Cul.
Hw 4x4' Conc. Box Cul.
Hw. 24" Conc. Pipe 45 ft.
Hw. 36" Conc. Pipe
RR 24" Rd. Wd. Pipe
to Roseburg
S.P.R.R.
1173.2
Fd. old hub P.I.
P.I. 1421+81.3
Ho.
Shed
Barn
W. Kohlhagen

Shady Point - Kelly's Corner Section

DR'G No. 4B-26-6