OREGON STATE HIGHWAY DEPARTMENT

Located Line

REEDSPORT TO SCOTTSBURG

UMPQUA HIGHWAY

DOUGLAS COUNTY

SCALE 1" = 400'   APRIL 1935

DRG. NO. 4B-24-19

SUPERSEDED BY DRG. 8B-23-16

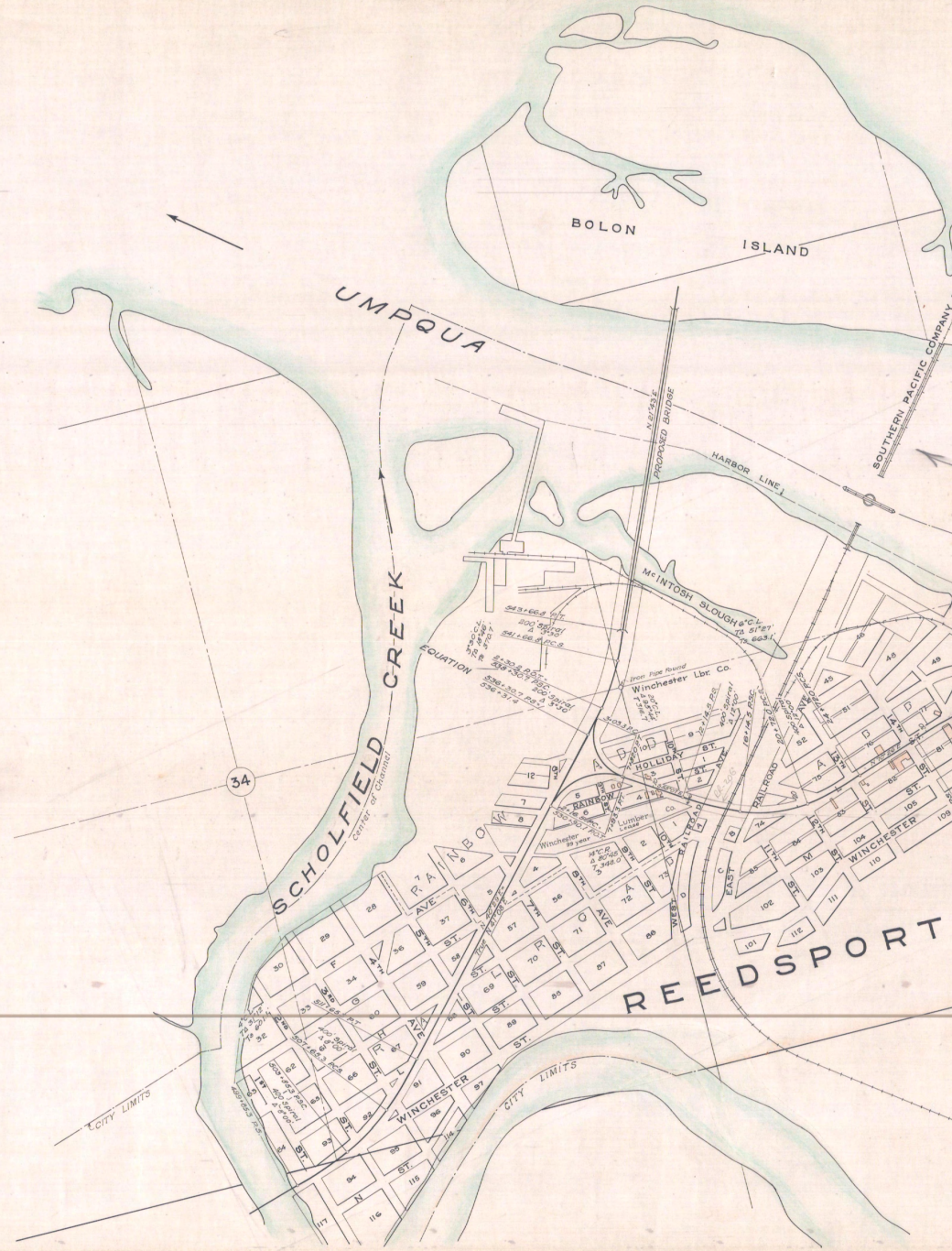
BOLON ISLAND
UMPQUA
SOUTHERN PACIFIC COMPANY
HARBOR LINE
PROPOSED BRIDGE
N 21°43' E
McINTOSH SLOUGH
6° C.L.
TΔ 51°27'
T = 663.1'
SCHOLFIELD CREEK
Center of Channel
EQUATION
543+66.8 P.T.
200' Spiral Δ 3°30'
541+66.8 P.C.S.
3°30' C.L.
TΔ 18°46'
T = 370.7'
2+30.8 P.O.T. = 538+30.7 P.S.C.
200' Spiral Δ 3°30'
536+30.7 P.S. = 536+31.4
Iron Pipe Found
Winchester Lbr. Co.
Lumber Co.
Lease
Winchester 99 year
RAINBOW
HOLLIDAY ST.
RAILROAD AVE.
RAILROAD
EAST
WEST
WINCHESTER ST.
CITY LIMITS
34
REEDSPORT

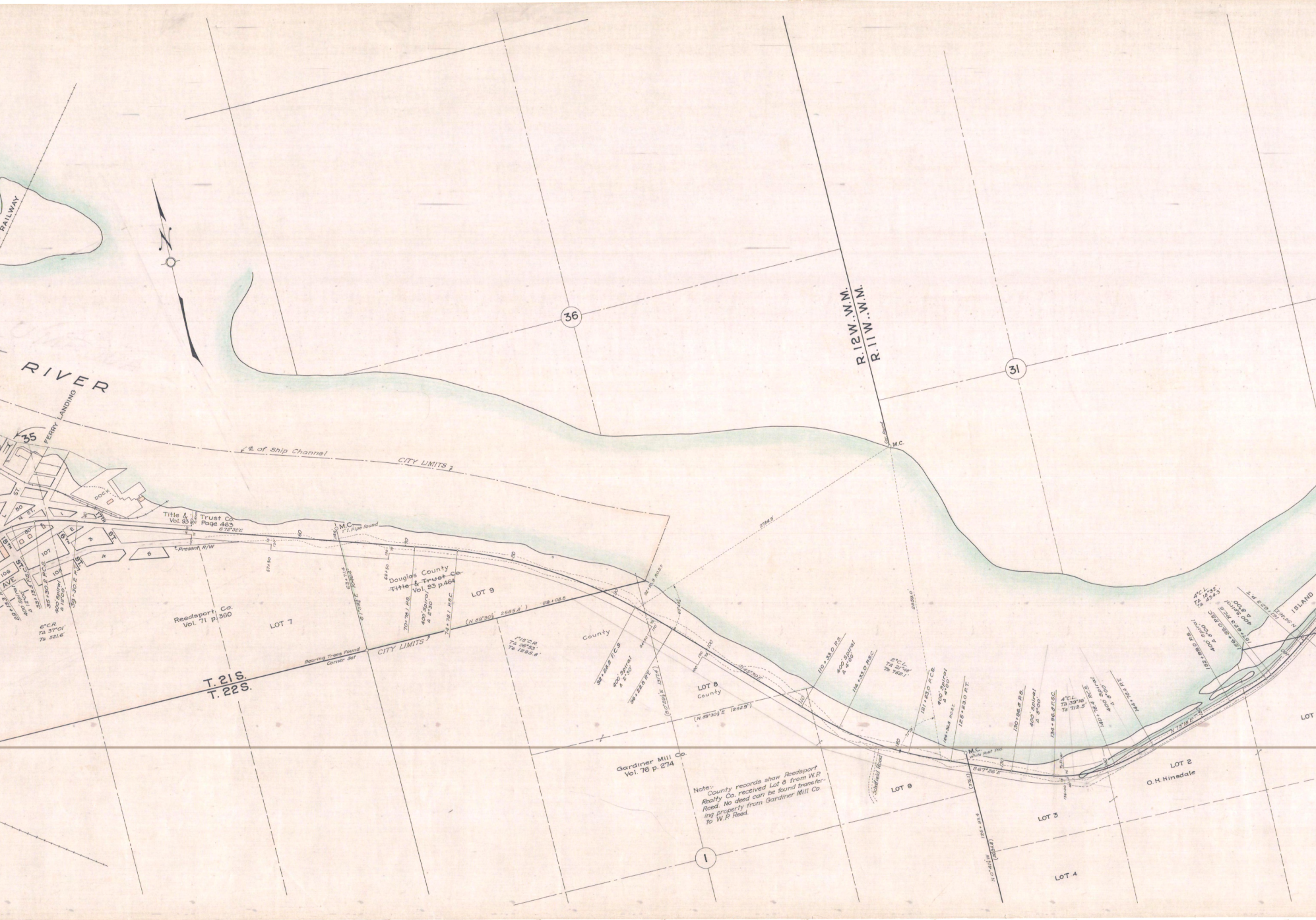
RAILWAY
N
RIVER
FERRY LANDING
35
36
31
1
R.12W. W.M.
R.11W. W.M.
℄ of Ship Channel
CITY LIMITS
DOCK
17TH
16TH
15TH
ST.
N ST.
L
AVE
50
80
107
106
108
1
2
3
4
5
6°C.R.
TΔ 37°01'
Ts 521.6'
400' Spiral
Δ 12°00'
33+13.3 P.S.C.
35+30.2 P.C.S.
39+30.2 P.T.
Title & Trust Co.
Vol. 93 Page 463
S72°32'E
℄ Present R/W
M.C.
1" I. Pipe Found
Reedsport Co.
Vol. 71 p. 360
LOT 7
57+50
63+71.4
Douglas County
~~Title & Trust Co.~~
Vol. 93 p.464
68+50
70+78.1 P.S.
400' Spiral
Δ 2°30'
74+78.1 P.S.C.
LOT 9
(N.89°30½' 2585.8')
89+05.8
Bearing Trees Found
Corner Set
CITY LIMITS
T. 21 S.
T. 22 S.
1°15' C.R.
TΔ 26°53'
Ts 1295.8'
County
92+28.8 P.C.S.
400' Spiral
Δ 2°30'
96+28.8 P.T.
(S0°29½'E 1317.4')
2784.8'
S45°39'E
LOT 8
County
(N.89°30½'E 1282.9')
Gardiner Mill Co.
Vol. 76 p. 274
110+33.0 P.S.
400' Spiral
Δ 4°00'
114+33.0 P.S.C.
2°C.L.
TΔ 21°48'
Ts 752.1'
2859.0'
121+23.0 P.C.S.
400' Spiral
Δ 4°00'
125+23.0 P.T.
Schofield Road
LOT 9
M.C.
White Post Fnd.
S67°26'E
(3761)
126+93.4
N 0°41¼'W
(2634.8)
130+96.8 P.S.
400' Spiral
Δ 8°00'
134+96.8 P.S.C.
4°C.L.
TΔ 39°16'
Ts 712.5'
To River
140+76.4 P.C.S.
400' Spiral
Δ 8°00'
144+76.4 P.T.
N 73°18'E
LOT 2
O.H. Hinsdale
LOT 3
LOT 4
152+89.0 P.S.
400' Spiral
Δ 8°00'
156+89.0 P.S.C.
4°C.L.
TΔ 18°32'
Ts 434.3'
157+62.3 P.C.S.
400' Spiral
Δ 8°00'
161+62.3 P.T.
N 54°46'E
ISLAND
LOT

Note:-
County records show Reedsport Realty Co. received Lot 8 from W.P. Reed. No deed can be found transferring property from Gardiner Mill Co to W.P. Reed.

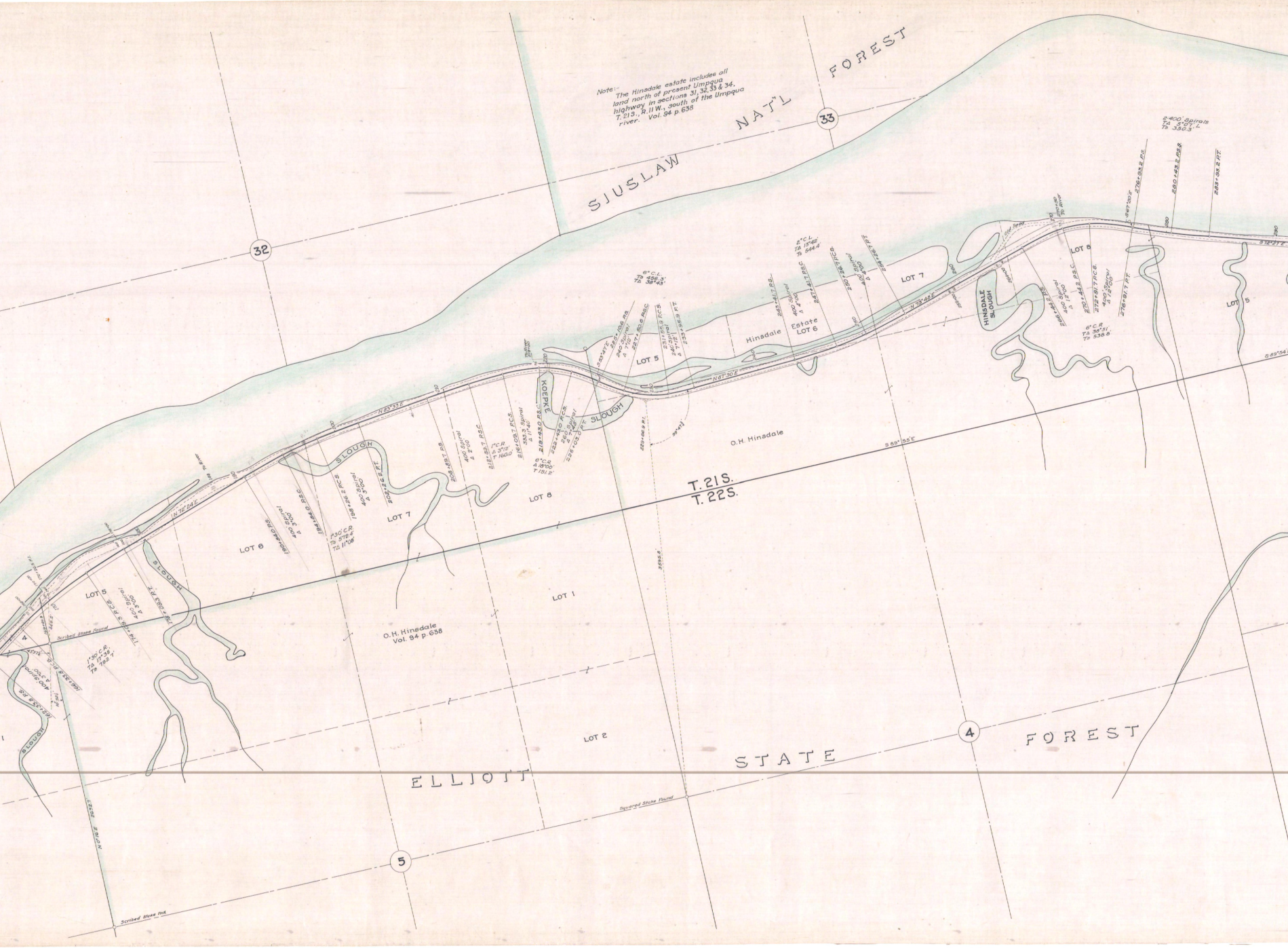

Note:- The Hinsdale estate includes all land north of present Umpqua highway in sections 31, 32, 33 & 34, T. 21 S., R. 11 W., south of the Umpqua river. Vol. 94 p. 638

SIUSLAW NAT'L FOREST
32
33
4
5
ELLIOTT STATE FOREST
T. 21 S.
T. 22 S.
O. H. Hinsdale
O. H. Hinsdale Vol. 94 p. 638
Hinsdale Estate LOT 6
LOT 1
LOT 2
LOT 5
LOT 6
LOT 7
LOT 8
LOT 5
LOT 7
LOT 8
LOT 5
SLOUGH
SLOUGH
SLOUGH
KOEPKE SLOUGH
HINSDALE SLOUGH
N 72°24'E
N 83°33'E
N 67°30'E
N 73°48'E
S 69°55'E
S 53°47'E
S 67°20'E
Scribed Stone Found
Squared Stone Found
Scribed Stone Fnd.
162+33.8 P.S.
166+33.8 P.C.S.
400' Spiral Δ 3°00'
1°30' C.R. TΔ 17°38' Ts 792.7'
174+09.3 P.C.S.
400' Spiral Δ 3°00'
178+09.3 P.T.
190+84.0 P.S.
400' Spiral Δ 3°00'
194+84.0 P.S.C.
1°30' C.R. Ts 572.4' TΔ 11°08'
198+26.2 P.C.S.
400' Spiral Δ 3°00'
202+26.2 P.T.
208+89.7 P.S.
400' Spiral Δ 2°00'
212+89.7 P.S.C.
1° C.R. Δ 3°12' T 160.0'
216+09.7 P.C.S.
333.3' Spiral Δ 11°40'
219+43.0 P.S.C.
6° C.R. Δ 16°00' T 151.2'
222+43.0 P.C.S.
260' Spiral Δ 7°48'
226+03.0 P.T.
225+10.6 P.S.
240' Spiral Δ 7°12'
227+50.6 P.S.C.
6° C.L. Ts 456.3' TΔ 38°43'
231+55.9 P.C.S.
240' Spiral Δ 7°12'
233+95.9 P.T.
229+66.9 P.I.
38°47½'
243+41.7 P.S.
400' Spiral Δ 4°00'
247+41.7 P.S.C.
2° C.L. TΔ 13°42' Ts 544.4'
250+26.7 P.C.S.
400' Spiral Δ 4°00'
254+26.7 P.T.
266+44.2 P.S.
400' Spiral Δ 12°00'
270+44.2 P.S.C.
6° C.R. TΔ 36°51' Ts 538.8'
272+91.7 P.C.S.
400' Spiral Δ 12°00'
276+91.7 P.T.
270+30 To River
Old Road
276+93.2 P.S.
280+43.2 P.S.S.
283+93.2 P.T.
2-400' Spirals TA 5°07' L Ts 350.3'
190
200
210
220
230
240
250
260
270
280
290
3595.8

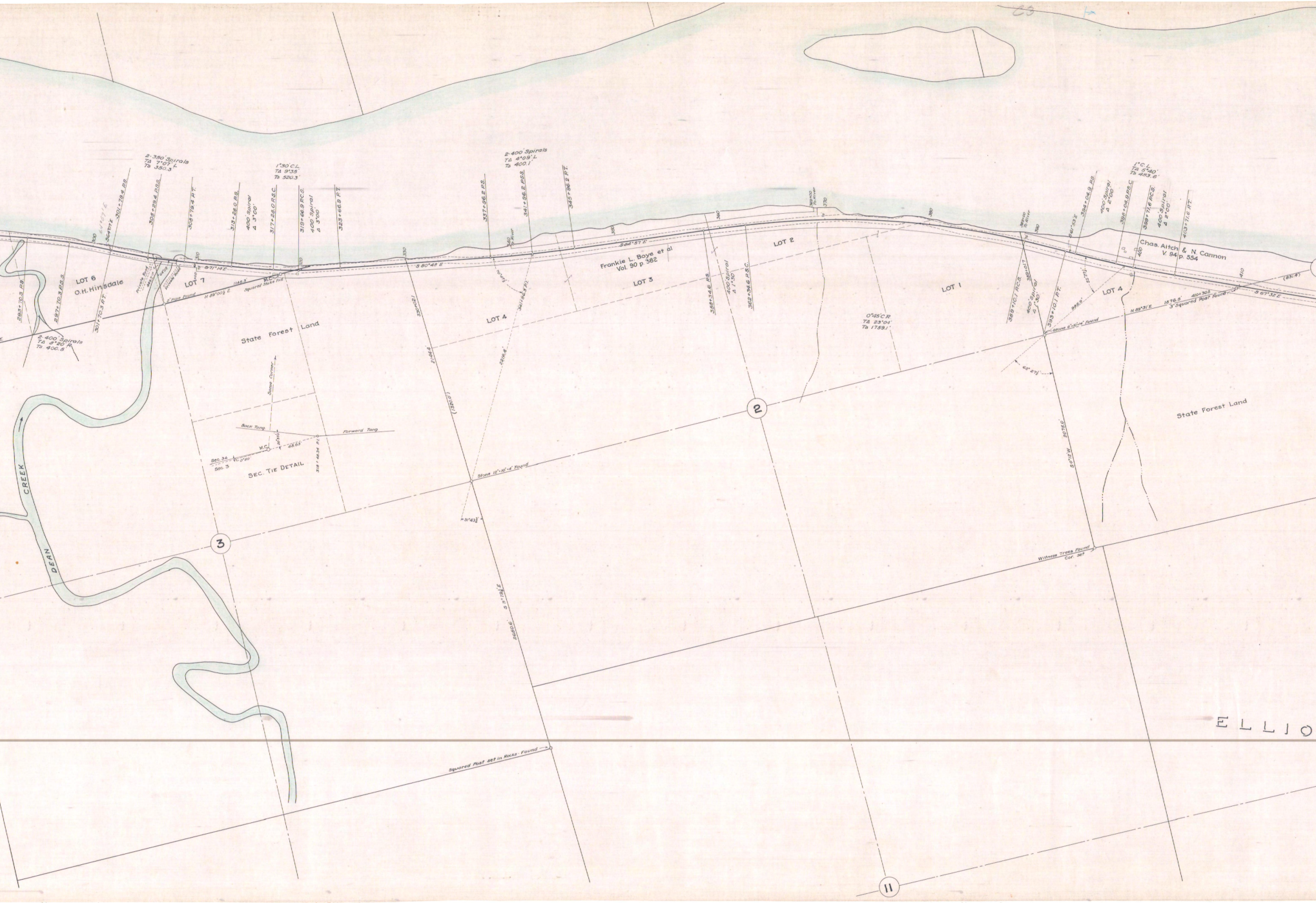

2-350' Spirals
TΔ 7°07' L
Ts 350.3'
1°30' C.L.
TΔ 9°35'
Ts 520.3'
2-400' Spirals
TΔ 4°09' L
Ts 400.1'
1° C.L.
TΔ 5°40'
Ts 483.6'
283+70.3 P.S.
297+70.3 P.S.S.
301+70.3 P.T.
300
S 64°07' E
301+79.4 P.S.
305+29.4 P.S.S.
308+79.4 P.T.
310
S 71°14' E
313+28.0 P.S.
400' Spiral
Δ 3°00'
317+28.0 P.S.C.
319+66.9 P.C.S.
400' Spiral
Δ 3°00'
323+66.9 P.T.
320
330
S 80°48' E
337+96.2 P.S.
341+96.2 P.S.S.
345+96.2 P.T.
340 To River
350
S 84°57' E
360
358+34.6 P.S.
400' Spiral
Δ 1°30'
362+34.6 P.S.C.
369+00 To River
370
380
389+00 To River
390
389+10.1 P.C.S.
389+01.7
400' Spiral
Δ 1°30'
393+10.1 P.T.
S 61°53' E
394+04.9 P.S.
400' Spiral
Δ 2°00'
398+04.9 P.S.C.
399+71.6 P.C.S.
400' Spiral
Δ 2°00'
403+71.6 P.T.
400
410
S 67°32' E
(83.4)
LOT 6
O.H. Hinsdale
LOT 7
Private Road
Private Road
2" Pipe Found
N 89°00½' E
1145.3'
M.C.
Squared Stake Fnd.
2-400' Spirals
TΔ 8°20' R
Ts 400.5
State Forest Land
Same Corner
Back Tang
Forward Tang
M.C.
48.63
Sec. 34
Sec. 3
Sec. Tie Detail
318+46.34 P.I.
CREEK
DEAN
3
330+02.1
2144.4
(1320.0')
LOT 4
321+86.3 P.I.
2216.8
Stone 12"×10"×4" Found
31°43½'
S 11°19½' E
2650.6
Squared Post set in Rocks - Found
Frankie L. Boye et al
Vol. 90 p. 382
LOT 3
LOT 2
LOT 1
0°45' C.R.
TΔ 23°04'
Ts 1759.1'
2
Chas. Aitch & N. Cannon
V. 94 p. 554
LOT 4
985.9'
55°27½'
Stone 6"×10"×14" Found
N 89°31' E
1876.5'
410+30.5
3" Squared Post Found
62°27½'
S 0°12' W
2075.0
Witness Trees Found
Cor. Set
State Forest Land
11
ELLIO

SUPERSEDED BY DRG. 8B-28-15

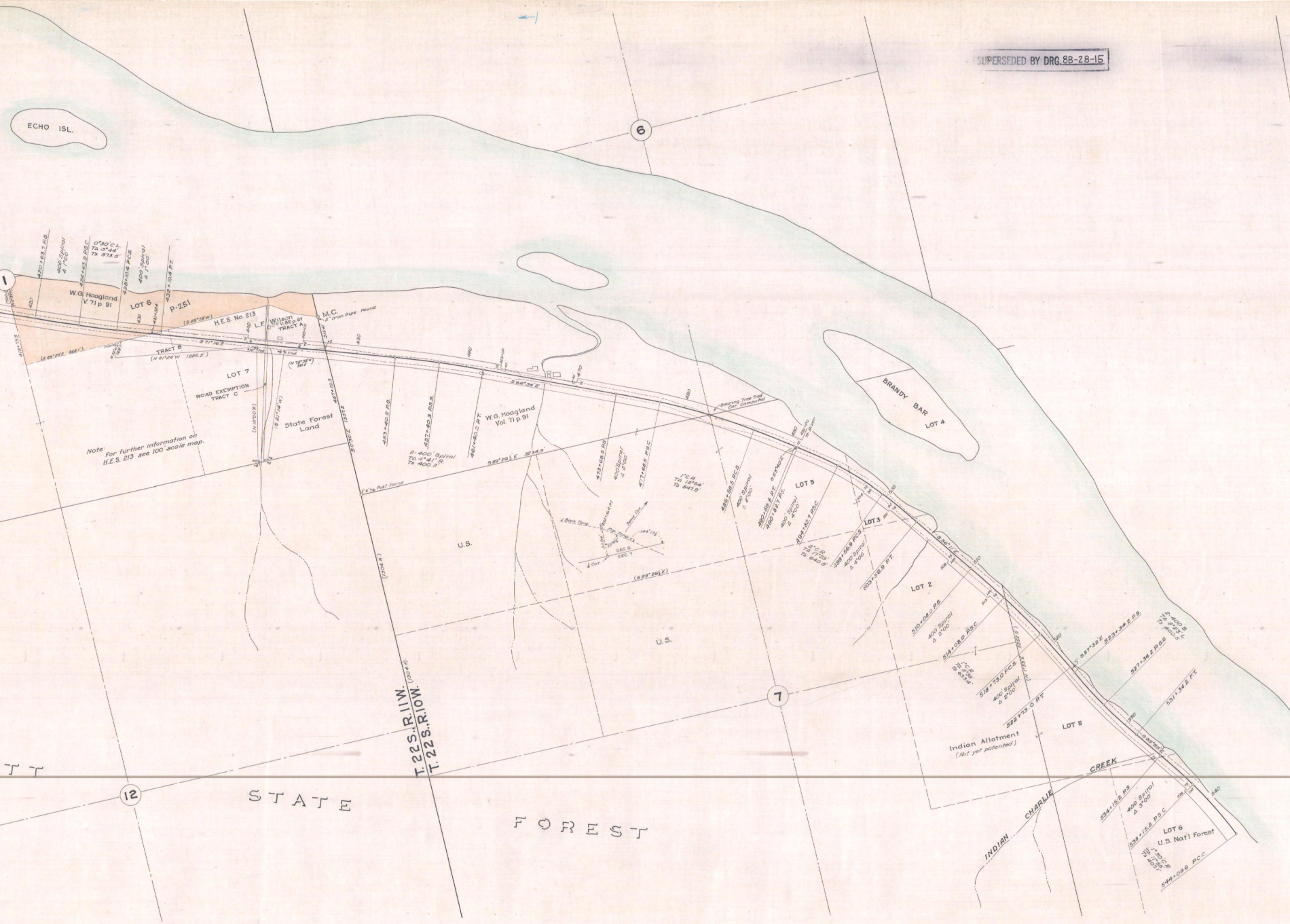
ECHO ISL.
6
1
420+63.7 P.S.
400' Spiral Δ 1°00'
424+63.9 P.S.C.
0°30' C.L. TΔ 3°44' Ts 573.5'
428+10.4 P.C.S.
400' Spiral Δ 1°00'
432+10.4 P.T.
W.G. Hoagland V. 71 p. 91
LOT 6
P-251
418+73.5
420
430
440
450
460
470
480
490
500
510
520
530
540
H.E.S. No. 213
L.F. Wilson V. 82 p. 67
TRACT A
M.C.
2" Iron Pipe Found
(S 89°28'W)
(S 89°28'E 988.1')
TRACT B
S 71°16'E
(N 61°24'W 1286.2')
(N 78°38'W)
LOT 7
ROAD EXEMPTION TRACT C
(N 12°00'E)
(S 21°14'W)
State Forest Land
Note: For further information on H.E.S. 213 see 100' scale map.
447+10.3
S 0°30'E 1337.2
(1304.8')
4"Sq. Post Found
453+40.2 P.S.
457+40.3 P.S.S.
2-400' Spiral TΔ 4°41' R. Ts 400.2'
461+40.2 P.T.
W.G. Hoagland Vol. 71 p. 91
S 66°34'E
S 89°26½'E 5234.9'
473+68.5 P.S.
400' Spiral Δ 2°00'
477+68.5 P.S.C.
1° C.R. TΔ 12°54' Ts 847.9'
Bearing Tree Tied Cor. Computed
Back Tang.
Fwd. Tang.
Semi Cor.
144°13½'
SEC. 6
SEC. 7
¼ Cor.
U.S.
(S 89°26½'E)
486+58.5 P.C.S.
400' Spiral Δ 2°00'
490+59.5 P.T.
490+82.7 P.S.
S 53°40'E
481+00 To River
LOT 5
400' Spiral Δ 4°00'
494+82.7 P.S.C.
2° C.R. TΔ 17°29' Ts 640.8'
LOT 3
498+56.9 P.C.S.
400' Spiral Δ 4°00'
503+56.9 P.T.
BRANDY BAR
LOT 4
S 36°11'E
LOT 2
510+08.0 P.S.
400' Spiral Δ 2°00'
514+08.0 P.S.C.
1° C.R. TΔ 8°39' Ts 633.4'
518+73.0 P.C.S.
400' Spiral Δ 2°00'
522+73.0 P.T.
(S 2522.5')
S 27°32'E
523+34.2 P.S.
2-400' S. TΔ 8°23' L. Ts 400.5'
527+34.2 P.S.S.
531+34.2 P.T.
S 35°55'E
LOT 5
Indian Allotment (Not yet patented)
U.S.
7
T. 22 S., R. 11 W.
T. 22 S., R. 10 W.
12
STATE FOREST
INDIAN CHARLIE CREEK
534+15.2 P.S.
400' Spiral Δ 3°00'
538+15.2 P.S.C.
1°30' C.R. TΔ 11°55' Ts 407.1'
LOT 6
U.S. Nat'l Forest
544+09.6 P.C.C.

C3

3c

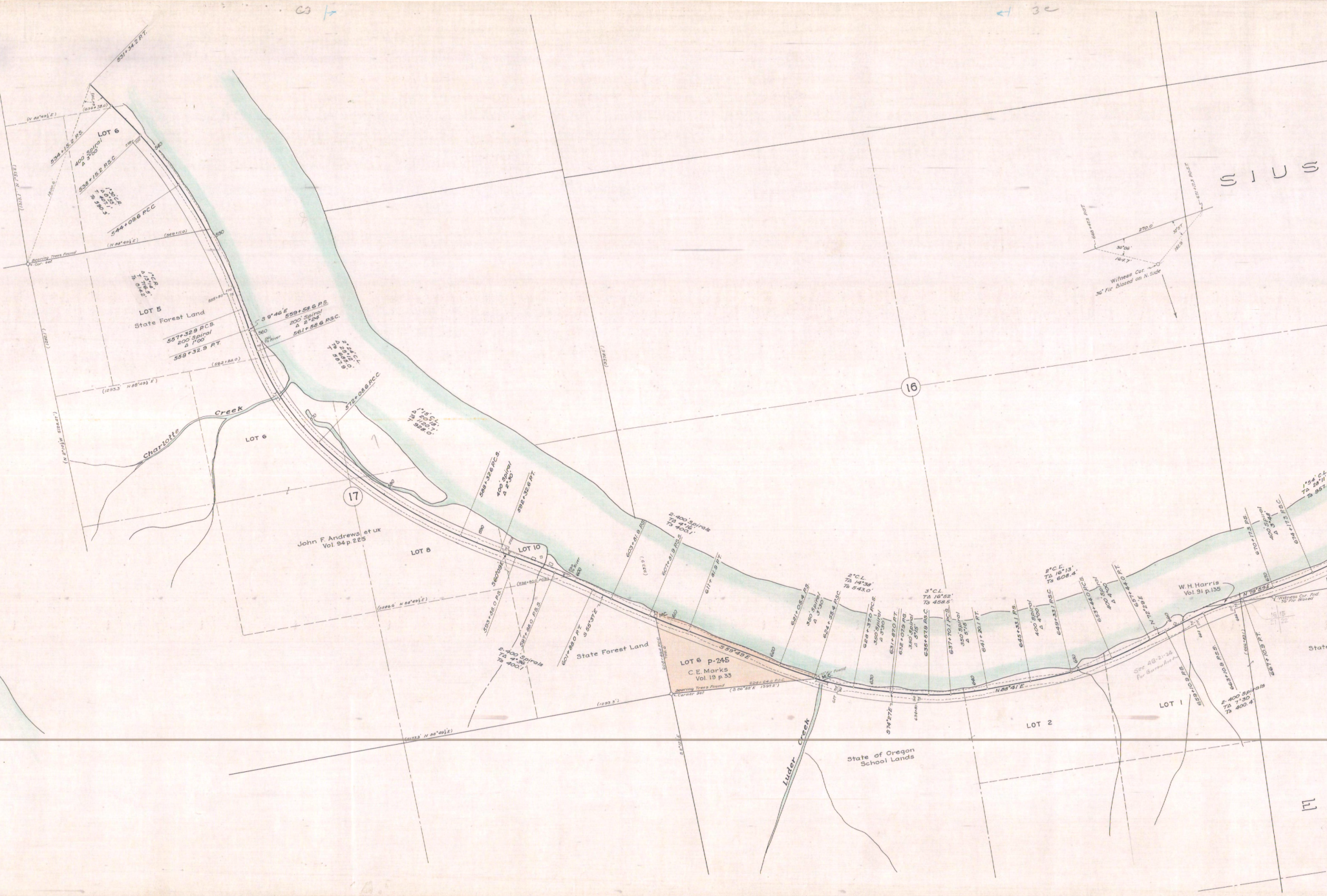

SIUS
531+34.2 P.T.
LOT 6
534+15.2 P.S.
400' Spiral
Δ 3°00'
538+15.2 P.S.C.
1°30' C.R.
Δ 6°55'
T 407.1'
Ts 590.5'
544+09.6 P.C.C.
(549+11.0)
(N 88°49½'E)
Bearing Trees Found
Cor. Set
1°C.R.
Δ 13°14'
T 716.5'
Ts 814.2
550
540
LOT 5
State Forest Land
557+32.9 P.C.S.
200' Spiral
Δ 1°00'
559+32.9 P.T.
S 9°46'E
559+58.6 P.S.
200' Spiral
Δ 2°24'
561+58.6 P.S.C.
560
To River
2°24' C.L.
Δ 25°12'
Ts 695.0'
T 587.9
(562+28.0)
(1293.3' N 88°49½'E)
572+08.6 P.C.C.
1°15' C.L.
Δ 20°16'
Ts 1120.7'
928.0'
Charlotte Creek
LOT 6
17
John F. Andrews et ux
Vol. 94 p. 225
LOT 8
LOT 10
588+32.6 P.C.S.
400' Spiral
Δ 2°30'
592+32.6 P.T.
590
S 60°09'E
593+88.0 P.S.
597+88.0 P.S.S.
2-400' Spirals
TΔ 4°36'
Ts 400.1'
(598+80.0 P.O.S.)
(2586.6' N 88°49½'E)
600
601+88.0 P.T.
S 55°37'E
603+81.9 P.S.
2-400' Spirals
TΔ 4°16'
Ts 400.1'
607+81.9 P.S.S.
611+81.9 P.T.
(333.9')
M.C.
610
State Forest Land
LOT 6 p-245
C.E. Marks
Vol. 19 p. 33
S 59°49'E
Bearing Trees Found
Corner Set
(S 86°52'E 1397.2')
624+64.0 P.O.C.
(1293.3')
620
621+05.4 P.S.
350' Spiral
Δ 3°30'
624+55.4 P.S.C.
2°C.L.
TΔ 14°38'
Ts 543.0'
Fir Found
M.C.
Luder Creek
State of Oregon
School Lands
628+37.0 P.C.S.
350' Spiral
Δ 3°30'
630
631+87.0 P.T.
632+07.9 P.S.
350' Spiral
Δ 5°15'
S 74°27'E
3°C.L.
TΔ 16°52'
Ts 458.5'
635+57.9 P.S.C.
637+70.1 P.C.S.
350' Spiral
Δ 5°15'
641+20.1 P.T.
640
N 88°41'E
LOT 2
16
645+33.1 P.S.
400' Spiral
Δ 4°00'
649+33.1 P.S.C.
2°C.L.
TΔ 16°13'
Ts 608.4'
650
653+44.0 P.C.S.
400' Spiral
Δ 4°00'
657+44.0 P.T.
N 72°29'E
Sec 4B-2-24
for Borrow Area
659+10.9 P.S.
660
LOT 1
W.H. Harris
Vol. 91 p. 135
N 79°59'E
663+10.9 P.S.S.
2-400' Spirals
TΔ 7°30'
Ts 400.4'
667+10.9 P.T.
Witness Cor. Fnd.
36" Fir Blazed
16 15
21 22
670+17.3 P.S.
400' Spiral
Δ 3°48'
674+17.3 P.S.C.
670
1°54' C.L.
TΔ 28°11'
Ts 957.
State
668+42.3 P.O.T.
671+17.3 P.O.S.T.
270.0'
30°06'
164.7'
32°51'
151.9'
Witness Cor.
36" Fir Blazed on N. Side

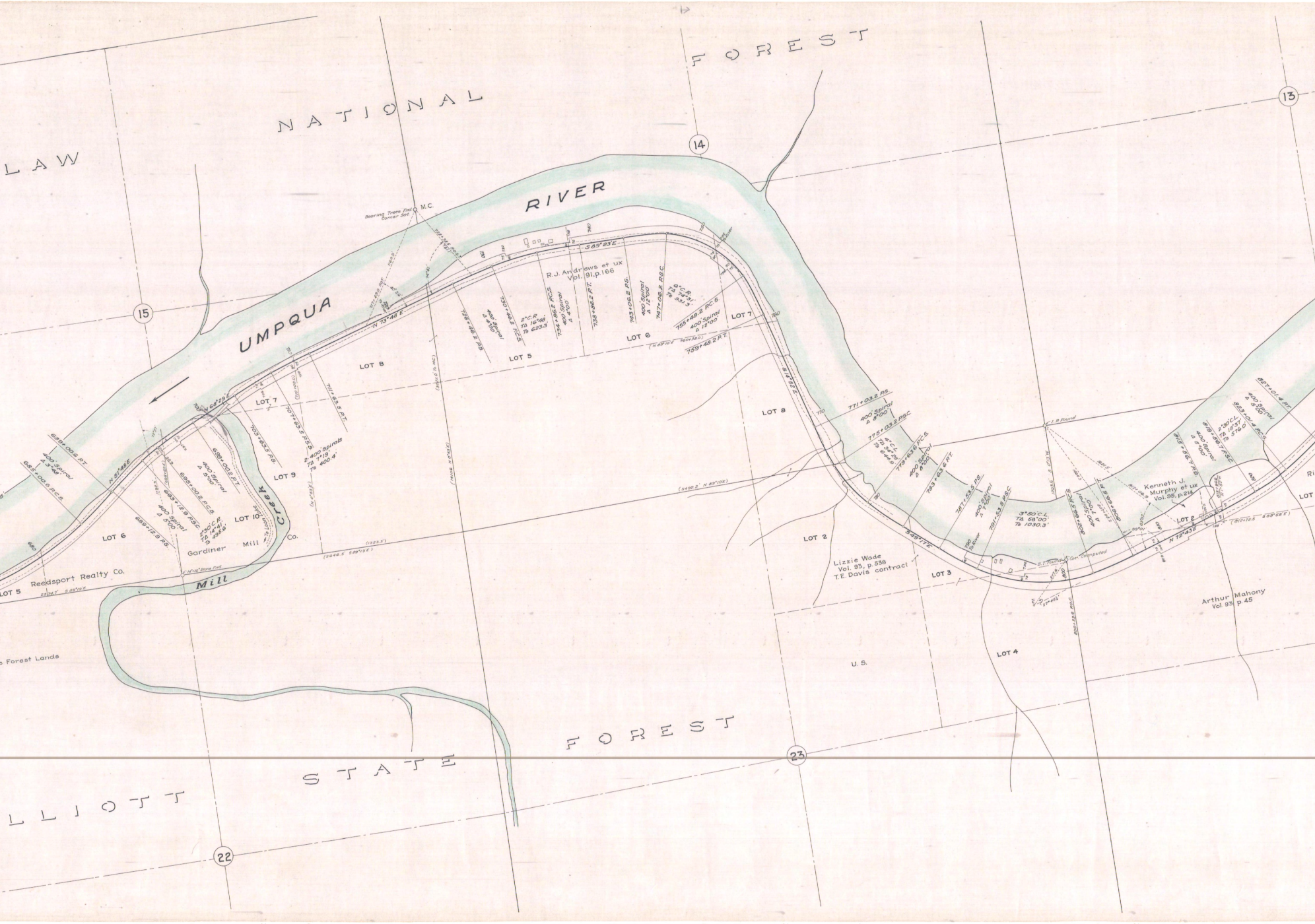

LAW
NATIONAL
FOREST
UMPQUA
RIVER
15
14
13
22
23
Bearing Trees Fnd.
Corner Set.
M.C.
N 51°48'E
N 68°29'E
N 73°48'E
S 89°23'E
S 14°52'E
S 49°17'E
N 72°43'E
689+00.6 P.T.
400' Spiral Δ 3°48'
685+00.6 P.C.S.
689+12.9 P.S.
400' Spiral Δ 5°00'
693+12.9 P.S.C.
2°30' C.R. TΔ 14°41' Ts 495.6
695+00.2 P.C.S.
400' Spiral Δ 5°00'
699+00.2 P.T.
703+63.5 P.S.
707+63.5 P.S.S.
2-400' Spirals TΔ 7°19' Ts 400.4'
711+63.5 P.T.
726+46.2 P.S.
400' Spiral Δ 4°00'
730+46.2 P.C.S.
2°C.R. TΔ 16°48' Ts 623.3'
734+86.2 P.C.S.
400' Spiral Δ 4°00'
738+86.2 P.T.
743+06.2 P.S.
400' Spiral Δ 12°00'
747+06.2 P.S.C.
6°C.R. TΔ 74°31' Ts 931.3'
755+48.2 P.C.S.
400' Spiral Δ 12°00'
759+48.2 P.T.
771+03.2 P.S.
400' Spiral Δ 8°00'
775+03.2 P.S.C.
4°C.L. TΔ 34°25' Ts 644.9'
779+63.6 P.C.S.
400' Spiral Δ 8°00'
783+63.6 P.T.
787+53.5 P.S.
400' Spiral Δ 7°00'
791+53.5 P.S.C.
3°50' C.L. TΔ 58°00' Ts 1030.3'
802+66.5 P.C.S.
400' Spiral Δ 7°00'
806+66.5 P.T.
815+56.7 P.S.
400' Spiral Δ 5°00'
819+56.7 P.S.C.
2°30' C.L. TΔ 18°37' Ts 576.0
823+01.4 P.C.S.
400' Spiral Δ 5°00'
827+01.4 P.T.
680
700
730
740
750
760
770
780
790 To River
800
810
LOT 5
LOT 6
LOT 7
LOT 8
LOT 9
LOT 10
LOT 8
LOT 5
LOT 6
LOT 7
LOT 8
LOT 2
LOT 3
LOT 4
LOT 2
LOT
Reedsport Realty Co.
Gardiner Mill Co.
Mill Creek
To Loon Lake
Stone Fnd.
(2646.5' S 89°19'E)
(1323.3')
(5492.2' N 89°10'E)
(N 89°10'E 760+38.0)
(812+15.5 S 89°58'E)
R.J. Andrews et ux Vol. 91, p.166
I.P. Found
B.T. Found
Cor. Computed
Lizzie Wade Vol. 93, p. 538 T.E. Davis contract
Kenneth J. Murphy et ux Vol. 95, p.214
Arthur Mahony Vol. 93 p. 45
U.S.
Ri
s Forest Lands
ELLIOTT
STATE
FOREST

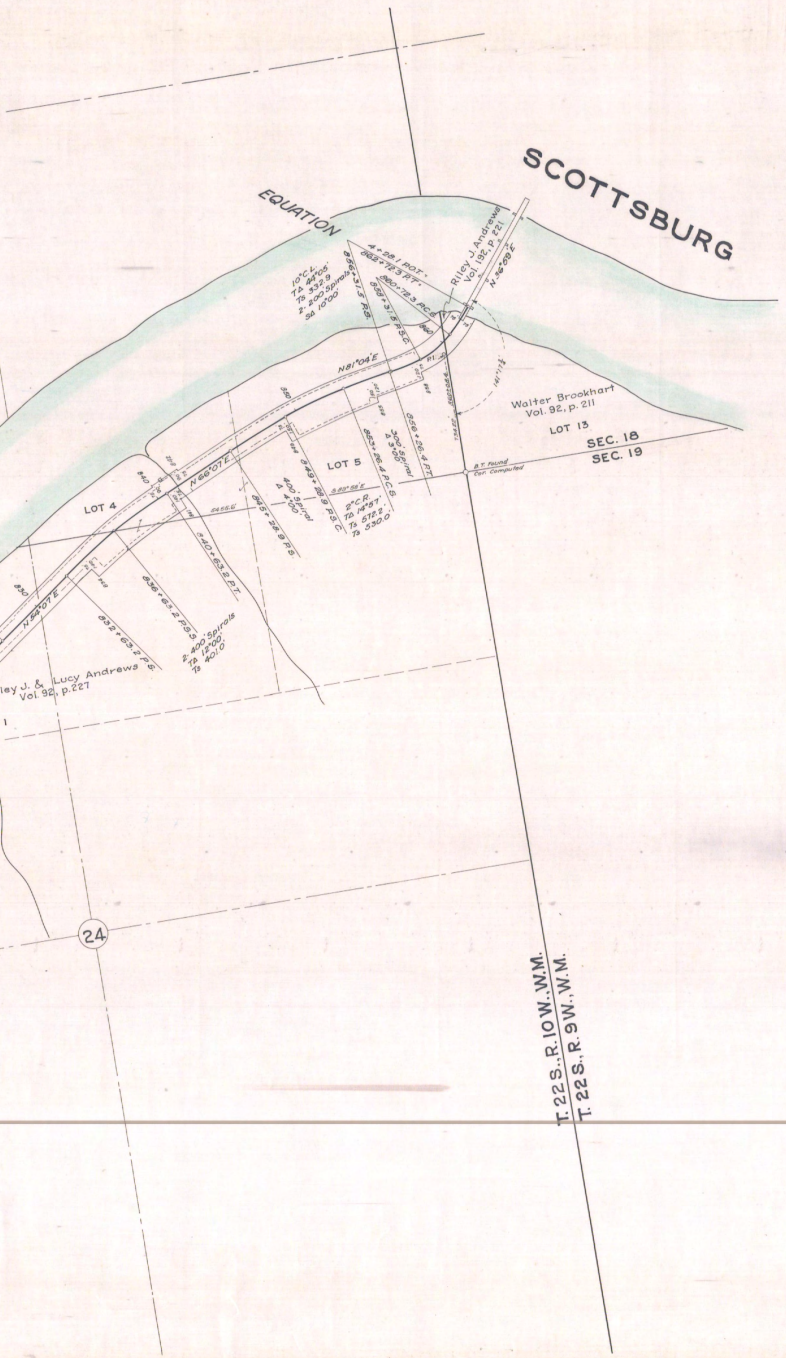
SCOTTSBURG
EQUATION
10°C.L.
TΔ 44°05'
Ts 332.9
2. 200' Spirals
SΔ 10°00'
856+31.5 P.S.
4+28.1 P.O.T.
862+72.3 P.T.
860+72.3 P.C.S.
858+31.5 P.S.C.
Riley J. Andrews
Vol. 192, P. 221
N 36°59' E
N81°04'E
141°17½'
Walter Brookhart
Vol. 92, p. 211
LOT 13
SEC. 18
SEC. 19
B.T. Found
Cor. Computed
LOT 5
300' Spiral
Δ 3°00'
856+26.4 P.T.
853+26.4 P.C.S.
849+28.9 P.S.C.
400' Spiral
Δ 4°00'
845+28.9 P.S.
2°C.R.
TΔ 14°57'
Ts 572.2
Ts 530.0
N 66°07' E
LOT 4
840+63.2 P.T.
836+63.2 P.S.S.
832+63.2 P.S.
2. 400' Spirals
TΔ 12°00'
Ts 401.0
N 54°07' E
Riley J. & Lucy Andrews
Vol. 92, p. 227
840
830
850
860
24
T. 22 S., R. 10 W., W.M.
T. 22 S., R. 9 W., W.M.

REEDSPORT - SCOTTSBURG

1"=400'

DRG. NO. 4B-24-19

SUPERSEDED BY DRG. 8B-28-15