4B-53-12

4B-23-15

OREGON STATE HIGHWAY DEPARTMENT
Constructed Line

FLORENCE TO TAHKENITCH LAKE

OREGON COAST HIGHWAY

LANE and DOUGLAS COUNTIES

Scale 1"=400' Jan. 1935

DRG. No. 4B-23-15

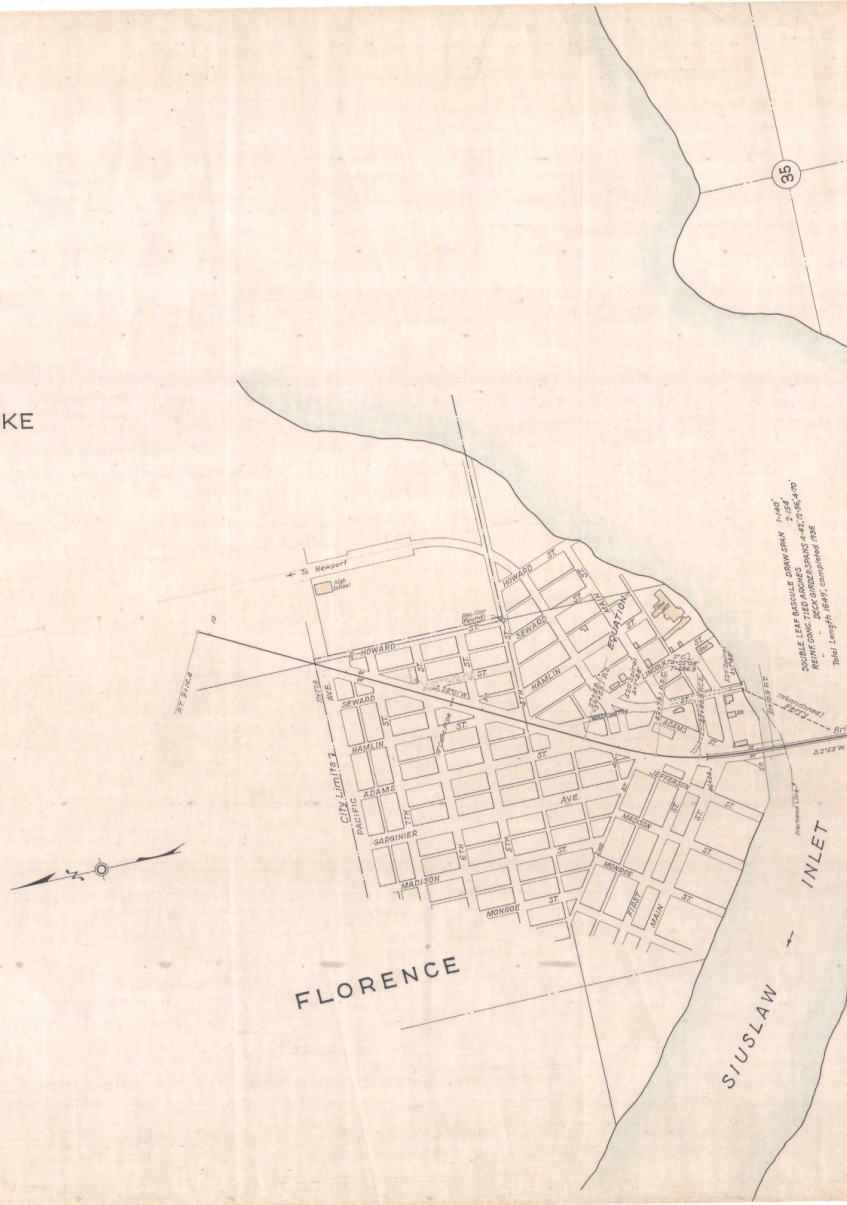
35
To Newport
High School
Sec. Cor. (found)
HOWARD ST.
SEWARD ST.
HAMLIN ST.
MAIN ST.
EQUATION
LINCOLN
WASHINGTON
ADAMS ST.
JEFFERSON
AVE.
MADISON ST.
MONROE ST.
FIRST
MAIN
GARGINIER
PACIFIC AVE.
City Limits
7TH
6TH
5TH
4TH
2ND
Saw Mill
(abandoned) Ferry
Bri
S.2°53'W.
Pierhead Line
RT. 9+16.4
51+10.9 RT.
S20' Spiral
DOUBLE LEAF BASCULE DRAW SPAN 1-140'
REINF. CONC. TIED ARCHES 2-154'
" DECK GIRDER SPANS 4-42', 12-56', 4-70'
Total Length 1649', completed 1936
FLORENCE
SIUSLAW INLET

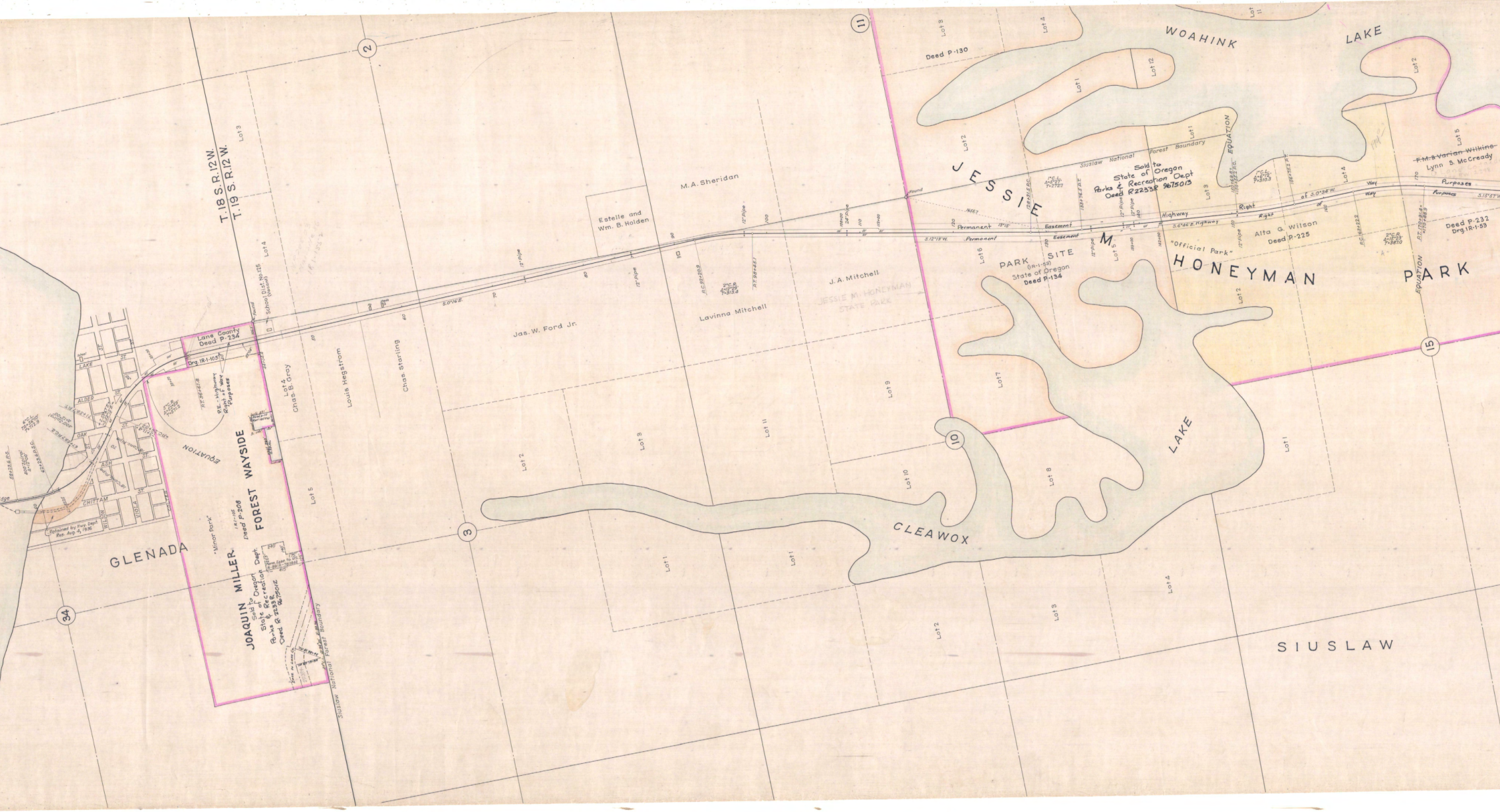
T. 18 S. R. 12 W.
T. 19 S. R. 12 W.
2
11
3
10
34
15
WOAHINK LAKE
CLEAWOX LAKE
SIUSLAW
GLENADA
JOAQUIN MILLER FOREST WAYSIDE
Sold to State of Oregon Parks & Recreation Dept. Deed R 2233R 9675012
"Minor Park"
1R1-105
Deed P-208
EQUATION
Lane County Deed P-234
Drg. 1R-1-105
P.E. - Highway Right of Way Purposes
School Dist. No. 125 (Vacant)
Found
Retained by Hwy. Dept. Res. Aug. 4, 1936
LAKE ST.
ALDER ST.
OAK ST.
ASH ST.
CHITTAM ST.
WILSON
VIOLA
Siuslaw National Forest Boundary
Lot 3
Lot 4
Lot 4 Chas. B. Gray
Lot 5
Louis Hegstrom
Chas. Starling
Jas. W. Ford Jr.
Estelle and Wm. B. Holden
M. A. Sheridan
Lavinna Mitchell
J. A. Mitchell
JESSIE M. HONEYMAN STATE PARK
Lot 9
Lot 11
Lot 2
Lot 1
Lot 10
Lot 8
Deed P-130
Lot 12
JESSIE M. HONEYMAN PARK
Sold to State of Oregon Parks & Recreation Dept Deed R2233R 9675013
Siuslaw National Forest Boundary
PARK SITE (1R-1-53) State of Oregon Deed P-134
Permanent Easement
Highway Right of Way
"Official Park"
Alta G. Wilson Deed P-225
EQUATION
~~F.M. & Varian Wilkins~~
Lynn S. McCready
Purposes
Deed P-232 Drg. 1R-1-53
Lot 6
Lot 7
Lot 5
Lot 3
Lot 4
Lot 2
12" Pipe
S. 12°13' W.
S. 6°46' E. Highway
S. 3°34' W.
S. 15°57' W.

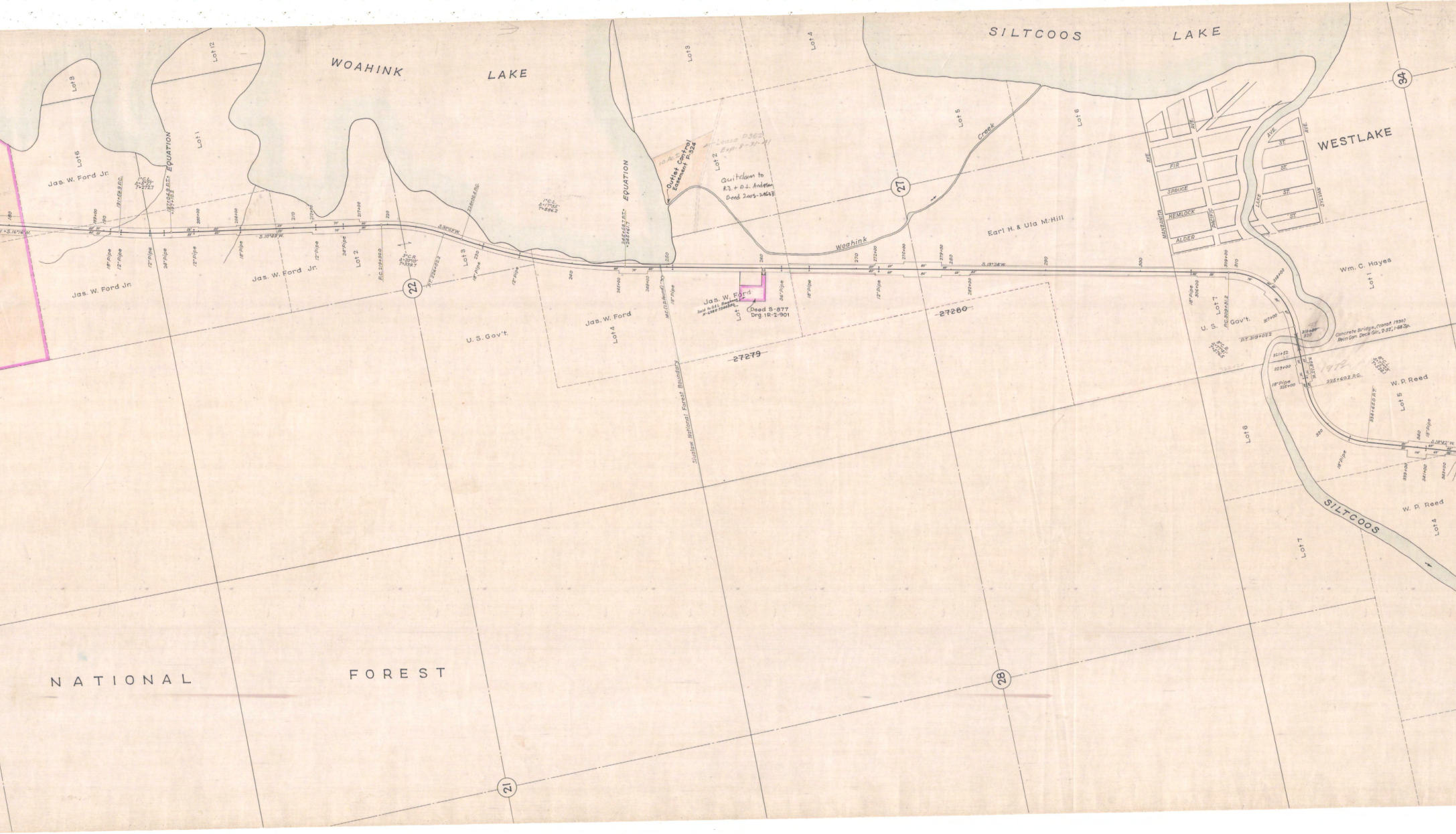
WOAHINK LAKE
SILTCOOS LAKE
WESTLAKE
NATIONAL FOREST
SILTCOOS
Woahink Creek
Creek
Lot 3
Lot 12
Lot 1
Lot 6
Lot 2
Lot 3
Lot 4
Lot 5
Lot 6
Lot 7
Jas. W. Ford Jr.
Jas. W. Ford
U. S. Gov't.
Earl H. & Ula M. Hill
Wm. C. Hayes
W. P. Reed
EQUATION
Outlet Control Easement P-324
10 Ac.±
Lease P362 Exp. 8-31-41
Quitclaim to R.J. + D.L. Anderson Deed 2005-21623
Deed S-877 Drg. 1R-2-901
Sold to S.E.L. Sawyberg
Siuslaw National Forest Boundary
M.C. (L.R. found)
27279
27280
Concrete Bridge, (const. 1930) Rein Con. Deck Gir., 2-32', 1-68' Sp.
1972
FIR
SPRUCE
HEMLOCK
ALDER
MANZANITA AVE.
PACIFIC AVE.
LAKE ST.
SYLVAN ST.
AVE.
ST.
S.16°12' W.
S.10°29' W.
S.30°03' W.
S.18°24' W.
S.18°42' W.
N.8°55' W.
18" Pipe
12" Pipe
24" Pipe
36" Pipe
22
27
28
21
34
P.T. 319+02.2
325+60.2 P.C.
334+65.0 P.T.
P.C. 309+31.2
245+58.7 P.T.
245+61.7
190
200
210
220
230
240
250
260
270
280
290
300
310
320
330
340

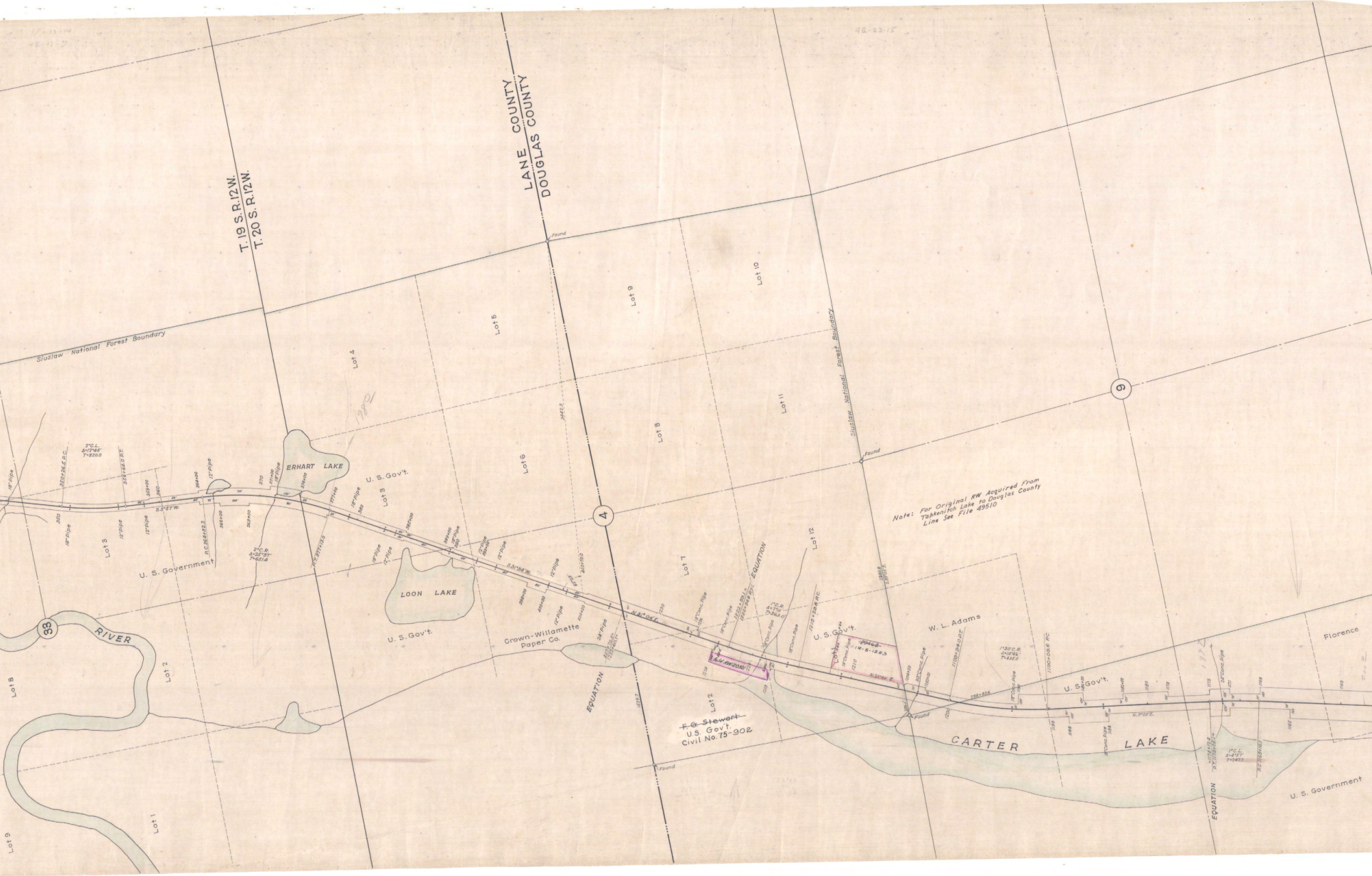
LANE COUNTY
DOUGLAS COUNTY
T. 19 S. R. 12 W.
T. 20 S. R. 12 W.
Siuslaw National Forest Boundary
Siuslaw National Forest Boundary
Found
Found
Found
Found
Lot 4
Lot 5
Lot 9
Lot 10
Lot 11
Lot 6
Lot 8
Lot 3
Lot 7
Lot 12
Lot 3
Lot 8
Lot 2
Lot 1
Lot 9
Lot 2
4
9
33
RIVER
ERHART LAKE
LOON LAKE
CARTER LAKE
U. S. Gov't.
U. S. Government
U. S. Gov't.
Crown-Willamette Paper Co.
U. S. Gov't.
W. L. Adams
U. S. Gov't.
U. S. Government
Florence
EQUATION
EQUATION
EQUATION
Note: For Original RW Acquired From Tahkenitch Lake to Douglas County Line See File 49510
~~F. G. Stewart~~
U.S. Gov't.
Civil No. 75-902
~~29462~~
19-5-1253
Sold RW 20321
2°C.L. Δ=12°45' T=320.0
2°C.R. Δ=25°37' T=651.4
1°C.R. Δ=7°15' T=363.0
1°30'C.R. Δ=14°86' T=495.0
1°C.L. Δ=4°57' T=247.7
S.5°57'W.
S.31°54'W.
N.31°04'E.
N.25°29'E.
N.9°03'E.
350+26.5 P.C.
356+62.0 P.T.
R.C. 364+82.2
P.T. 377+13.0
1222+53.1 ±
1215+28.8 P.C.
1199+94.0 P.T.
1190+08.6 P.C.
1198+83.6
P.C. 1168+10.1
18" Pipe
12" Pipe
24" Pipe
18" Conc. Pipe
30" Conc. Pipe
24" Conc. Pipe
1980

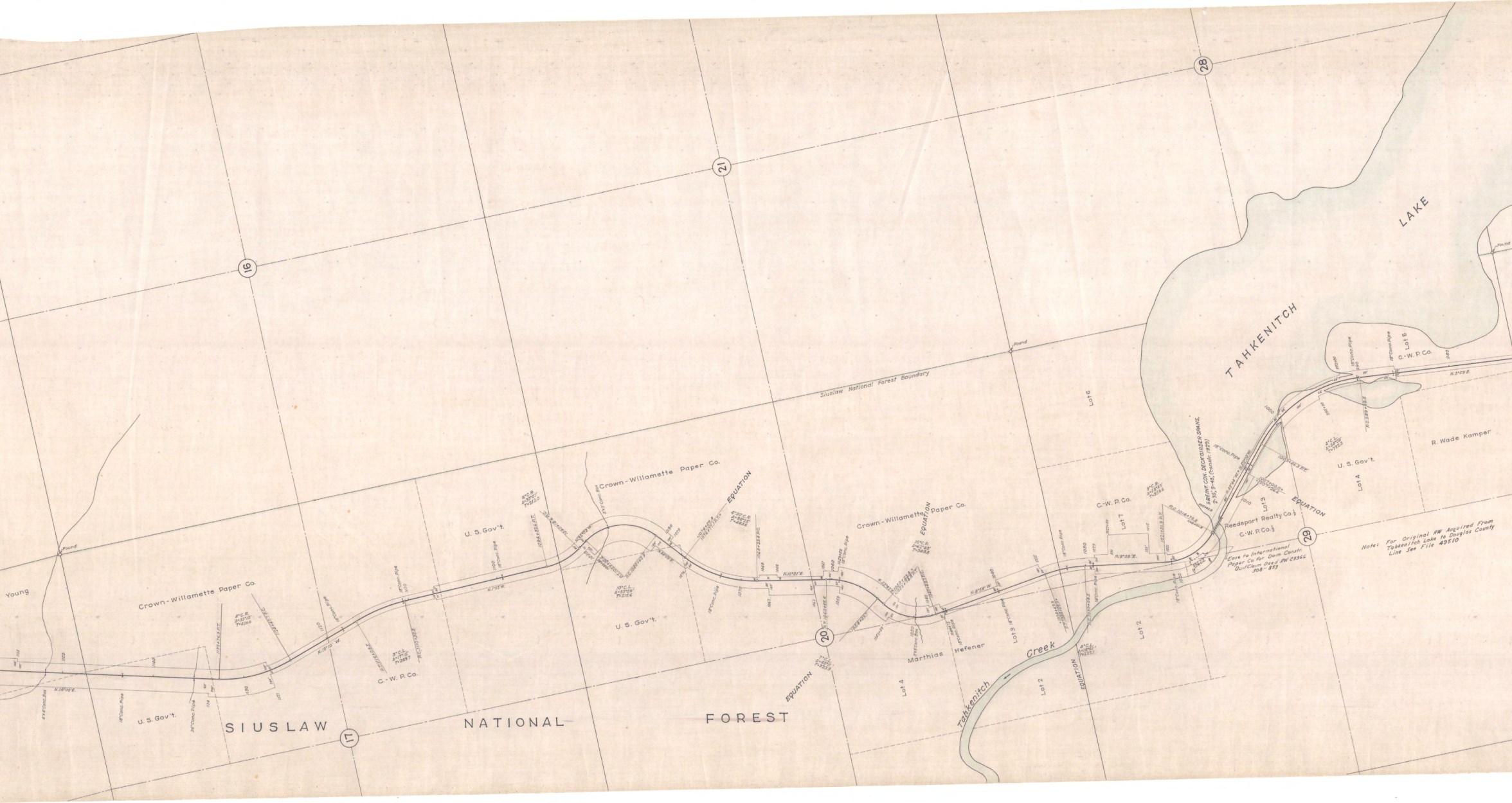
16
21
28
17
20
29
TAHKENITCH
LAKE
Found
Siuslaw National Forest Boundary
Young
Crown-Willamette Paper Co.
Crown-Willamette Paper Co.
Crown-Willamette Paper Co.
U. S. Gov't.
U. S. Gov't.
U. S. Gov't.
U. S. Gov't.
C.-W. P. Co.
C.-W. P. Co.
C.-W. P. Co.
C.-W. P. Co. ½
Reedsport Realty Co. ½
R. Wade Kamper
SIUSLAW
NATIONAL
FOREST
EQUATION
Marthias
Hefener
Lot 2
Lot 2
Lot 3
Lot 3
Lot 4
Lot 4
Lot 5
Lot 6
Lot 7
Tahkenitch
Creek
18" Conc. Pipe
5 REINF. CON. DECK GIRDER SPANS. 2-35', 3-45', (constr. 1929)
N. 9°59' E.
N. 9°03' E.
4° C.L. Δ=68°09' T=792.3
9° C.R. Δ=58°27' T=358.6
1003+46.3 P.T.
1007+00.0= 1007+26.6
P.C. 989+32.5
P.C. 1014+75.8
1021+31.9 P.T.
1000
1010
1020
990
980
Ease to International Paper Co for Dam Constr. QuitClaim Deed RW 23366 308-853
Note: For Original RW Acquired From Tahkenitch Lake to Douglas County Line See File 49510

970
To Gardiner

FLORENCE TO TAHKENITCH LAKE
DRG. NO. 4B-23-15