OREGON STATE HIGHWAY DEPARTMENT

Constructed Line

COOS COUNTY LINE TO WINCHESTER BAY

OREGON COAST HIGHWAY

COOS AND DOUGLAS COUNTIES

Scale: 1" = 100' Sept. 1932

Drg. No. 4B-14-13

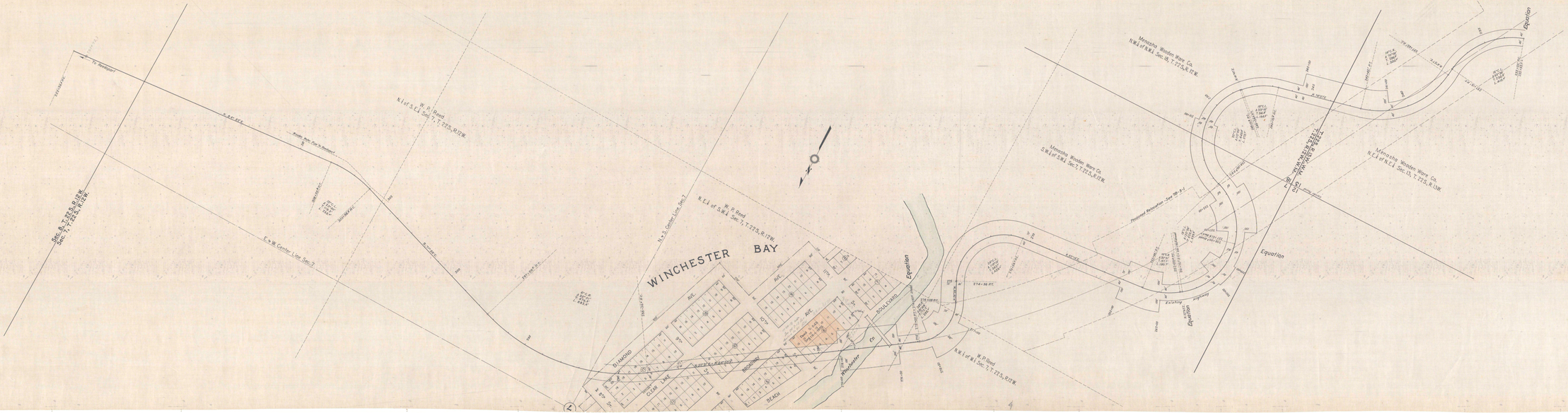

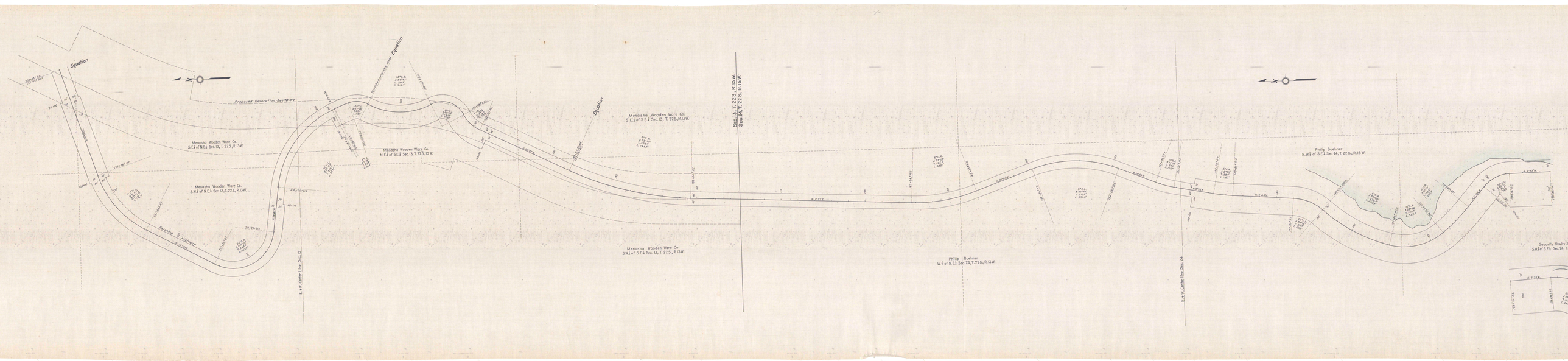
Equation
Proposed Relocation-Sec 15-3-1
Menasha Wooden Ware Co.
S.E.¼ of N.E.¼ Sec.15, T.22S, R.13W.
Menasha Wooden Ware Co.
S.W.¼ of N.E.¼ Sec.15, T.22S, R.13W.
Existing U Highway
Menasha Wooden Ware Co.
N.E.¼ of S.E.¼ Sec.15, T.22S, R.13W.
Menasha Wooden Ware Co.
S.E.¼ of S.E.¼ Sec.15, T.22S, R.13W.
Menasha Wooden Ware Co.
S.W.¼ of S.E.¼ Sec.15, T.22S, R.13W.
Sec.15, T.22S, R.13W.
Sec.24, T.22S, R.13W.
E.&W. Center Line Sec.15
Philip Buehner
W.½ of N.E.¼ Sec.24, T.22S, R.13W.
E.&W. Center Line Sec.24
Philip Buehner
N.W.¼ of S.E.¼ Sec.24, T.22S, R.13W.
Security Realty
S.W.¼ of S.E.¼ Sec.24, T.

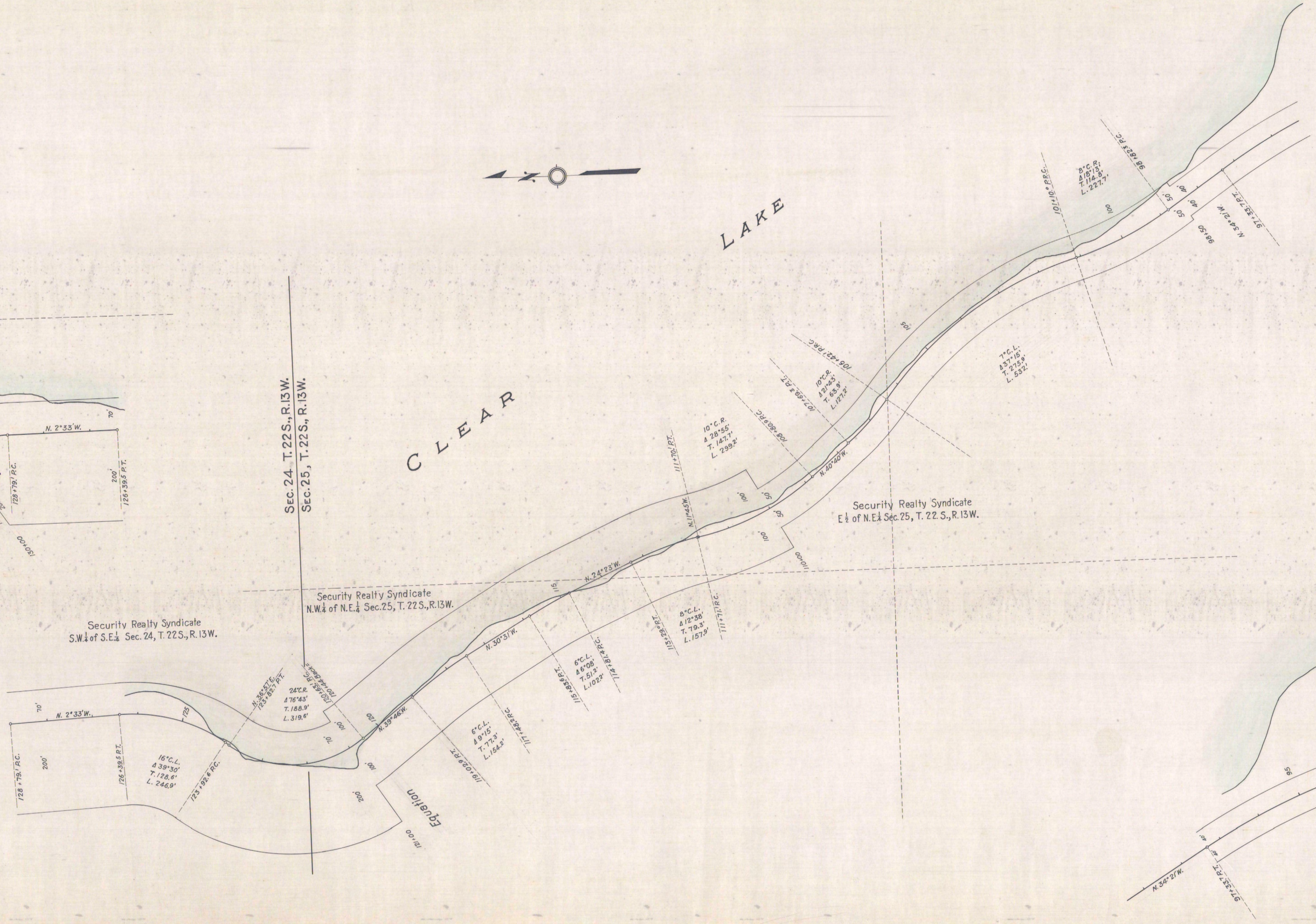
CLEAR LAKE
Equation
Sec. 24 T. 22 S., R. 13 W.
Sec. 25, T. 22 S., R. 13 W.
Security Realty Syndicate
S.W.¼ of S.E.¼ Sec. 24, T. 22 S., R. 13 W.
Security Realty Syndicate
N.W.¼ of N.E.¼ Sec. 25, T. 22 S., R. 13 W.
Security Realty Syndicate
E½ of N.E.¼ Sec. 25, T. 22 S., R. 13 W.
N. 2° 33' W.
28° C.L.
Δ 49° 21'
T. 94.9'
L. 176.3'
128+79.1 P.C.
126+39.5 P.T.
16° C.L.
Δ 39° 30'
T. 128.6'
L. 246.9'
123+92.6 P.C.
24° C.R.
Δ 76° 43'
T. 188.9'
L. 319.6'
N. 36° 57' E.
123+82.7 P.T.
120+65.1 P.C.
120+44.8 Back =
N. 39° 46' W.
10° C.R.
Δ 28° 55'
T. 147.7'
L. 293.2'
111+70.1 P.T.
6° C.L.
Δ 9° 15'
T. 77.3'
L. 154.2'
119+02.9 P.T.
117+48.2 P.C.
115+48.7 P.T.
6° C.L.
Δ 6° 08'
T. 51.2'
L. 102.2'
114+78.1 P.C.
112+82.5 P.T.
8° C.L.
Δ 12° 38'
T. 79.3'
L. 157.9'
111+71.1 P.C.
N. 24° 23' W.
N. 30° 31' W.
N. 1745 W.
N. 40° 40' W.
10° C.R.
Δ 21° 45'
T. 63.9'
L. 127.2'
107+99.3 P.T.
108+80.9 P.C.
106+42.1 P.R.C.
101+10.0 P.R.C.
8° C.R.
Δ 18° 13'
T. 114.8'
L. 227.7'
98+82.3 P.C.
7° C.L.
Δ 37° 15'
T. 279.9'
L. 532.1'
N. 34° 21' W.
97+33.7 P.T.
98+50

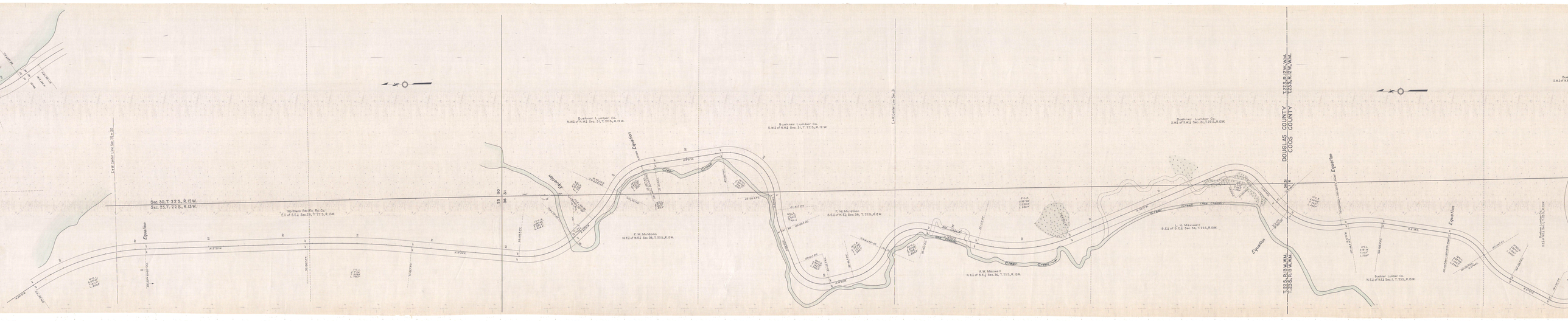
Sec. 30, T. 22 S., R. 12 W.
Sec. 25, T. 22 S., R. 13 W.
Northern Pacific Ry. Co.
E½ of S.E.¼ Sec. 26, T. 22 S., R. 13 W.
Buehner Lumber Co.
N.W.¼ of N.W.¼ Sec. 31, T. 22 S., R. 12 W.
Buehner Lumber Co.
S.W.¼ of N.W.¼ Sec. 31, T. 22 S., R. 12 W.
Buehner Lumber Co.
S.W.¼ of S.W.¼ Sec. 31, T. 22 S., R. 12 W.
F. M. Muldoon
N.E.¼ of N.E.¼ Sec. 36, T. 22 S., R. 13 W.
F. M. Muldoon
S.E.¼ of N.E.¼ Sec. 36, T. 22 S., R. 13 W.
A. W. Maxwell
N.E.¼ of S.E.¼ Sec. 36, T. 22 S., R. 13 W.
L. H. Maxwell
S.E.¼ of S.E.¼ Sec. 36, T. 22 S., R. 13 W.
Buehner Lumber Co.
N.E.¼ of N.E.¼ Sec. 1, T. 23 S., R. 13 W.
Buehner Lumber Co.
S.E.¼ of N.E.¼ Sec. 1, T. 23 S., R. 13 W.
DOUGLAS COUNTY
COOS COUNTY
T. 22 S., R. 12 W., W.M.
T. 23 S., R. 12 W., W.M.
T. 22 S., R. 13 W., W.M.
T. 23 S., R. 13 W., W.M.
Equation
Equation
Equation

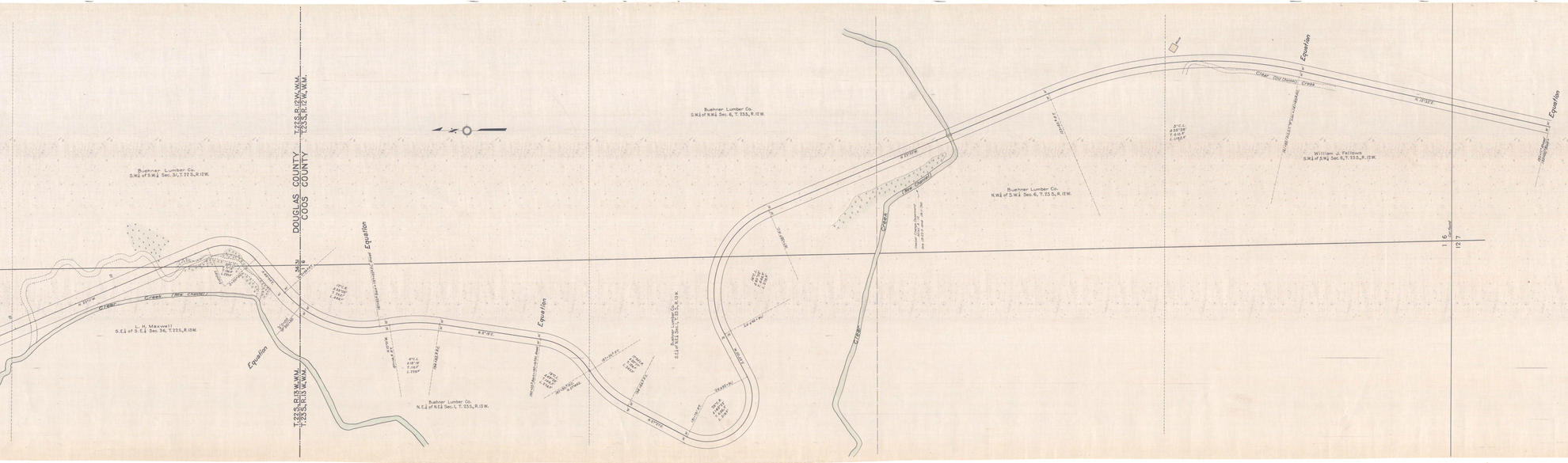
DOUGLAS COUNTY
COOS COUNTY
T.22 S., R.12 W., W.M.
T.23 S., R.12 W., W.M.
T.22 S., R.13 W., W.M.
T.23 S., R.13 W., W.M.
Buehner Lumber Co.
S.W.¼ of S.W.¼ Sec. 36, T.22 S., R.13 W.
L. H. Maxwell
S.E.¼ of S.E.¼ Sec. 36, T.22 S., R.13 W.
Buehner Lumber Co.
S.W.¼ of N.W.¼ Sec. 6, T.23 S., R.12 W.
Buehner Lumber Co.
N.W.¼ of S.W.¼ Sec. 6, T.23 S., R.12 W.
William J. Fallows
S.W.¼ of S.W.¼ Sec. 6, T.23 S., R.12 W.
Buehner Lumber Co.
N.E.¼ of N.E.¼ Sec. 1, T.23 S., R.13 W.
Buehner Lumber Co.
S.E.¼ of S.E.¼ Sec. 1, T.23 S., R.13 W.
Equation
Equation
Equation