OREGON STATE HIGHWAY DEPARTMENT

LOCATED LINE

PARADISE CREEK - ELKTON SEC.

UMPQUA HIGHWAY

DOUGLAS COUNTY

Scale 1"=400' Jan. 1932

DRG. No. 4B-7-10

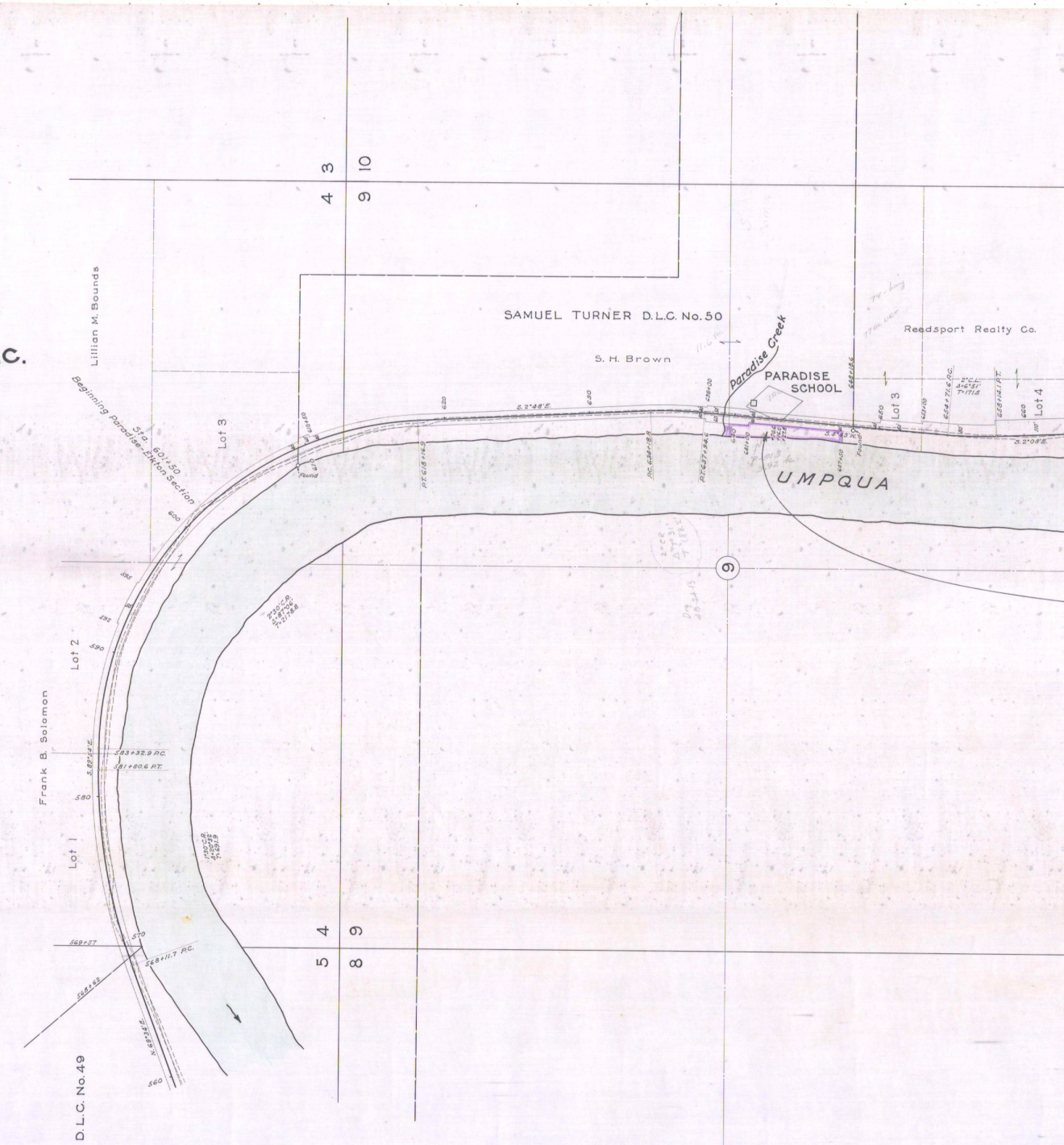
SAMUEL TURNER D.L.C. No. 50
S. H. Brown
Paradise Creek
PARADISE SCHOOL
Reedsport Realty Co.
UMPQUA
Lillian M. Bounds
Beginning Paradise-Elkton Section
Sta. 601+50
Frank B. Solomon
D.L.C. No. 49
Lot 1
Lot 2
Lot 3
Lot 3
Lot 4
4 3
9 10
5 4
8 9
9
S.2°48'E.
S.2°08'E.
S.4°43'W.
P.C. 634+18.8
P.T. 637+94.6
P.T. 618+16.0
638+00
641+00
647+50
648+18.6
653+00
654+71.6 P.C.
658+14.1 P.T.
2° C.L.
Δ=6°51'
T=171.5
Found
583+32.9 P.C.
581+80.6 P.T.
568+11.7 P.C.
569+57
560
570
580
590
600
620
630
650
660

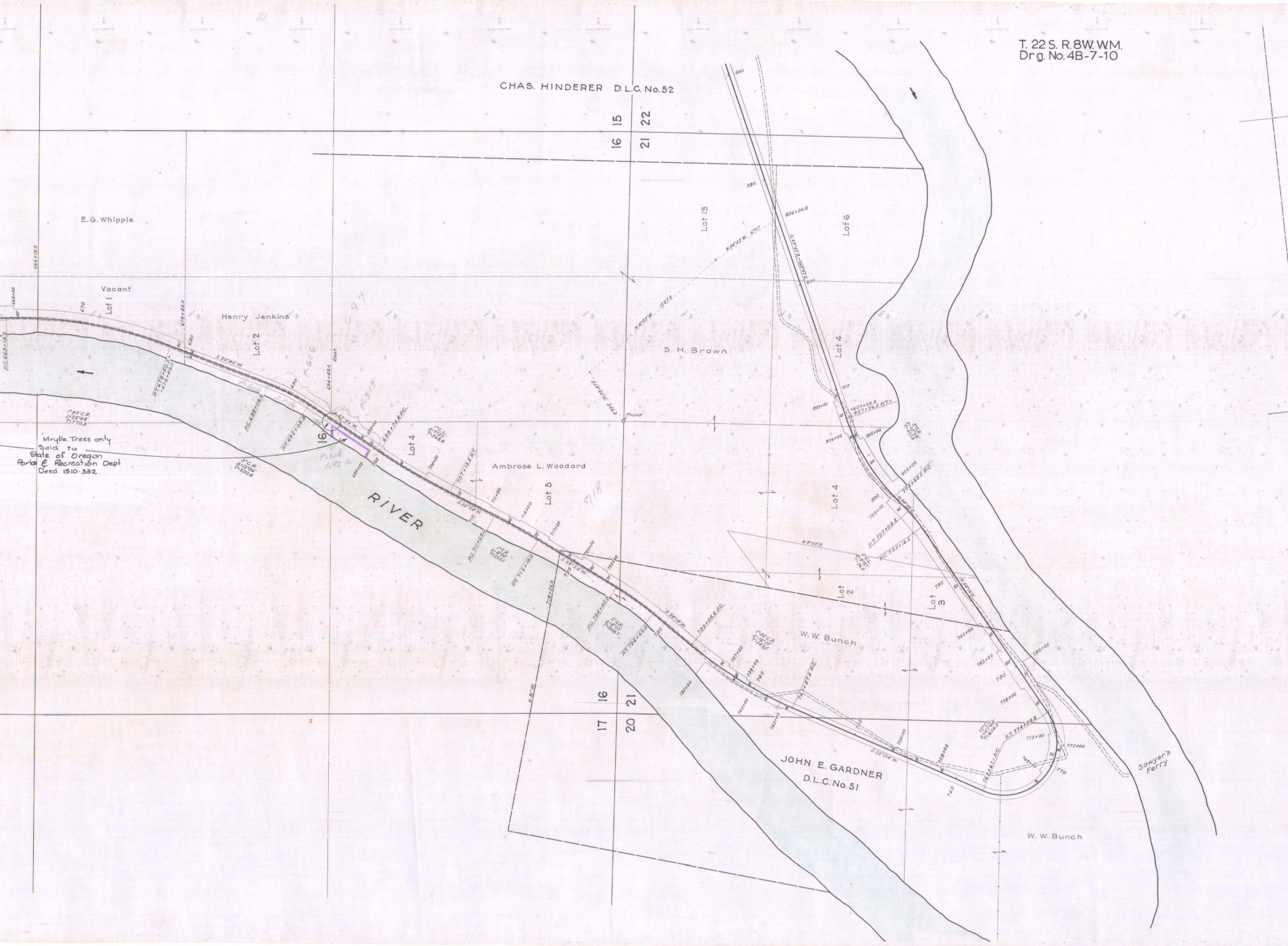
T. 22 S. R. 8 W. W.M.
Drg. No. 4B-7-10
CHAS. HINDERER D.L.C. No. 52
16
15
22
16
21
E.G. Whipple
Vacant
Lot 1
Henry Jenkins
Lot 2
Lot 13
Lot 6
S. H. Brown
Lot 4
Lot 4
Ambrose L. Woodard
Lot 5
Lot 4
Lot 2
Lot 3
W. W. Bunch
JOHN E. GARDNER
D.L.C. No. 51
W. W. Bunch
Sawyer's Ferry
RIVER
17
16
20
21
16
Mrytle Trees only
Sold to
State of Oregon
Parks & Recreation Dept
Deed 1510-332
P-606
3.7 Ac.
P-606
694
P-514
P-514
0.92 Ac.
718
P.C. 663+14.2
664+00
666+19.0
670
679+83.0
680
P.T. 678+50.5 =678+49.0
S. 20°40' W.
690
P.C. 688+06.6
P.T. 692+09.9
694+43.0
East
S. 32°46' W.
698+00
699+00
700
699+76.8 P.C.
1°30' C.R. Δ 22°48' T 770.3
3° C.R. Δ 12°06' T 202.4
1° C.L. Δ 7°22' T 368.8
704+50
707+13.5 P.T.
S. 25°22' W.
711+00
714+00
717+00
P.C. 711+69.0
P.T. 716+18.0
720
720+50
722+00
S. 29°54' W.
P.C. 724+05.3
P.T. 726+62.0
730
S. 38°14' W.
733+09.6 P.C.
735+00
737+00
739+00
740
740+00
743+00
743+87.4 P.C.
750
754+00
758+00
S. 22°04' W.
760
762+67.1 P.C.
769+00
770
772+00
773+00
P.T. 774+99.8
12° C.L. Δ 147°48' T 1654.3
778+00
780
780+00
782+00
785+00
790
N. 54°16' E.
P.C. 795+16.5
P.T. 797+08.8
5° C.L. Δ 9°37' T 96.4
N. 9°00' E.
799+00
800
800+00
798+88.5 P.C.
N. 44°39' E.
805+00
806+00
809+00
807+25.9 807+26.3 P.T.
3° C.R. Δ 25°08' T 425.8
810
820
N. 69°45' E. 1669.47' E.
826+36.8
830
840
N. 34°43' W. 677.7
N. 4°07' W. 1527.2
S. 4°40' W. 349.0
Found
1°30' C.R. Δ 16°10' T 542.5

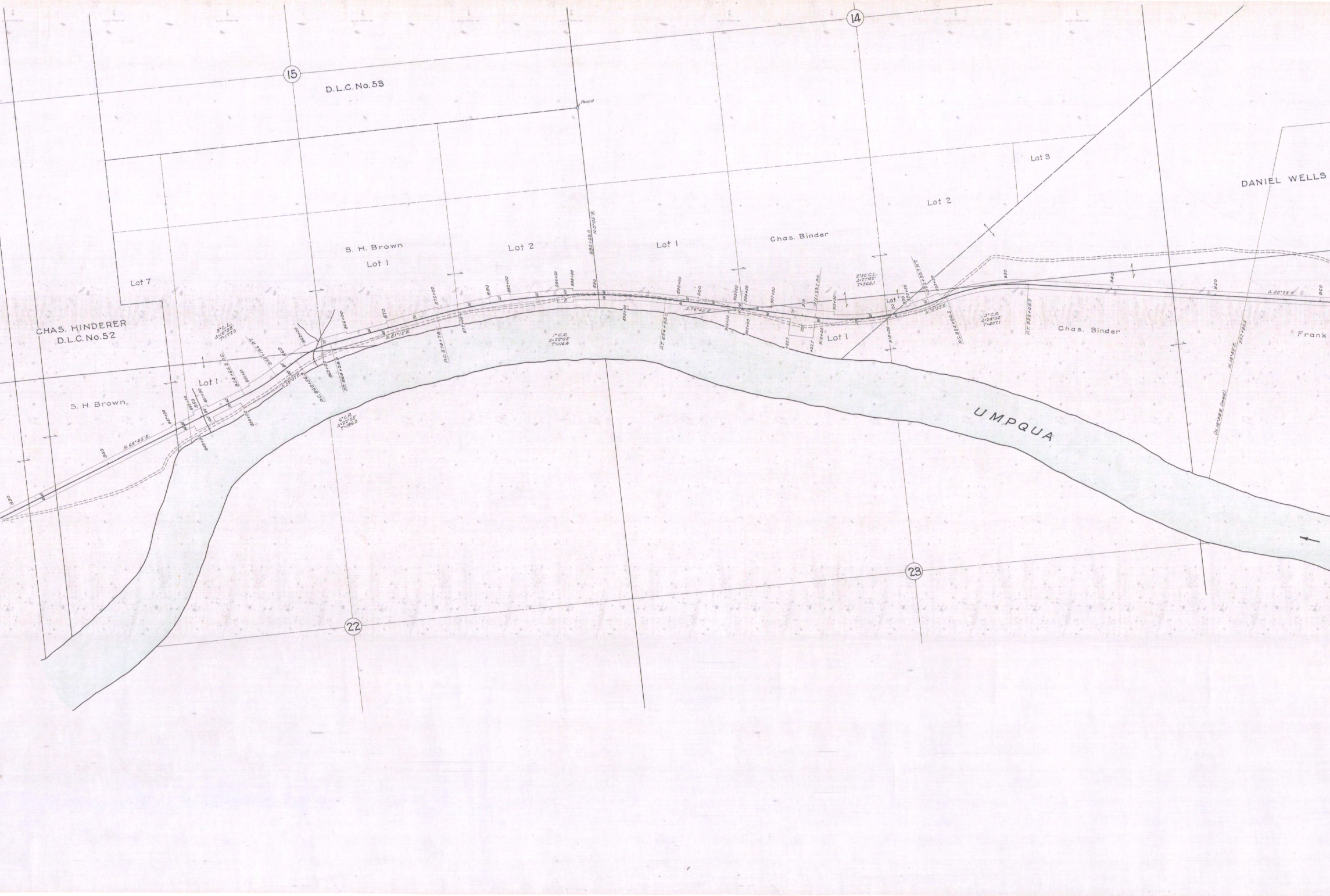

15
14
22
23
D.L.C. No. 53
Found
Lot 3
Lot 2
DANIEL WELLS
S. H. Brown
Lot 1
Lot 2
Lot 1
Chas. Binder
Lot 7
CHAS. HINDERER
D.L.C. No. 52
Lot 1
S. H. Brown
N. 69°45' E.
840
830
9° C.L.
Δ=10°38'
T=177.8
854+65.2 P.C.
858+19.6 P.T.
860
862+00
866+00
870
875+00
N. 81°12' E.
N. 55°07' E.
P.C. 860+56.9
P.T. 864+24.9
P.C. 874+78.0
6° C.R.
Δ=22°05'
T=186.2
880
882+00
886+50
888+00
890
890+29.0
N. 0°05' E.
1° C.R.
Δ=22°03'
T=1116.4
893+00
P.T. 896+83.0
896+00
900
S. 76°45' E.
903+50
904+50
907+00
910
911+22.7 P.C.
913+00
2°30' C.L.
Δ=27°42'
T=565.1
Lot 2
Lot 1
918+00
920+50
922+30.7 P.T.
923+50
N. 75°33' E.
P.C. 924+06.5
3° C.R.
Δ=24°04'
T=407.1
930
P.T. 932+08.7
940
950
960
S. 80°23' E.
Chas. Binder
Frank
N. 18°49' E.
952+95.5
(N. 18°38' E. Deed)
UMPQUA

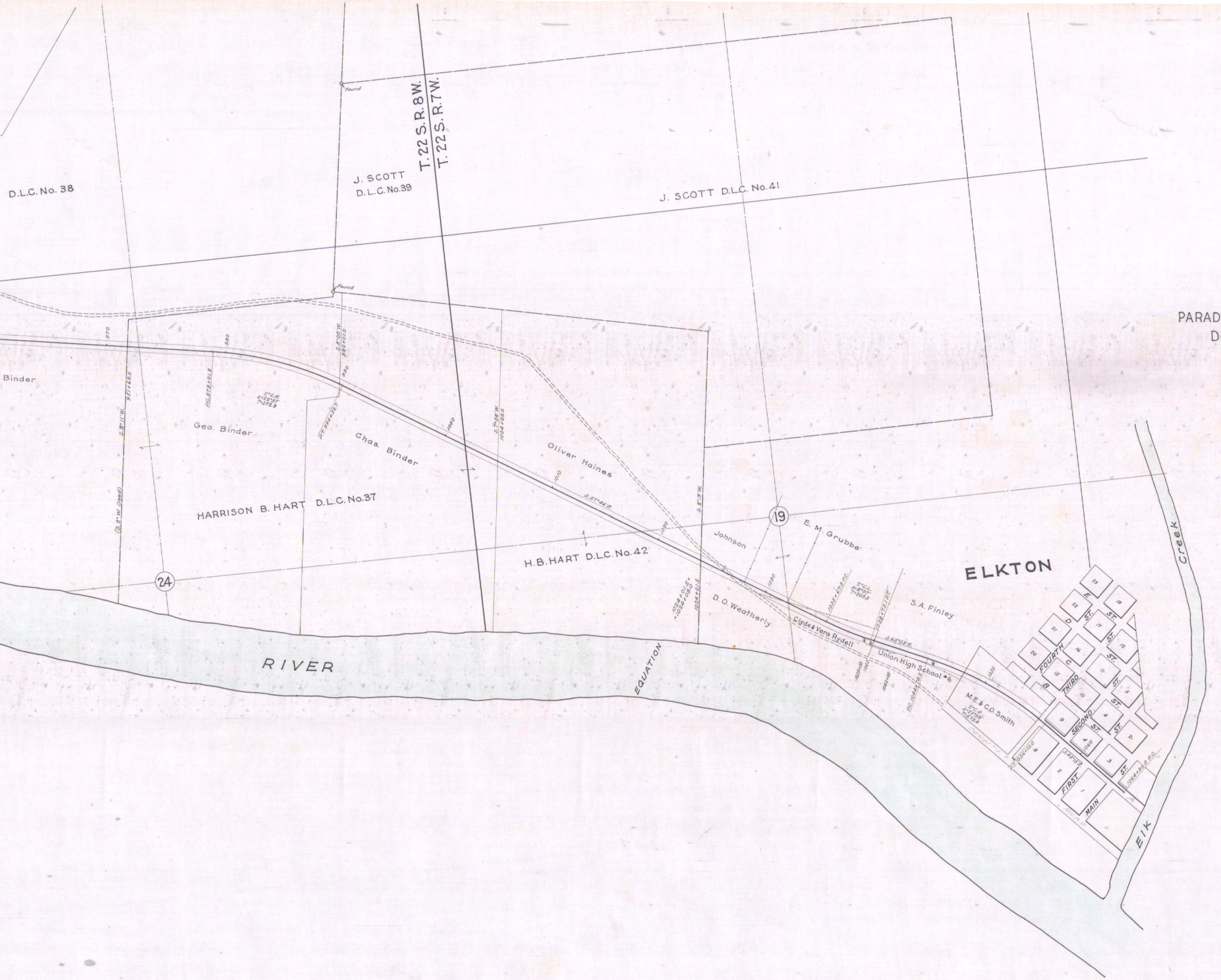
D.L.C. No. 38
J. SCOTT
D.L.C. No. 39
T. 22 S. R. 8 W.
T. 22 S. R. 7 W.
J. SCOTT D.L.C. No. 41
Found
Found
Binder
Geo. Binder
Chas. Binder
Oliver Haines
HARRISON B. HART D.L.C. No. 37
H.B. HART D.L.C. No. 42
24
19
Johnson
E. M. Grubbe
D. O. Weatherly
Clyde & Vera Rydell
Union High School
S. A. Finley
M. E. & C. O. Smith
RIVER
EQUATION
ELKTON
FOURTH
THIRD
SECOND
FIRST
MAIN
ST.
Elk
Creek

PARADISE CR.-ELKTON SEC.
DRG. No. 4B-7-10