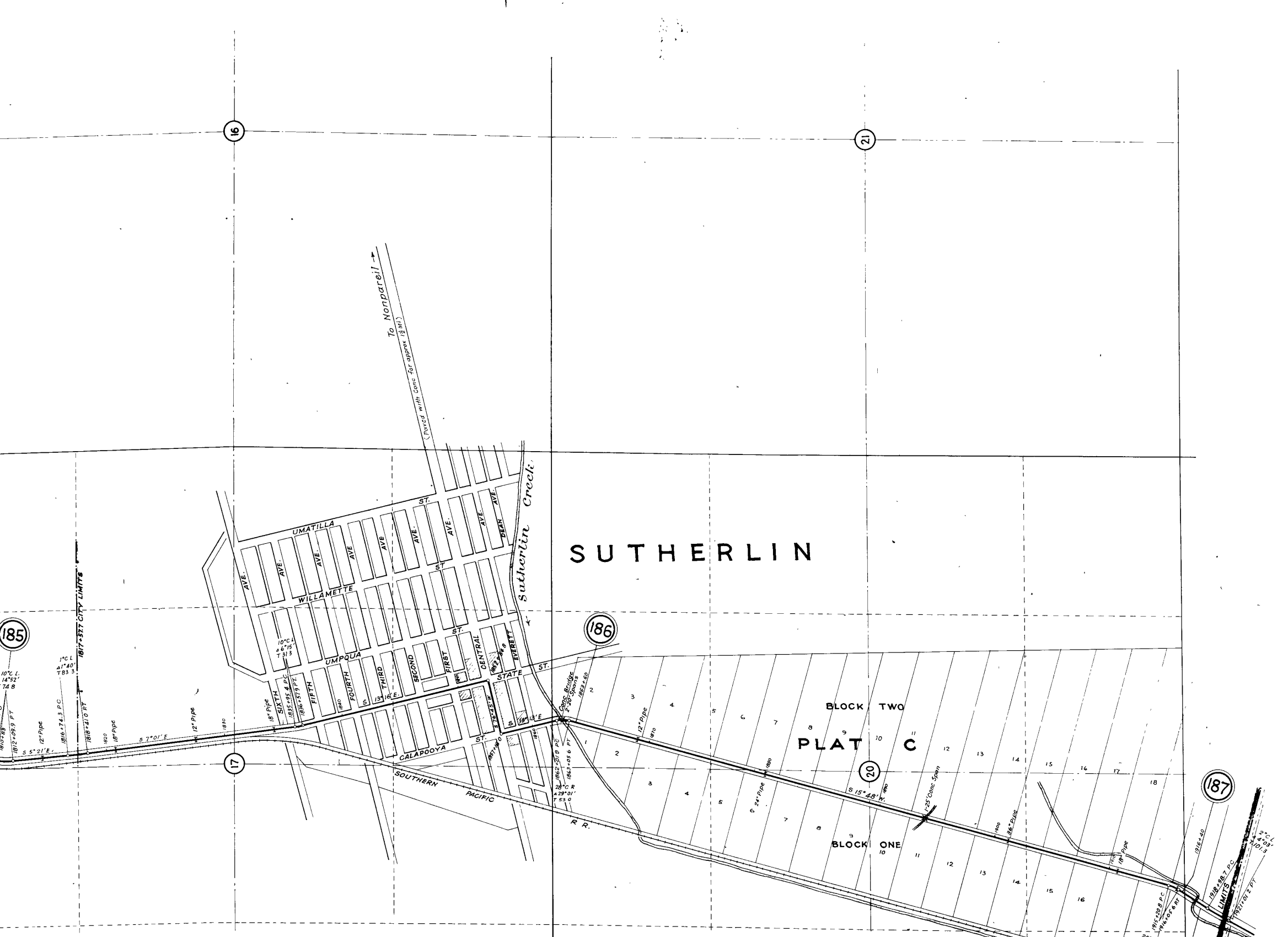
SUTHERLIN
Sutherlin Creek
To Nonpareil
(Paved with Conc for approx 1½ Mi)
16
21
17
20
185
186
187
UMATILLA
WILLAMETTE
UMPQUA
STATE ST.
CALAPOOYA ST.
ST.
AVE.
DEAN AVE.
EVERETT
CENTRAL
FIRST
SECOND
THIRD
FOURTH
FIFTH
SIXTH
SOUTHERN PACIFIC R R.
1817+57.7 CITY LIMITS
10°C L.
14°52'
T 74 8
1812+09.9 PT
S 5°21'E.
12" Pipe
1816+74.3 PC
1°C L
Δ1°40'
T 83 3
1818+41 0 RT
1820
18"Pipe
S 7°01'E
12" Pipe
1830
18" Pipe
10°C L
Δ 6°15'
T 31 3
1835+95 4 PC
1836+57.9 PT.
1840
S 13°16'E.
S 76°45'W
1857+18 0
S 13°13'E
1860
1862+01 9 PC
1863+05 6 PT
28°C R
Δ 29°01'
T 53 0
Conc Bridge
2-20' Spans
1863+60
BLOCK TWO
PLAT C
BLOCK ONE
12" Pipe
1870
24" Pipe
1880
S 15°48' W.
1890
1-25' Conc Span
1900
36" Pipe
1910
18" Pipe
1915+20 8 PC
1916+05 6 PT
1916+40
1918+98.7 PC
LIMITS
1921+01 2 PT
2°C L
Δ 4°03'
T 101.3

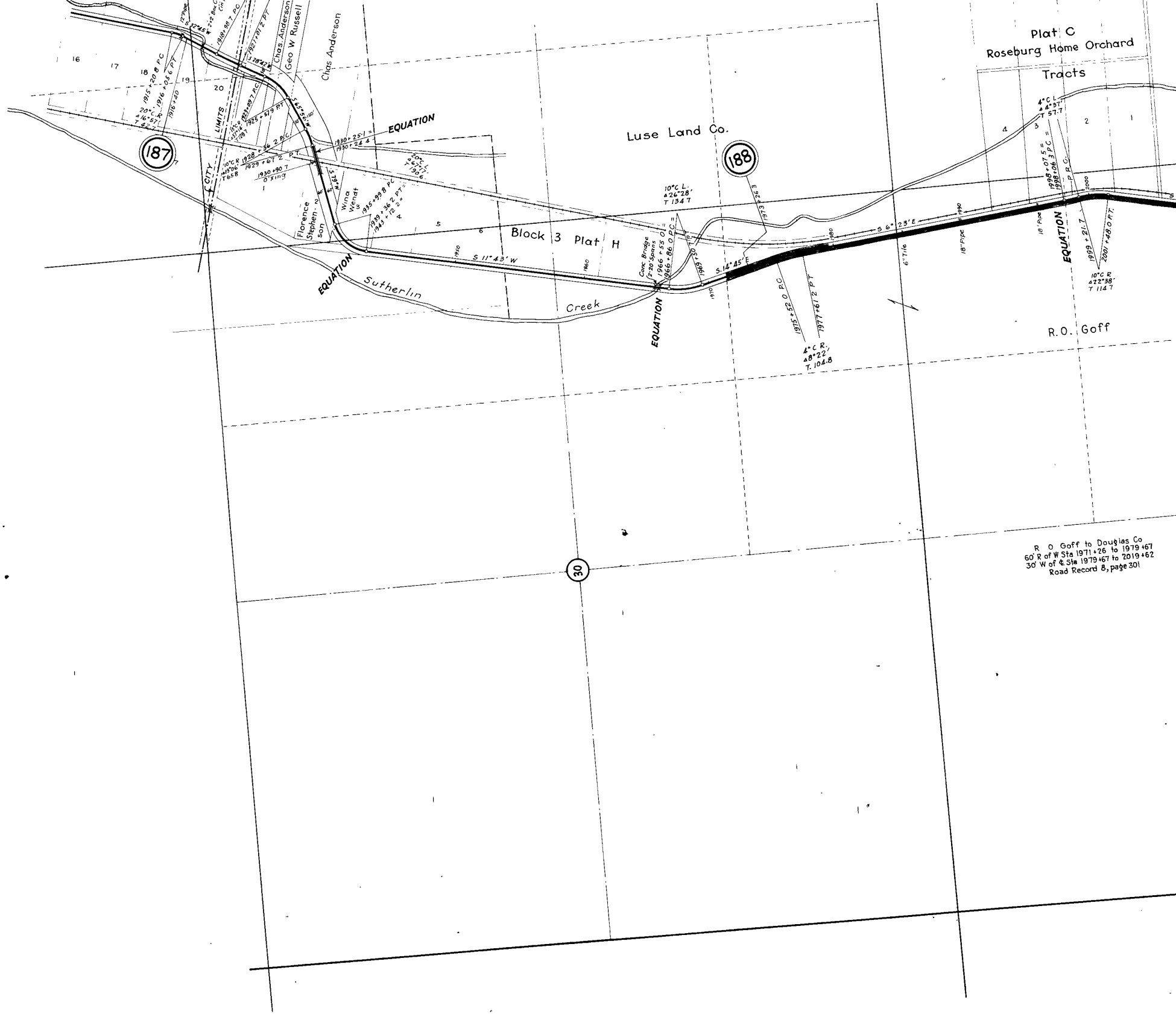
187
188
30
16
17
18
19
20
12" Pipe
S 32°45' W
2'x2' Box C
1915 + 20.8 P.C.
1916 + 05.6 P.T.
1916 + 40
20° C.R.
Δ16°57'
T 42.7
1918 + 98.7 P.C.
1921 + 01.2 P.T.
S 28°42' W
Chas. Anderson
Geo W Russell
Chas Anderson
CITY LIMITS
15° C.R.
Δ37°14'
T 128.7
1923 + 09.7 P.C.
1925 + 57.9 P.T.
S 65°55' W
10° C.R.
Δ13°06'
T 65.8
1928 + 36.2 P.C.
1929 + 67.2 P.T.
1930 + 90.7
O' Xing
1930 + 25.1 =
1930 + 24.4
EQUATION
20° C.L.
Δ67°17'
T 190.6
S 79° W
1
Florence Stephenson
2
Wina Wendt
3
1935 + 99.8 P.C.
1939 + 36.2 P.T. =
1943 + 12.2
4
5
6
Block 3 Plat H
1950
S 11°43' W
EQUATION
Sutherlin Creek
1960
Luse Land Co.
10° C.L.
Δ26°28'
T 134.7
Conc Bridge
(2-20' Spans)
1966 + 55.0 =
1966 + 86.0 P.C. =
1969 + 50 P.T.
EQUATION
1970
1973 + 26.3
S. 14°45' E
1975 + 52.0 P.C.
1977 + 61.2 P.T.
4° C.R.
Δ8°22'
T. 104.8
1980
S 6°23' E
6" Tile
1990
18" Pipe
18" Pipe
Plat C
Roseburg Home Orchard
Tracts
4° C.L.
Δ4°37'
T 57.7
4
3
2
1
1998 + 07.5 =
1998 + 06.3 P.C.
P.R.C.
2000
EQUATION
1999 + 21.7
2001 + 48.0 P.T.
10° C.R.
Δ22°38'
T 114.7
R.O. Goff

R O Goff to Douglas Co
60' R of W Sta 1971 + 26 to 1979 + 67
30' W of ℄ Sta 1979 + 67 to 2019 + 62
Road Record 8, page 301

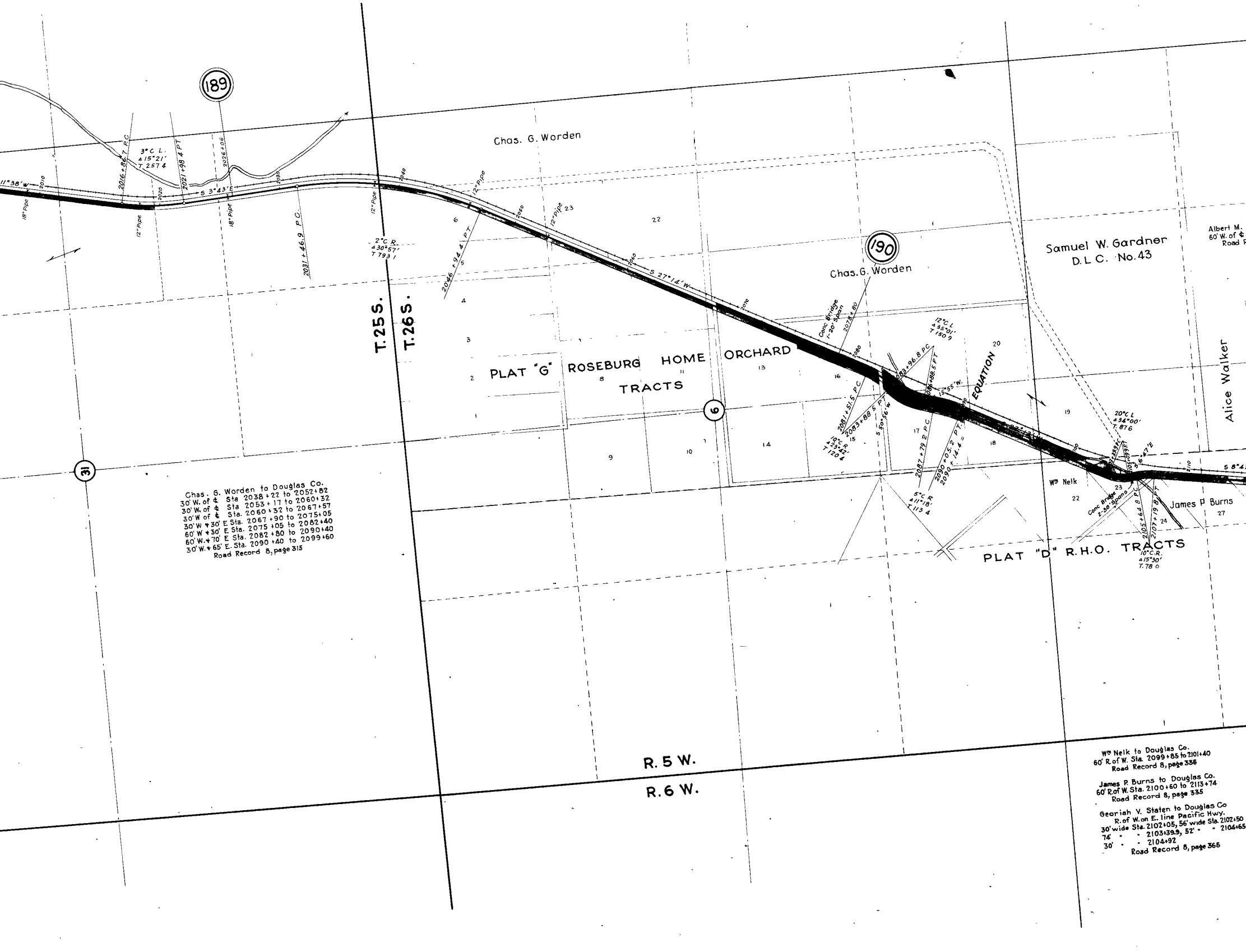
189
190
6
31
11°38'W
2010
18" Pipe
2016+86.7 P.C
3°C L.
Δ15°21'
T 257 4
12" Pipe
2020
2021+98 4 PT
S 3°43'E
2026+06
18" Pipe
2030
2031+46.9 P.C.
12" Pipe
2°C R.
Δ30°57'
T 793 1
2040
12" Pipe
2046+94.4 PT
12" Pipe
2050
2060
S 27°14'W
2070
2080
Chas. G. Worden
Chas. G. Worden
T. 25 S.
T. 26 S.
PLAT "G" ROSEBURG HOME ORCHARD TRACTS
1
2
3
4
5
6
8
9
10
11
13
14
15
16
17
18
19
20
22
23
24
27
Conc Bridge
1-20' Span
2078+80
12°C L
Δ35°01'
T 150 9
2081+51.5 PC
2083+88 5 PT
083+96.8 PC
086+88.5 PT
15°55'W.
EQUATION
S 50°56'W
10°C R
Δ23°42'
T 120 4
2087+79 2 PC
2090+05.2 PT.
2090+14.4 =
5°C R
Δ11°18'
T 113 4
Samuel W. Gardner
D.L.C. No. 43
Albert M.
60' W. of ¢
Road R
Alice Walker
20°C L
Δ34°00'
T. 87 6
2100
03+39.9 PC
2105+09.9 PT
S 6°47'E
2110
S 8°4
Wm Nelk
Conc Bridge
2-30' Spans
2105+64 8 PC
2107+19 8 PT
James P Burns
PLAT "D" R.H.O. TRACTS
10°C.R.
Δ15°30'
T. 78 0
R. 5 W.
R. 6 W.

Chas. G. Worden to Douglas Co.
30' W. of ¢ Sta 2038+22 to 2052+82
30' W. of ¢ Sta 2053+17 to 2060+32
30' W of ¢ Sta. 2060+32 to 2067+57
30' W + 30' E Sta. 2067+90 to 2075+05
60' W + 30' E Sta. 2075+05 to 2082+40
60' W. + 70' E Sta. 2082+80 to 2090+40
30' W. + 65' E. Sta. 2090+40 to 2099+60
Road Record 8, page 315

Wm Nelk to Douglas Co.
60' R. of W. Sta. 2099+85 to 2101+40
Road Record 8, page 336

James P. Burns to Douglas Co.
60' R. of W. Sta. 2100+60 to 2113+74
Road Record 8, page 335

Georiah V. Staten to Douglas Co
R. of W. on E. line Pacific Hwy.
30' wide Sta. 2102+05, 56' wide Sta. 2102+50
74' " " 2103+39.9, 52' " " 2104+65
30' " " 2104+92
Road Record 8, page 366

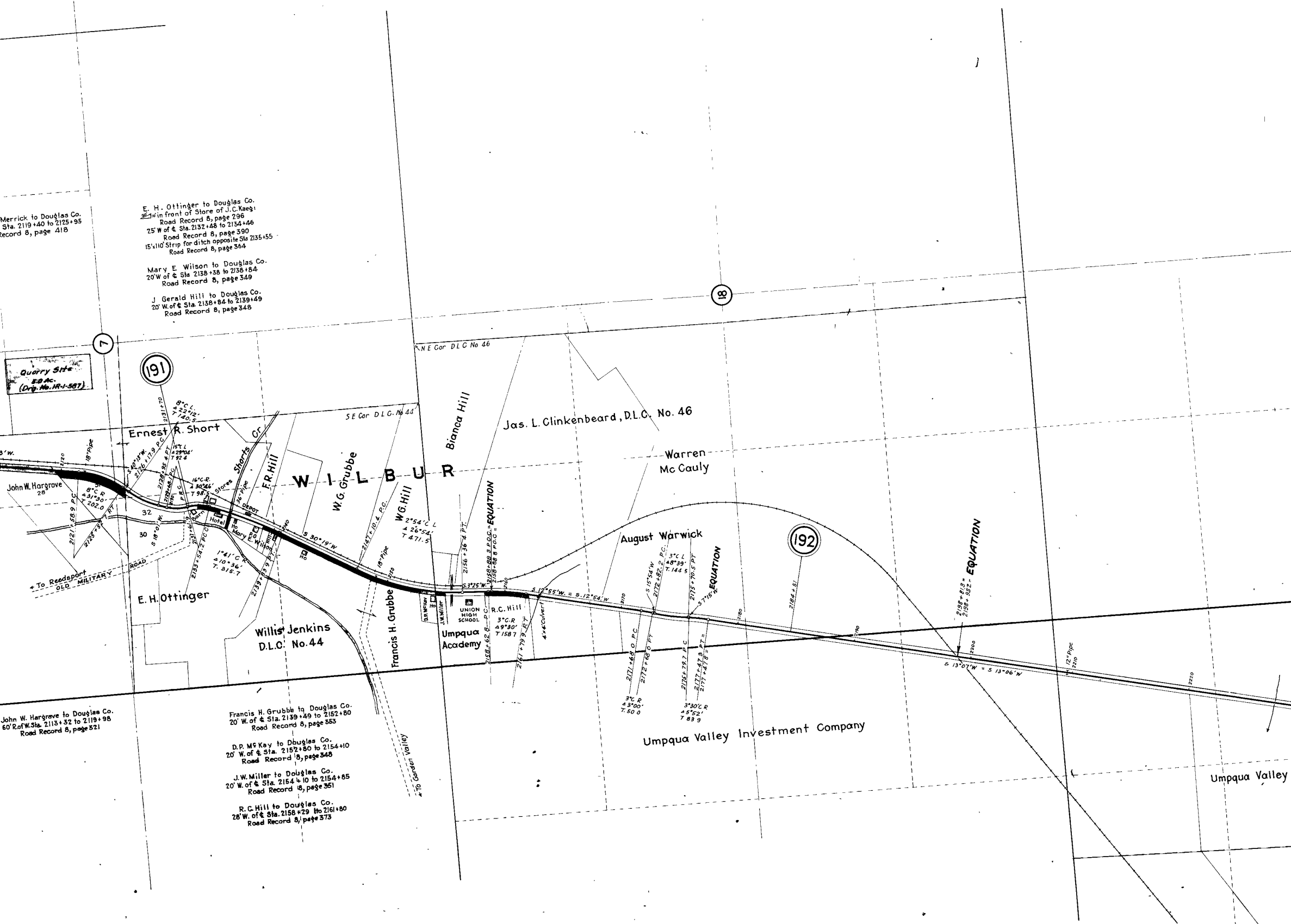

Merrick to Douglas Co.
Sta. 2119+40 to 2125+95
Record 8, page 418

E. H. Ottinger to Douglas Co.
30'x10' in front of Store of J. C. Kaegi
Road Record 8, page 296
25' W of ℄ Sta. 2132+48 to 2134+46
Road Record 8, page 390
15'x110' Strip for ditch opposite Sta 2135+55
Road Record 8, page 364

Mary E. Wilson to Douglas Co.
20' W of ℄ Sta 2138+38 to 2138+84
Road Record 8, page 349

J. Gerald Hill to Douglas Co.
20' W. of ℄ Sta. 2138+84 to 2139+49
Road Record 8, page 348

John W. Hargrave to Douglas Co.
60' R. of W. Sta. 2113+32 to 2119+98
Road Record 8, page 321

Francis H. Grubbe to Douglas Co.
20' W. of ℄ Sta. 2139+49 to 2152+80
Road Record 8, page 353

D. P. McKay to Douglas Co.
20' W. of ℄ Sta. 2152+80 to 2154+10
Road Record 8, page 348

J. W. Miller to Douglas Co.
20' W. of ℄ Sta. 2154+10 to 2154+85
Road Record 8, page 351

R. C. Hill to Douglas Co.
28' W. of ℄ Sta. 2158+29 to 2161+80
Road Record 8, page 373

7
18
191
192
Quarry Site
5.0 Ac.
(Drg. No. 1R-1-587)
NE Cor DLC No 46
SE Cor DLC No 44
Ernest R. Short
John W. Hargrove
28
32
30
E. H. Ottinger
Willis Jenkins
D.L.C. No. 44
W I L B U R
W. G. Grubbe
W. G. Hill
F. R. Hill
Bianca Hill
Jas. L. Clinkenbeard, D.L.C. No. 46
Warren
McCauly
August Warwick
Umpqua Valley Investment Company
Umpqua Valley
Francis H. Grubbe
D.P. McKay
J.W. Miller
R.C. Hill
UNION
HIGH
SCHOOL
Umpqua
Academy
Mary E. Wilson
Hotel
Barn
Stores
DEPOT
P.O.
Ho
Shorts Cr
← To Reedsport
OLD MILITARY ROAD
→ To Garden Valley
18" Pipe
36" Pipe
12" Pipe
4'x4' Culvert
S 40°13'W.
S 18°01'W.
S 30°19'W
S. 3°25'W.
S. 12°55'W. = S. 12°54'W
S 15°54'W
S 7°15'W
S 13°07'W = S 13°06'W
8°C L.
Δ 22°12'
T 140.5
2131+70
2126+17.9 P.C.
2128+95.4 P.T.
2129+68.1 P.C.
2130
P.R.C.
15°C L
Δ 29°04'
T 92.4
16°C.R.
Δ 30°46'
T 98.5
8°C R
Δ 31°30'
T 202.0
2121+58.9 P.C.
2125+5? P.T.
2120
2131+61.9
2133+54.2 P.C.
1°41' C R
Δ 10°36'
T. 315.7
2139+83.9 P.T.
2140
2147+10.4 P.C.
2150
2°54' C L
Δ 26°54'
T 471.5
2156+36.4 P.T.
2158+88.3 P.O.C. =
2158+88.8 P.O.C. =
EQUATION
2160
2158+62.8 P.C.
3°C.R
Δ 9°30'
T 158.7
2161+79.9 P.T.
2170
2171+68.0 P.C.
2172+68.0 P.T.
3°C R
Δ 3°00'
T. 50.0
2172+82.2 P.C.
3°C L
Δ 8°39'
T. 144.5
2175+70.5 P.T.
EQUATION
2175+79.7 P.C.
2177+47.3 P.T. =
2177+47.8 =
3°30' C R
Δ 5°52'
T 83.9
2180
2184+51
2190
2198+81.3 =
2198+95.2 =
EQUATION
2200
2210
2220

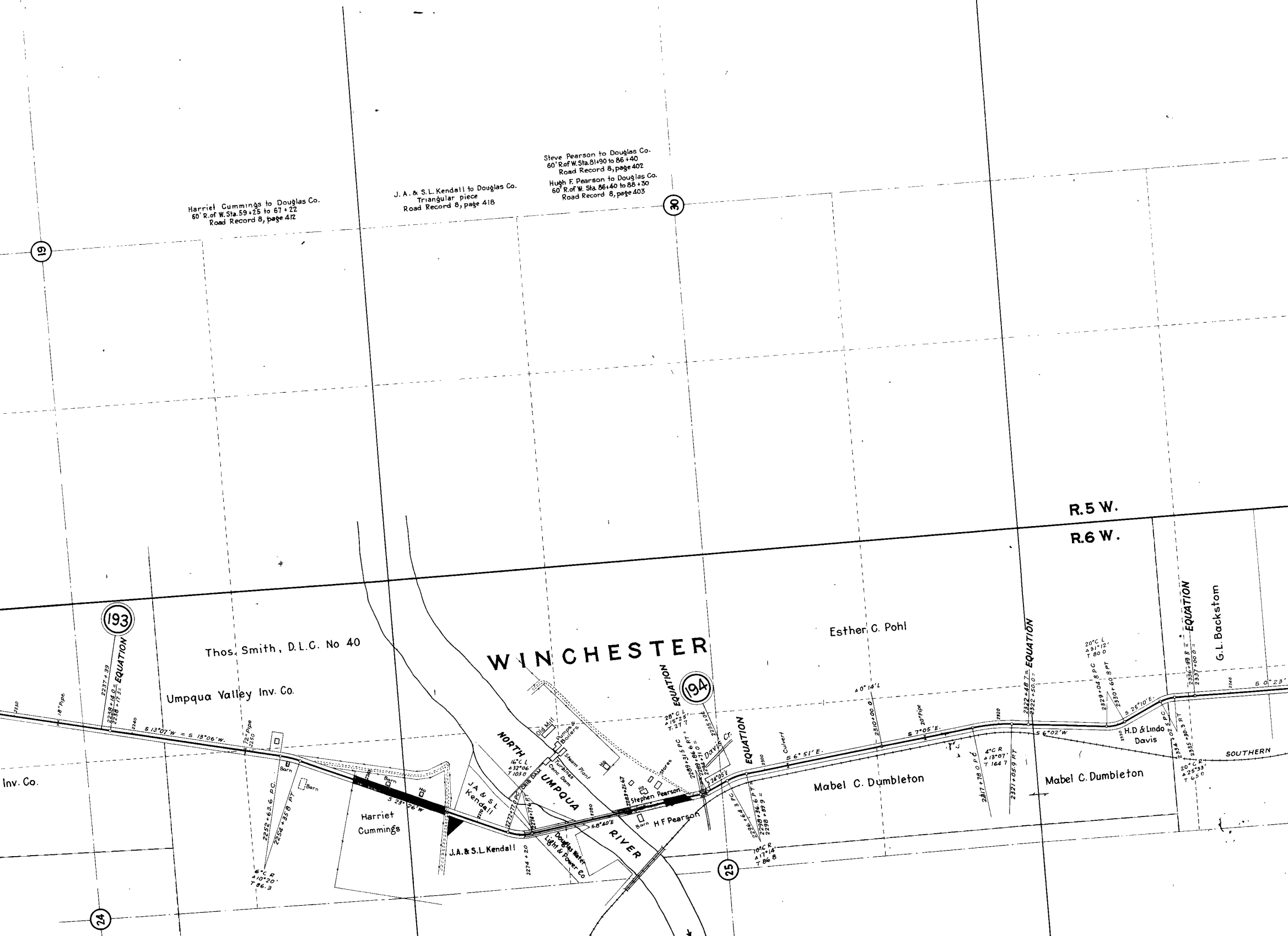
Harriet Cummings to Douglas Co.
60' R. of W. Sta. 59+25 to 67+22
Road Record 8, page 412
J. A. & S. L. Kendall to Douglas Co.
Triangular piece
Road Record 8, page 418
Steve Pearson to Douglas Co.
60' R of W. Sta. 81+90 to 86+40
Road Record 8, page 402
Hugh F. Pearson to Douglas Co.
60' R. of W. Sta. 86+40 to 88+30
Road Record 8, page 403
19
30
24
25
R. 5 W.
R. 6 W.
193
194
Thos. Smith, D.L.C. No 40
Umpqua Valley Inv. Co.
Inv. Co.
WINCHESTER
Esther C. Pohl
G. L. Backstom
2230
18" Pipe
2237+39
2238+14.0 = EQUATION
2238+17.3 =
2240
S 13°07'W = S 13°06'W.
72" Pipe
2250
Barn
Barn
2252+63.6 P.C.
2254+35.8 PT
6°C R
Δ10°20'
T 86.3
2260
Barn
Ho
S 23°26'W
Harriet Cummings
J.A. & S.L. Kendall
JA & S L Kendall
2270
2272+77.0 PC
2274+77.6 RT
2274+20
16°C L
Δ32°06'
T 103.0
CRIB DAM
NORTH
UMPQUA
RIVER
Old Mill
Pumps & Boilers
Steam Plant
Turbines
Conc Dam
Ho
Douglas Water Light & Power Co
S 8°40'E
2280
2283+21.67
Ho
Stores
Stephen Pearson
Barn
H F Pearson
EQUATION
28°C L
Δ15°25'
T. 27.7
2289+31.5 PC
2289+86.6 RT =
2294+71.0 =
2295+06
Davis Cr.
S 24°05'E
EQUATION
2300
Culvert
2296+64.3 PC
2298+36.6 PT =
2298+39.9 =
10°C R
Δ17°14'
T 86.8
S 6°51'E.
Δ0°14'L
2310+00.0
20" Pipe
S 7°05'E.
Mabel C. Dumbleton
2317+78.0 PC
4°C R
Δ13°07'
T 164.7
2320
2321+05.9 RT
2322+48.7 = EQUATION
2322+50.0 =
S 6°02'W
Mabel C. Dumbleton
20°C L
Δ31°12'
T 80.0
2329+04.8 PC
2330+60.8 PT
S 25°10'E.
2330
H.D & Lindo Davis
2334+02.5 PC
2335+30.3 RT
20°C R
Δ25°33'
T 65.0
2336+99.5 = EQUATION
2337+00.0 =
2340
S 0°23'
SOUTHERN

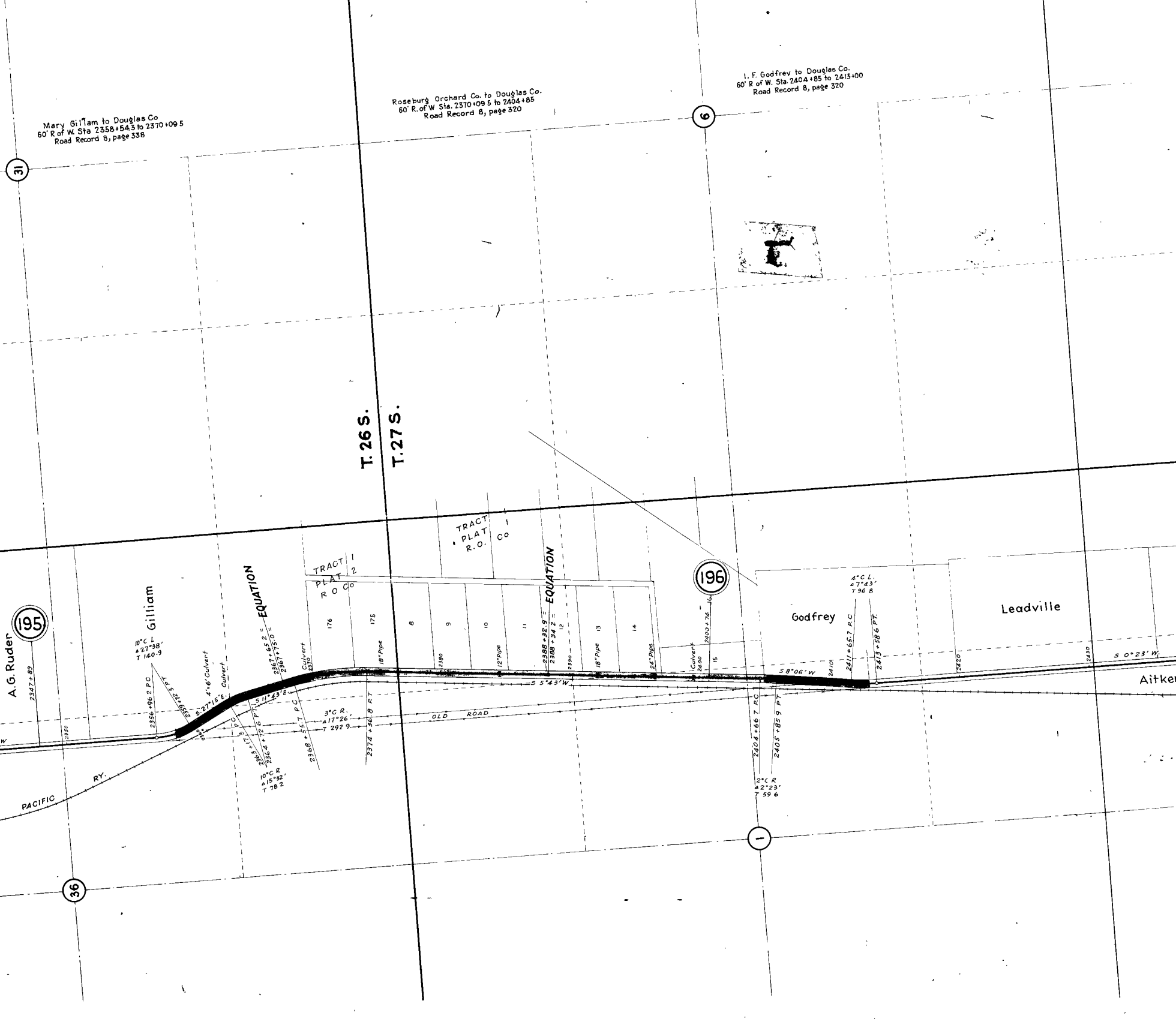
Mary Gilliam to Douglas Co
60' R of W. Sta 2358+54.3 to 2370+09.5
Road Record 8, page 338
Roseburg Orchard Co. to Douglas Co.
60' R. of W Sta. 2370+09.5 to 2404+85
Road Record 8, page 320
I. F. Godfrey to Douglas Co.
60' R of W. Sta. 2404+85 to 2413+00
Road Record 8, page 320
31
6
36
1
T. 26 S.
T. 27 S.
195
196
A.G. Ruder
Gilliam
Godfrey
Leadville
Aitke
TRACT 1
PLAT 2
R O Co
TRACT 1
PLAT
R.O. Co
EQUATION
EQUATION
2347+89
2350
10°C L
Δ27°38'
T 140.9
2356+96.2 PC
2359+72.5 PT
4'×6' Culvert
Culvert
S.27°15'E.
S 11°43'E
2363+17.3 PC
2364+72.6 PT
10°C R
Δ15°32'
T 78.2
2367+65.2 =
2367+75.0 =
Culvert
2370
2368+55.7 PC
3°C R.
Δ17°26'
T 292.9
2374+36.8 PT
176
175
18" Pipe
8
9
10
11
12
13
14
15
16
2380
12" Pipe
2388+32.9 =
2388+34.2 =
2390
18" Pipe
24" Pipe
Culvert
2400
2400+74
S 5°43'W
OLD ROAD
S 8°06'W
2404+66.7 P.C
2405+85.9 PT
2°C R
Δ2°23'
T 59.6
2410
4°C L.
Δ7°43'
T 96.8
2411+65.7 P.C
2413+58.6 PT.
2420
2430
S 0°23' W
PACIFIC RY.
W

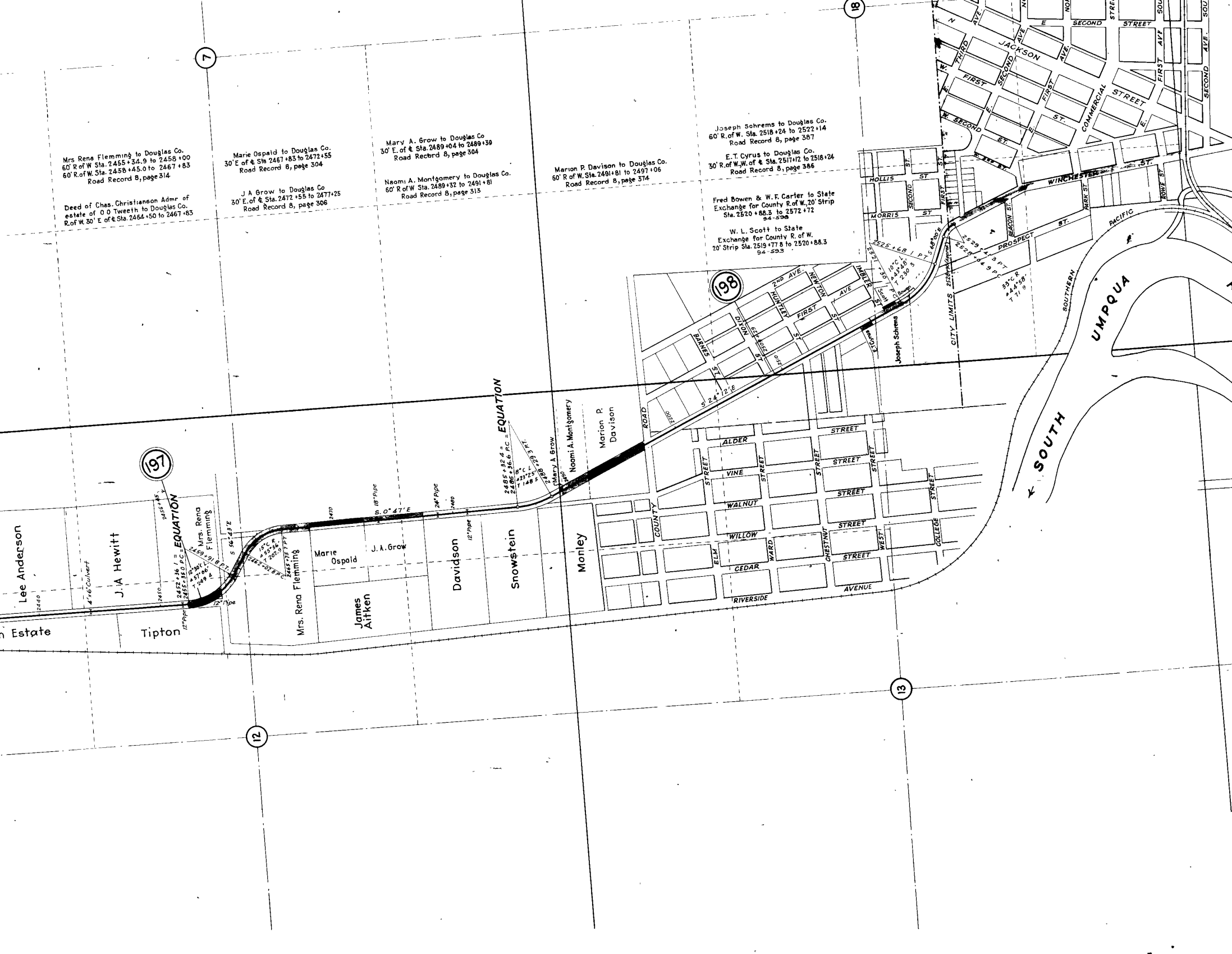

Mrs Rena Flemming to Douglas Co.
60' R of W Sta. 2455+34.9 to 2458+00
60' R. of W. Sta. 2458+45.0 to 2467+83
Road Record 8, page 314

Deed of Chas. Christianson Admr of
estate of O O Tweeth to Douglas Co.
R. of W. 30' E of ℄ Sta. 2464+50 to 2467+83

Marie Ospald to Douglas Co.
30' E of ℄ Sta 2467+83 to 2472+55
Road Record 8, page 304

J A Grow to Douglas Co
30' E. of ℄ Sta. 2472+55 to 2477+25
Road Record 8, page 306

Mary A. Grow to Douglas Co
30' E. of ℄ Sta. 2489+04 to 2489+39
Road Record 8, page 304

Naomi A. Montgomery to Douglas Co.
60' R of W Sta. 2489+32 to 2491+81
Road Record 8, page 313

Marion P. Davison to Douglas Co.
60' R of W. Sta. 2491+81 to 2497+06
Road Record 8, page 374

Joseph Schrems to Douglas Co.
60' R. of W. Sta. 2518+24 to 2522+14
Road Record 8, page 387

E. T. Cyrus to Douglas Co.
30' R. of W., W. of ℄ Sta. 2517+12 to 2518+24
Road Record 8, page 386

Fred Bowen & W. F. Carter to State
Exchange for County R. of W., 20' Strip
Sta. 2520+88.3 to 2572+72
94-598

W. L. Scott to State
Exchange for County R. of W.
20' Strip Sta. 2519+77.8 to 2520+88.3
94-593

7
18
12
13
197
198
EQUATION
EQUATION
Lee Anderson
J. A Hewitt
Tipton
n Estate
Mrs. Rena Flemming
Mrs. Rena Flemming
Marie Ospald
J. A. Grow
James Aitken
Davidson
Snowstein
Monley
Mary A Grow
Naomi A. Montgomery
Marion P. Davison
E. T. Cyrus
Joseph Schrems
Scott
Bowen
4'x6' Culvert
12" Pipe
12" Pipe
18" Pipe
24" Pipe
12" Pipe
S. 0° 47' E
S 56° 43' E
S 24° 12' E
2440
2450
2470
2480
2490
2500
2510
2520
2452+36.1 = 2455+35.0 P.C.
2456+45
2459+91.8 P.T.
2463+03.8 P.C.
2465+75.7 P.T.
12°30' L
15° C R
2485+32.4 = 2485+36.6 P.C.
2488+29.3 P.T.
8° C L
2525+68.1 P.T.
2529
2528+04.9 P.C.
10° C L
33° C R
COUNTY ROAD
ALDER STREET
VINE STREET
WALNUT STREET
WILLOW STREET
CEDAR STREET
RIVERSIDE AVENUE
ELM STREET
WARD STREET
CHESTNUT STREET
WEST STREET
COLLEGE STREET
BARNES ST
DIXON ST
HUNTLEY ST
NEWTON ST
IMBLER ST
2ND AVE.
FIRST AVE
HOLLIS ST
MORRIS ST
SECOND ST
FIRST ST
BEACON ST
PARK ST
ROWE ST
PROSPECT ST
WINCHESTER ST.
CITY LIMITS
SOUTHERN PACIFIC
SOUTH UMPQUA
JACKSON
W. FIRST ST.
W. SECOND ST.
E. SECOND STREET
COMMERCIAL
STREET
THIRD AVE
SECOND AVE
FIRST AVE

ROSEBURG

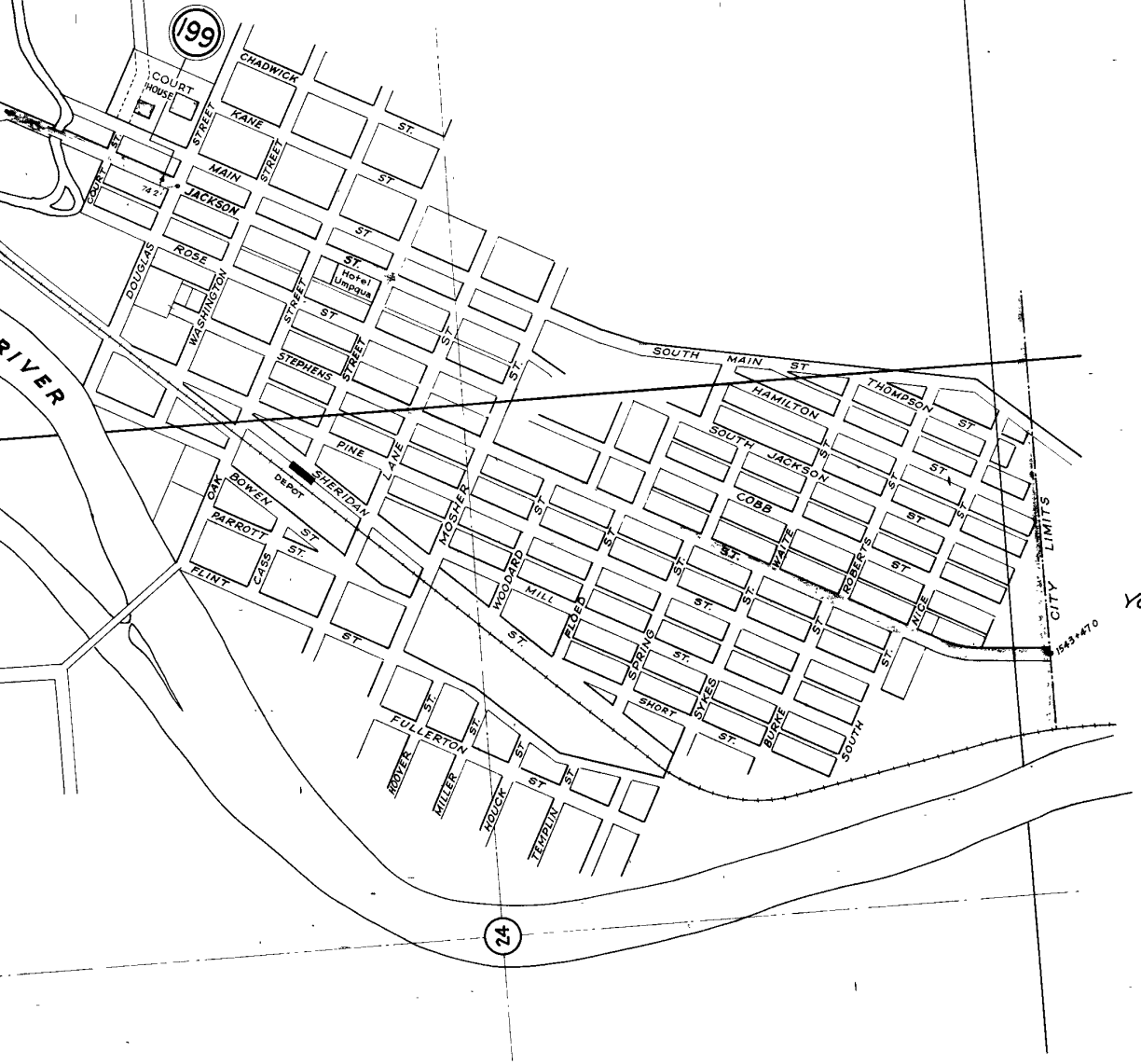
199
COURT HOUSE
CHADWICK
KANE
ST.
MAIN
ST
JACKSON
STREET
COURT
ST.
742
ROSE
DOUGLAS
WASHINGTON
ST
Hotel Umpqua
STREET
STEPHENS
STREET
RIVER
PINE
LANE
SHERIDAN
DEPOT
OAK
BOWEN
PARROTT
ST
ST.
CASS
FLINT
MOSHER
WOODARD
MILL
ST.
FLOED
SPRING
SHORT
ST.
SYKES
BURKE
SOUTH
FULLERTON
ST.
KOOVER
MILLER
HOUCK
ST
TEMPLIN
SOUTH MAIN ST
HAMILTON
THOMPSON
ST
SOUTH JACKSON
ST
COBB
ST.
WAITE
ROBERTS
ST
NICE
ST.
CITY LIMITS
1543+47.0
24

Yoncalla to Roseburg

DRG. No. 3B11-12