OREGON STATE HIGHWAY DEPARTMENT

PACIFIC HIGHWAY

CONSTRUCTED LINE

YONCALLA TO ROSEBURG

DOUGLAS COUNTY

Scale 1in. = 400 ft.
September 1923

DR'G. No. 3B11-12

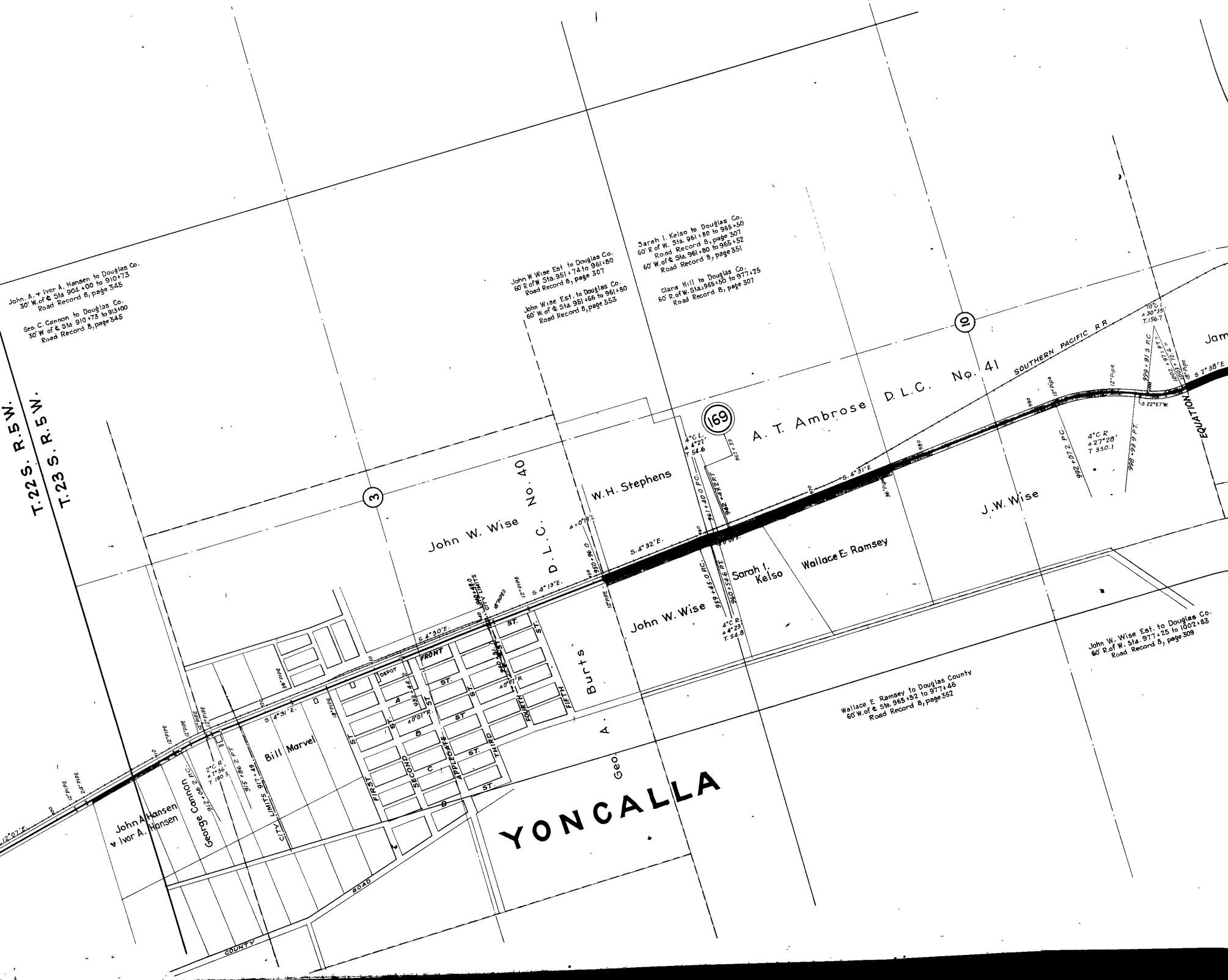

YONCALLA
T.22 S. R.5 W.
T.23 S. R.5 W.
John. A. + Ivor A. Hansen to Douglas Co.
30' W. of ℄ Sta 904+00 to 910+73
Road Record 8, page 345
Geo. C. Cannon to Douglas Co.
30' W of ℄ Sta 910+73 to 913+00
Road Record 8, page 345
John W Wise Est to Douglas Co.
60' R of W Sta. 951+74 to 961+80
Road Record 8, page 307
John Wise Est. to Douglas Co.
60' W. of ℄ Sta. 951+66 to 961+80
Road Record 8, page 353
Sarah I. Kelso to Douglas Co.
60' R of W. Sta. 961+80 to 965+50
Road Record 8, page 307
60' W. of ℄ Sta. 961+80 to 965+52
Road Record 8, page 351
Clara Hill to Douglas Co.
60' R. of W. Sta. 965+50 to 977+25
Road Record 8, page 307
Wallace E. Ramsey to Douglas County
60' W. of ℄ Sta. 965+52 to 977+46
Road Record 8, page 352
John W. Wise Est. to Douglas Co.
60' R. of W. Sta. 977+25 to 1002+83
Road Record 8, page 309
③
⑩
(169)
A. T. Ambrose D.L.C. No. 41
John W. Wise D.L.C. No. 40
W.H. Stephens
J.W. Wise
John W. Wise
Sarah I. Kelso
Wallace E. Ramsey
Jam
SOUTHERN PACIFIC RR
John A. Hansen + Ivor A. Hansen
George Cannon
Bill Marvel
Burts
Geo. A.
CITY LIMITS 917+49
CITY LIMITS 940+18.0
COUNTY ROAD
FRONT ST.
A ST.
B ST.
C ST.
D ST.
FIRST ST.
SECOND ST.
APPLEGATE ST.
THIRD ST.
FOURTH ST.
FIFTH ST.
DEPOT
S 12°07' E.
S 4°31' E.
S 4°30' E.
S 4°13' E.
S 4°32' E.
S 4°31' E.
S 7°38' E
S 22°57' W.
2° C R
Δ 7°36'
T 190.3
912+06.2 P.C.
915+86.2 P.T.
932+44.2
40°01' R.
40°R
4° C L.
Δ 4°22'
T 54.6
4° C R
Δ 4°23'
T 54.8
Δ = 0°19' L
950+96.0
959+45.0 P.C.
960+54.6 P.T.
961+40.0 P.C.
962+49.2 P.T.
962+33
10° C L.
Δ 30°35'
T. 156.7
4° C R
Δ 27°28'
T 350.1
992+07.2 P.C.
998+93.9 P.T.
999+91.3 P.C.
1002+97.1 P.T. =
1003+72.4 =
EQUATION
12" PIPE
24" PIPE
18" PIPE
36" PIPE
12" Pipe
18" Pipe
18" PIPES
900
910
920
930
940
950
960
970
980
990
1000

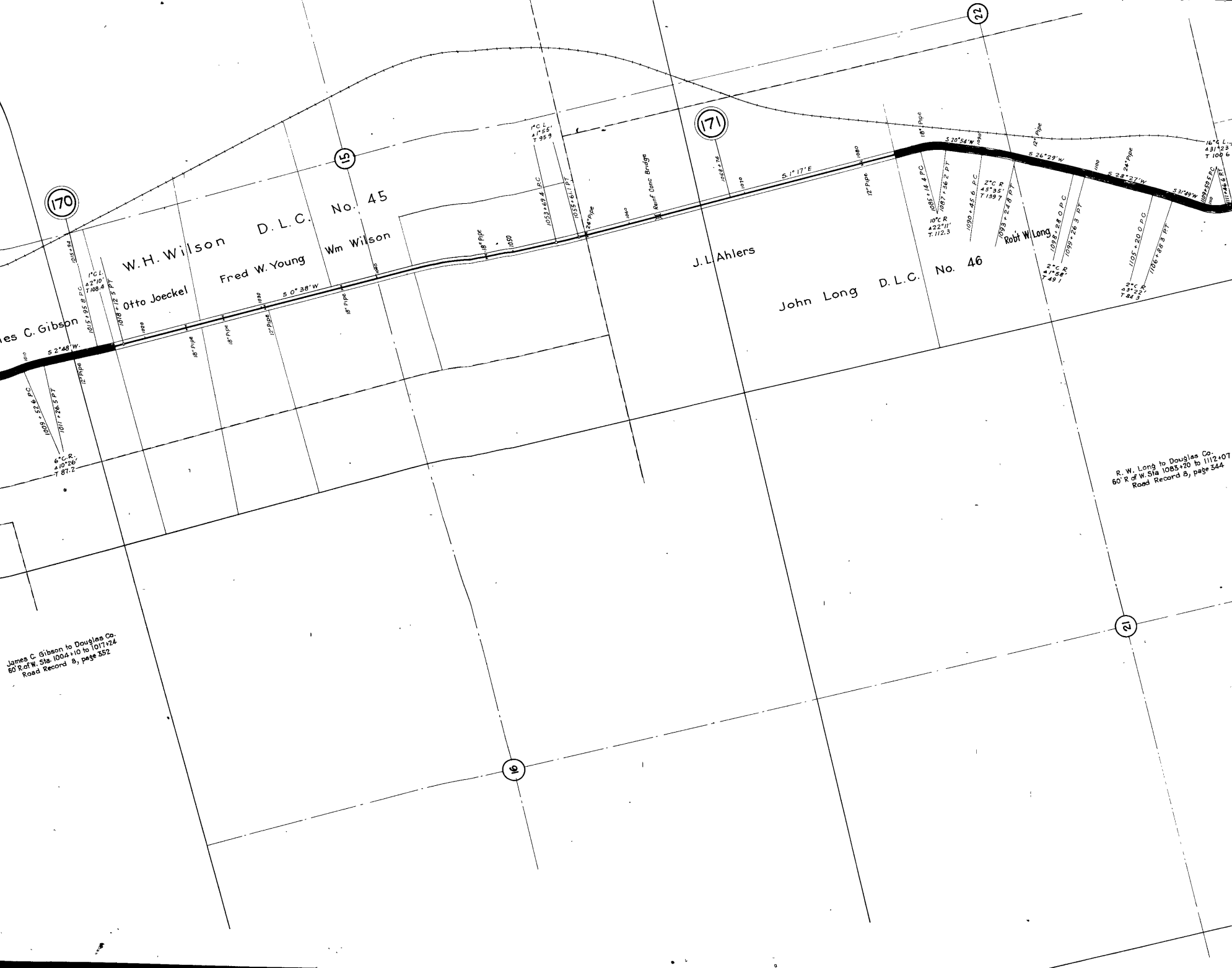

170
171
15
16
21
22
W. H. Wilson D. L. C. No. 45
Otto Joeckel
Fred W. Young
Wm Wilson
es C. Gibson
J. L. Ahlers
John Long D. L. C. No. 46
Robt W. Long
S 2°48' W.
S 0° 38' W
S. 1° 17' E
S 20°54' W
S 26°29' W
S 28°27' W
S 31°49' W
1010
1020
1030
1040
1050
1060
1070
1080
1090
1100
1110
1009 + 52.6 PC
1011 + 26.5 PT
6°C.R.
Δ 10°26'
T 87.2
1015 + 94
1015 + 95.8 PC
1018 + 12.5 PT
1°C.L.
Δ 2°10'
T 108.4
1°C.L.
Δ 1°55'
T 95.9
1053 + 69.4 P.C
1055 + 61.1 PT
1068 + 74
1085 + 14.4 PC
1087 + 36.2 PT
10°C R
Δ 22°11'
T. 112.3
1090 + 45.6 PC
1093 + 24.8 PT
2°C R
Δ 5°35'
T 139.7
1098 + 28.0 PC
1099 + 26.3 PT
2°C R
Δ 1°58'
T 49.1
1105 + 20.0 PC
1106 + 88.3 PT
2°C R
Δ 3°22'
T 84.3
1109 + 50.5 PC
1111 + 46.6 PT
16°C L.
Δ 31°23'
T 100.6
12" Pipe
18" Pipe
18" Pipe
18" Pipe
12" Pipe
18" Pipe
18" Pipe
24" Pipe
Reinf Conc Bridge
12" Pipe
18" Pipe
12" Pipe
24" Pipe

James C. Gibson to Douglas Co.
60' R. of W. Sta. 1004 + 10 to 1017 + 24
Road Record 8, page 352

R. W. Long to Douglas Co.
60' R of W. Sta 1083 + 20 to 1112 + 07
Road Record 8, page 344

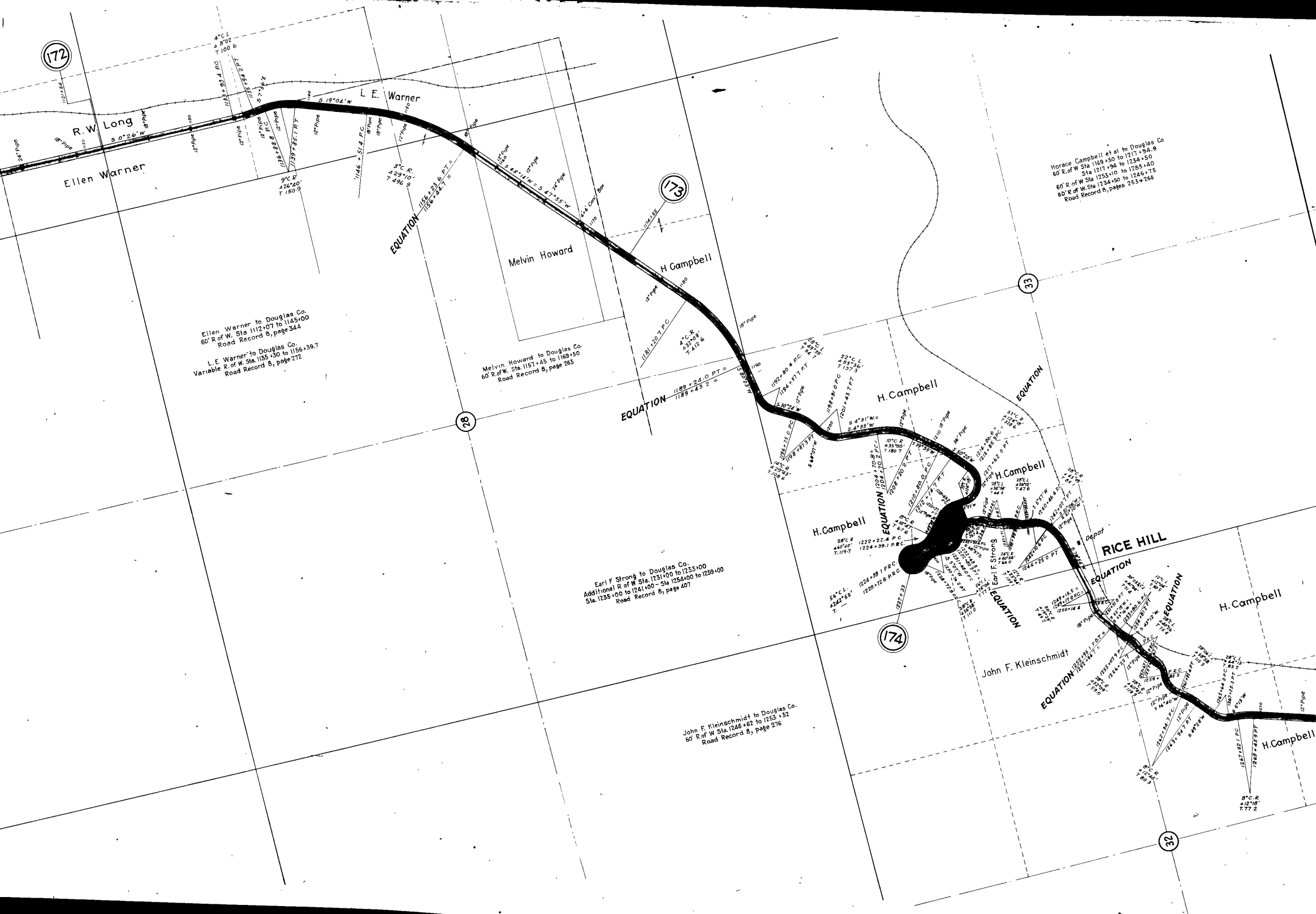
172
173
174
28
33
32
R.W. Long
Ellen Warner
L.E. Warner
Melvin Howard
H. Campbell
Earl F. Strong
John F. Kleinschmidt
RICE HILL
Depot
EQUATION
1156+23.6 PT =
1156+44.7 =
1189+24.0 PT =
1189+43.2 =
S 0°26' W
S 19°04' W
S 48°14' W = S 47°55' W
4°C L
Δ 8°02'
T 100.6
9°C R
Δ 26°40'
T 150.9
3°C R
Δ 29°10'
T 496.9
4°C R
Δ 32°08'
T 412.6
Ellen Warner to Douglas Co.
60' R of W. Sta 1112+07 to 1145+00
Road Record 8, page 344
L.E. Warner to Douglas Co.
Variable R. of W. Sta. 1135+30 to 1156+39.7
Road Record 8, page 272
Melvin Howard to Douglas Co.
60' R. of W. Sta. 1157+45 to 1169+50
Road Record 8, page 263
Earl F Strong to Douglas Co.
Additional R of W Sta. 1231+00 to 1233+00
Sta. 1235+00 to 1241+00 - Sta 1254+00 to 1259+00
Road Record 8, page 407
John F. Kleinschmidt to Douglas Co.
60' R. of W Sta. 1246+62 to 1253+32
Road Record 8, page 276
Horace Campbell et al to Douglas Co
60' R. of W Sta 1169+50 to 1217+94.9
Sta 1217+94 to 1234+50
60' R of W Sta 1253+10 to 1285+40
60' R of W. Sta 1234+50 to 1246+75
Road Record 8, pages 263+264

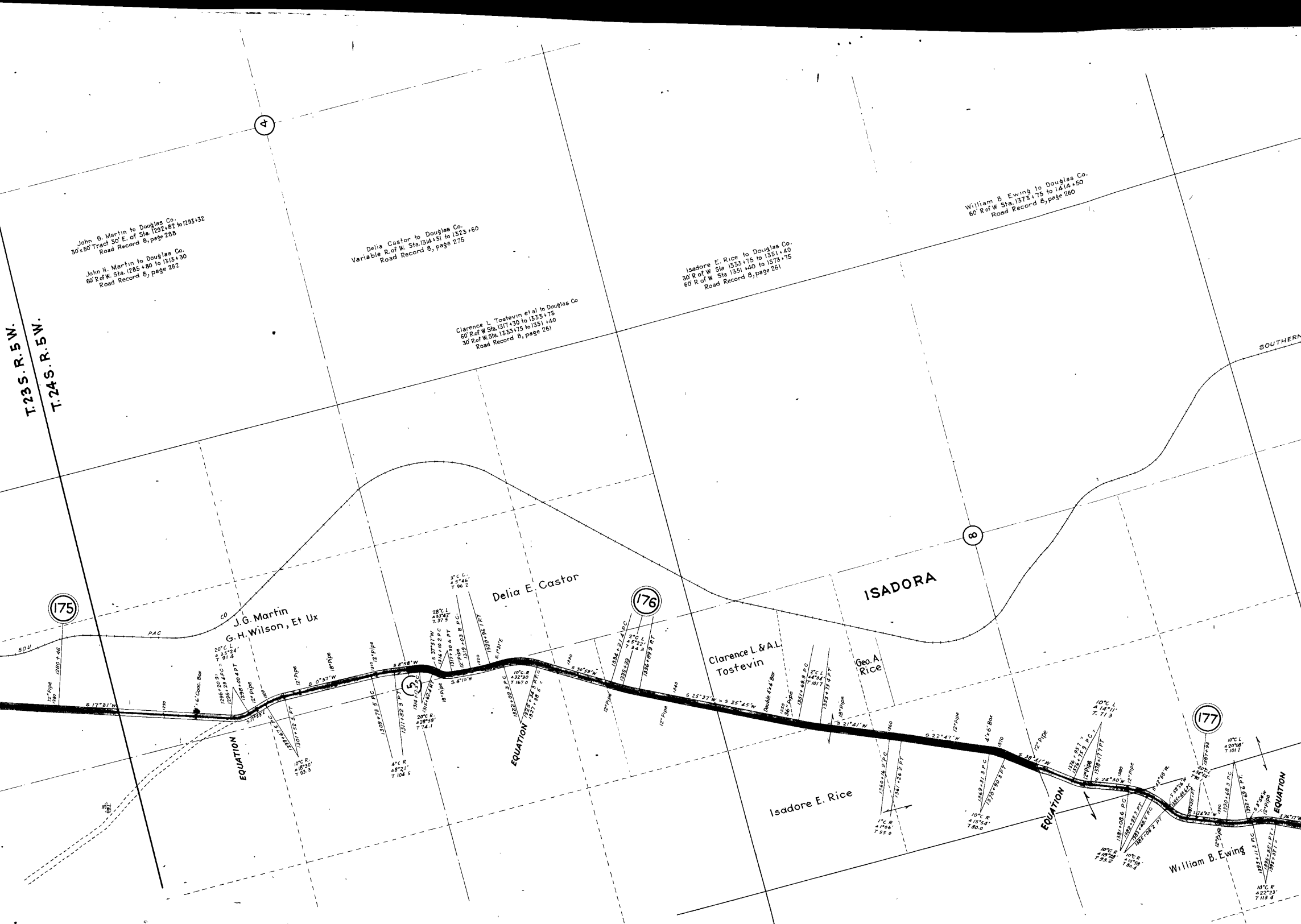
T. 23 S. R. 5 W.
T. 24 S. R. 5 W.
4
John G. Martin to Douglas Co.
30'x50' Tract 30' E. of Sta. 1292+82 to 1293+32
Road Record 8, page 288
John H. Martin to Douglas Co.
60' R of W. Sta. 1285+80 to 1313+30
Road Record 8, page 262
Delia Castor to Douglas Co.
Variable R. of W. Sta. 1314+51 to 1323+60
Road Record 8, page 275
Clarence L. Tostevin et al to Douglas Co
60' R. of W Sta. 1317+30 to 1333+75
30' R. of W. Sta. 1333+75 to 1351+40
Road Record 8, page 261
Isadore E. Rice to Douglas Co.
30' R of W Sta 1333+75 to 1351+40
60' R of W Sta 1351+40 to 1373+75
Road Record 8, page 261
William B. Ewing to Douglas Co.
60' R of W Sta. 1373+75 to 1414+50
Road Record 8, page 260
SOUTHERN
SOU
PAC
CO
175
176
177
5
8
ISADORA
J. G. Martin
G. H. Wilson, Et Ux
Delia E. Castor
Clarence L. & A. L. Tostevin
Geo. A. Rice
Isadore E. Rice
William B. Ewing
EQUATION
EQUATION
EQUATION
EQUATION
12" Pipe
1280
1280+46
S 17°31' W
1290
6' Conc. Box
20°C L
Δ 35°24'
T 91.4
1296+20.9 =
1296+23.4 PC
1298+00.4 PT
12" Pipe
1300
S. 11°53' E
1299+67.5 PC
1301+52.5 PT
10°C R.
Δ 18°30'
T 93.3
12" Pipe
S 0°37' W
18" Pipe
1310
12" Pipe
1309+73.5 PC
1311+82.3 PT
4°C R
Δ 8°21'
T 104.5
S 8°58' W
1314+17.5 PC
1315+62.4 PT
20°C R.
Δ 28°59'
T 74.1
S 37°57' W
1316+10.2 PC
1317+30.6 PT
28°C L
Δ 33°42'
T. 37.5
18" Pipe
S. 4°15' W
12" Pipe
1319+03.8 PC.
1320+96.1 PT
3°C L.
Δ 5°46'
T 96.2
1320
S. 1°31' E
1322+09.3 PC
1325+34.3 PT =
1327+38.5 =
10°C. R
Δ 32°30
T 167.0
1330
S 30°59' W
12" Pipe
1334+21.4 PC
1335+33
1336+89.9 PT
2°C L
Δ 5°22'
T 34.3
1340
12" Pipe
S 25°37' W = S 25°45' W
Double 4'x4' Box
1350
36" Pipe
1351+69.9 PC
1353+73.4 PT
2°C L
Δ 4°04'
T 101.7
18" Pipe
S 21°41' W
1360
1360+16.2 PC
1361+26.2 PT
1°C R
Δ 1°06'
T 55.0
S 22°47' W
12" Pipe
4'x6' Box
1370
1369+31.3 PC
1370+90.3 PT
10°C R
Δ 15°54'
T 80.0
S 38°41' W
12" Pipe
1376+95.7 =
1376+75.9 PC =
1378+17.7 PT
10°C L
Δ 14°11'
T. 71.3
12" Pipe
S 24°30' W
1380
12" Pipe
S 42°58' W.
1381+08.6 PC
1382+93.3 PT
10°C R
Δ 18°28'
T 93.2
1383+48.5 PC
1385+08.2 PT
10°C R
Δ 15°58'
T 80.4
S 58°36' W
1385+45.6 PC
1387+20.1 PT
1387+93
20°C L
Δ 34°54'
T 90.1
S 24°02' W
1390
12" Pipe
1390+68.3 PC
1392+69.6 PT.
10°C L
Δ 20°08'
T 101.7
1393+11.3 PC
1395+35.1 PT =
1395+37.1 =
10°C R
Δ 22°23'
T 113.4
S 3°54' W
12" Pipe
S 26°17' W

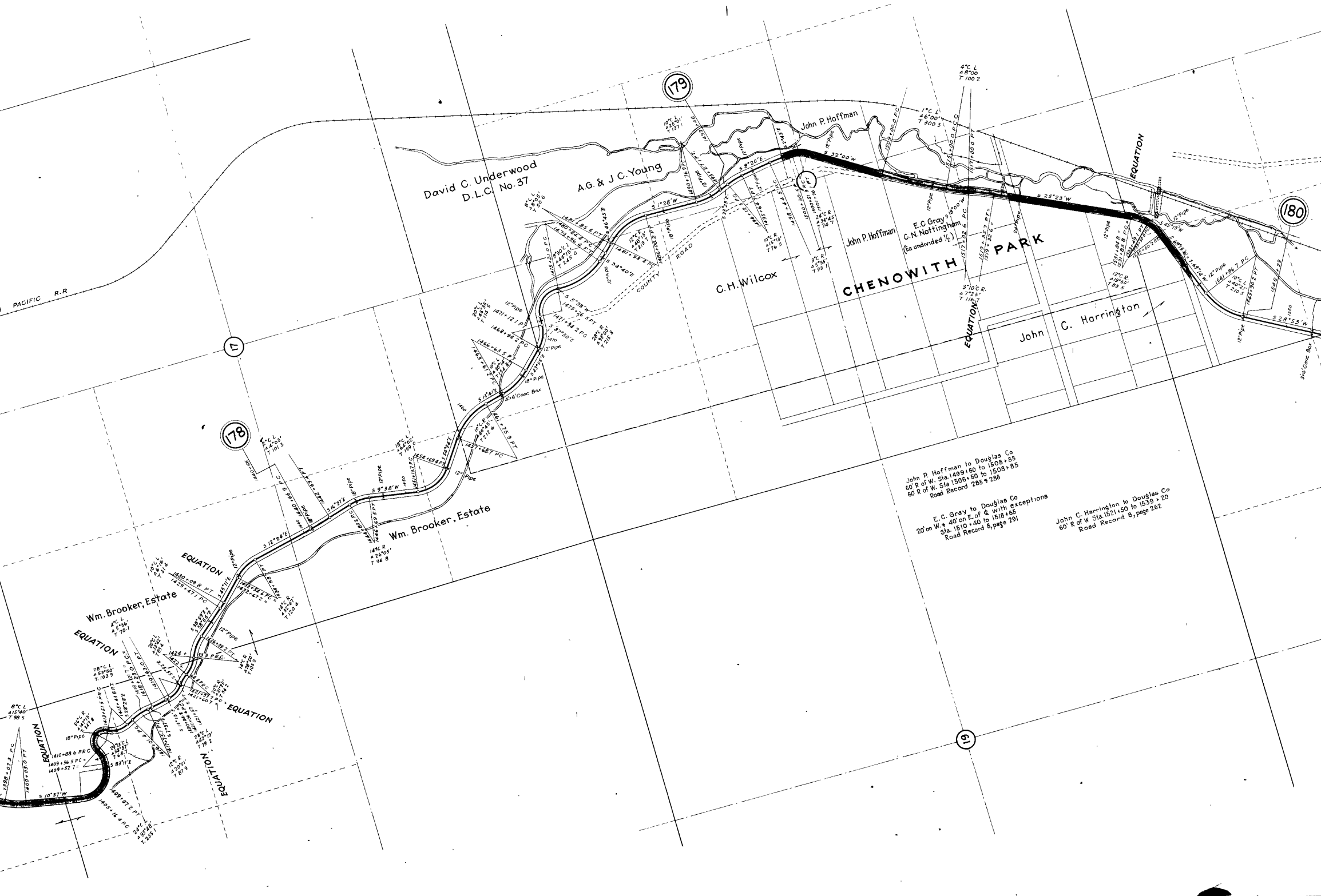
179
178
180
17
19
PACIFIC R.R
David C. Underwood
D.L.C. No. 37
A.G. & J.C. Young
John P. Hoffman
John P. Hoffman
E.C. Gray
C.N. Nottingham
(Ea undivided ½)
C.H. Wilcox
CHENOWITH PARK
John C. Harrington
Wm. Brooker, Estate
Wm. Brooker, Estate
COUNTY ROAD
EQUATION
EQUATION
EQUATION
EQUATION
EQUATION
EQUATION
EQUATION
S 32°00'W
S 25°23'W
S 8°20'E
S 1°28'W
S 38°40'E
S 9°38'W
S 12°24'E
S 10°37'W
S 83°11'E
S 28°53'W
4'x6' Conc Box
3'x6' Conc Box
12" Pipe
18" Pipe

John P. Hoffman to Douglas Co
60' R of W. Sta. 1499+60 to 1508+85
60' R of W. Sta 1506+50 to 1508+85
Road Record 285 & 286

E.C. Gray to Douglas Co
20' on W. & 40' on E. of ℄ with exceptions
Sta. 1510+40 to 1518+65
Road Record 8, page 291

John C. Harrington to Douglas Co
60' R of W Sta. 1521+50 to 1539+20
Road Record 8, page 262

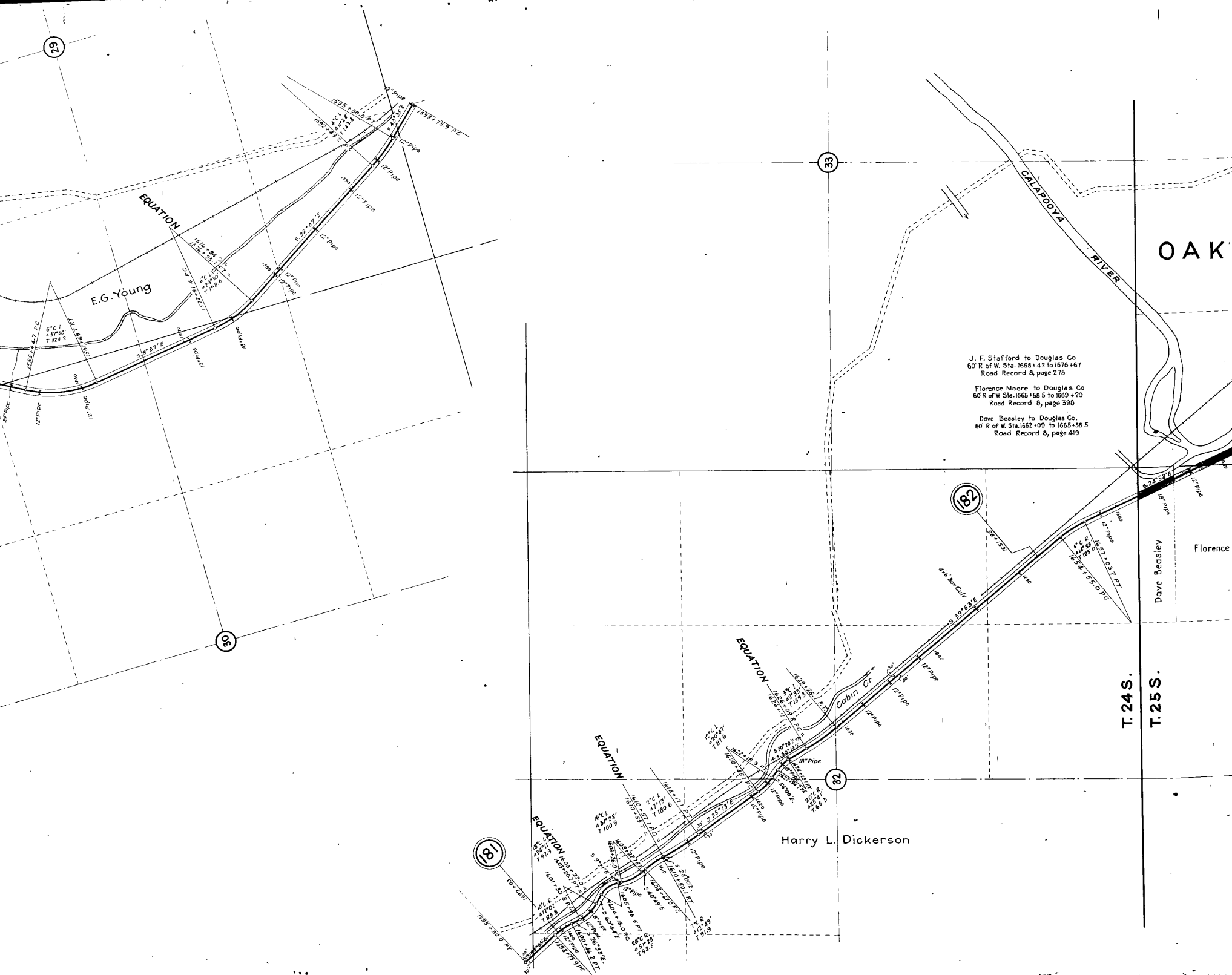

J. F. Stafford to Douglas Co
60' R of W. Sta. 1668+42 to 1676+67
Road Record 8, page 278

Florence Moore to Douglas Co
60' R of W Sta. 1665+58 5 to 1669+20
Road Record 8, page 398

Dave Beasley to Douglas Co.
60' R of W. Sta. 1662+09 to 1665+58 5
Road Record 8, page 419

29
30
33
32
181
182
E.G. Young
EQUATION
EQUATION
EQUATION
EQUATION
CALAPOOYA RIVER
OAK
Cabin Cr
Harry L. Dickerson
Dave Beasley
Florence
T. 24 S.
T. 25 S.
S. 8°37' E
S. 32°07' E
S. 39°53' E
S. 35°13' E
S. 24°58' E
1595+30.0 PT
1598+15.9 PC
6°C L
6°C R
4'x6' Box Culv
12" Pipe
18" Pipe
24" Pipe

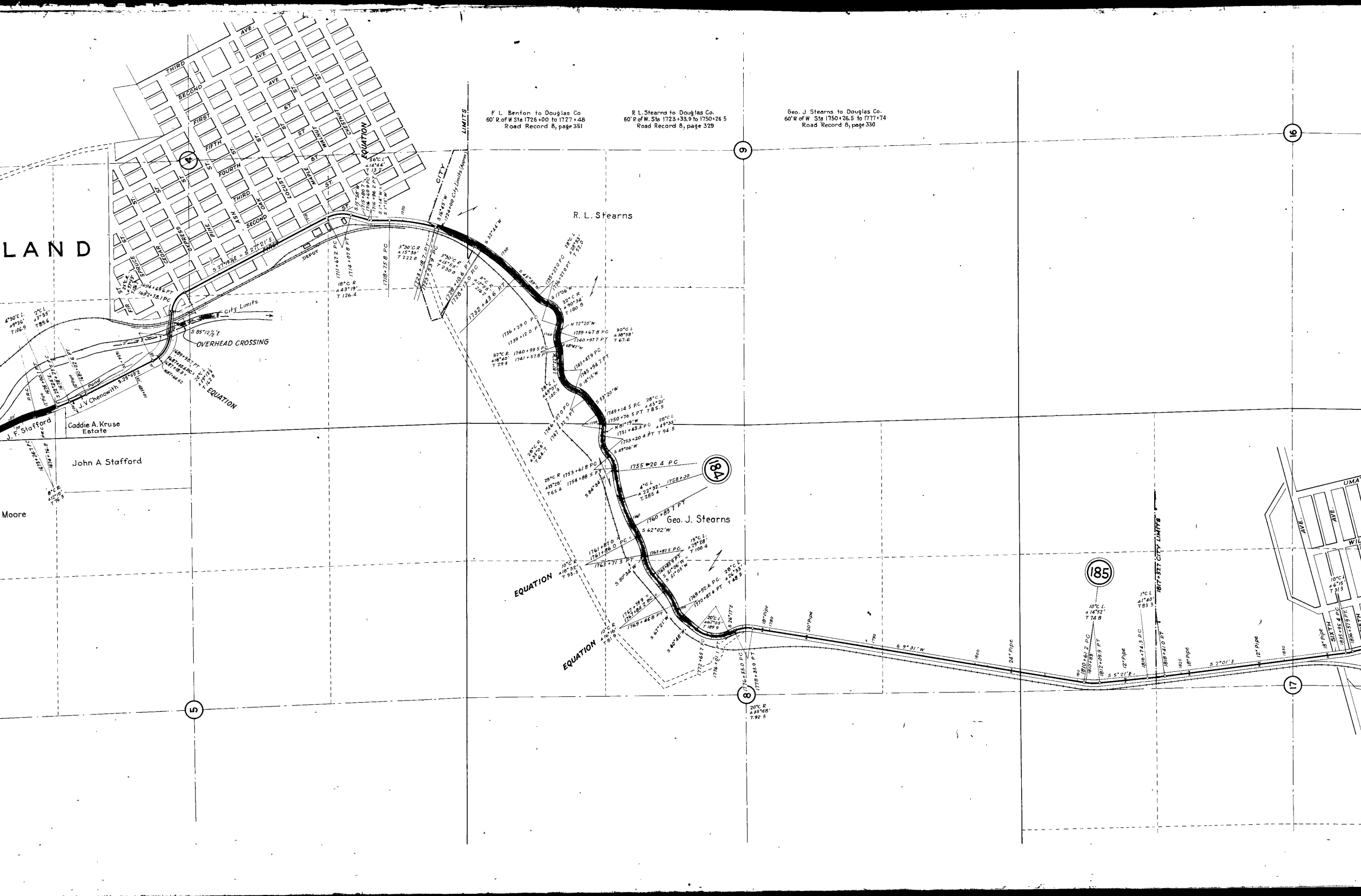
F L Benton to Douglas Co
60' R.of W Sta 1726+00 to 1727+48
Road Record 8, page 351
R L.Stearns to Douglas Co.
60' R of W. Sta 1723+33.9 to 1750+26 5
Road Record 8, page 329
Geo. J Stearns to Douglas Co.
60' R of W Sta 1750+26.5 to 1777+74
Road Record 8, page 330
LAND
R. L. Stearns
Geo. J. Stearns
J. F. Stafford
J. V. Chenowith
Caddie A. Kruse Estate
John A Stafford
Moore
OVERHEAD CROSSING
EQUATION
EQUATION
EQUATION
CITY LIMITS
City Limits
1817+57.7 CITY LIMITS
DEPOT
Pond
THIRD AVE
SECOND AVE
FIRST AVE
FIFTH ST
FOURTH ST
THIRD ST
SECOND ST
FIRST
FIR ST
SPRUCE ST
CEDAR ST
CYPRESS ST
PINE ST
ASH ST
OAK ST
LOCUST ST
WALNUT ST
MAPLE ST
CHESTNUT ST
SIXTH
AVE.
AVE.
WIL
UMA
184
185
4
5
8
9
16
17
S 27°18' E = S 27°21' E
S 85°12½' E
S 25°59' E
S 32°44' W
S 45°39' W
S 62°02' W
S 9°31' W
S 5°21' E
S 7°01' E
1755+20.4 PC
1758+30
1760+83.1 PT
1810+61.2 PC
1812+09.9 PT
1816+74.3 PC
1818+41.0 PT
24" Pipe
18" Pipe
30" Pipe
12" Pipe