OREGON STATE HIGHWAY DEPARTMENT

Proposed Line Change

KELLEY'S CORNER TO COOS BAY JCT.

~~PACIFIC HIGHWAY~~ COOS BAY-ROSEBURG HWY.

DOUGLAS COUNTY

Scale: 1" = 100' April, 1933

DRG. No. 3B-26-17

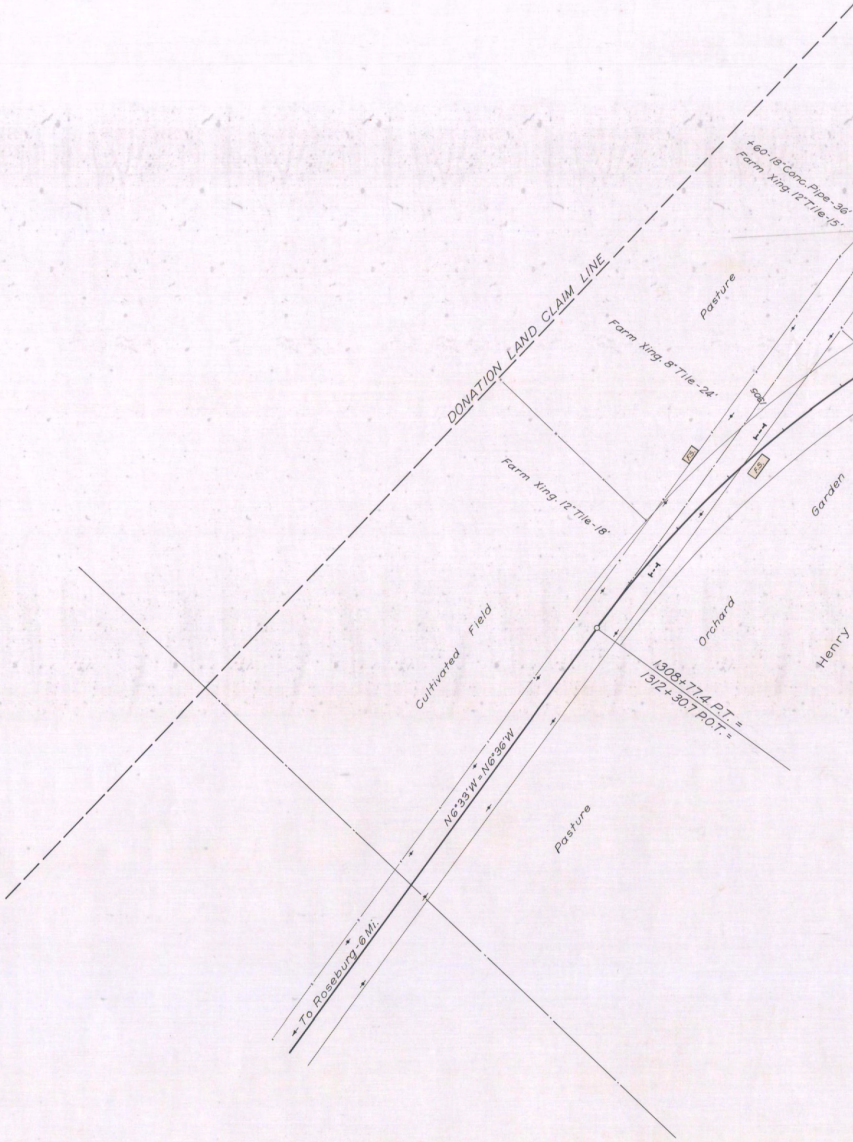
DONATION LAND CLAIM LINE
+60-18" Conc. Pipe-36'
Farm Xing. 12" Tile-15'
Pasture
Farm Xing. 8" Tile-24'
S0G
F.S.
F.S.
Farm Xing. 12" Tile-18'
Garden
Cultivated Field
Orchard
Henry
1308+77.4 P.T. =
1312+30.7 P.O.T. =
N6°33'W = N6°36'W
Pasture
← To Roseburg-6 Mi.

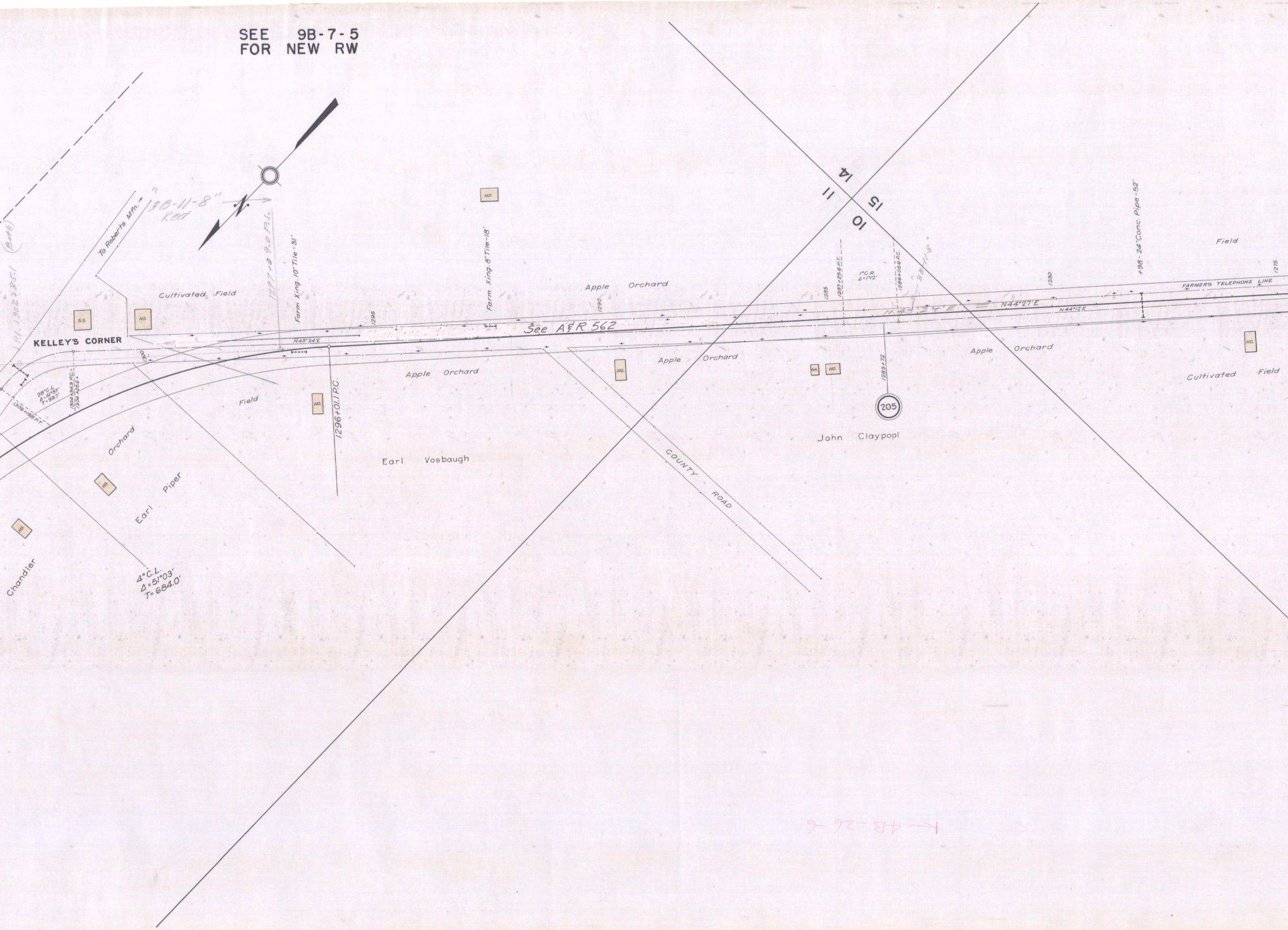

SEE 9B-7-5
FOR NEW RW

N
"3B-11-8"
Red
1 P.I. 1302+85.1
(Both)
To Roberts Mfn.
KELLEY'S CORNER
S.S.
HO.
Cultivated Field
1297+09.0 P.S.
Farm Xing. 10" Tile - 31'
N45°24'E
1300
28°C.L.
Δ=51°57'
T=99.7'
1304+84.9 P.C.
1304+25.6
1306+98 P.T.
1296+01.1 P.C.
Field
Orchard
Earl Piper
HO.
Chandler
4°C.L.
Δ=51°03'
T=684.0'
1295
Farm Xing. 8" Tile - 18'
HO.
See A&R 562
Apple Orchard
1290
Apple Orchard
Earl Vosbaugh
COUNTY ROAD
14
11
15
10
1285
1287+25.6 P.T.
1°C.R.
Δ=1°12'
1286+05.6 P.C.
3B-11-8"
N. 43°24'E
N44°27'E
N44°12'E
1280
GA.
HO.
1283+72
205
John Claypool
Apple Orchard
+98 - 24" Conc. Pipe - 52'
Field
1275
FARMERS TELEPHONE LINE
HO.
Cultivated Field

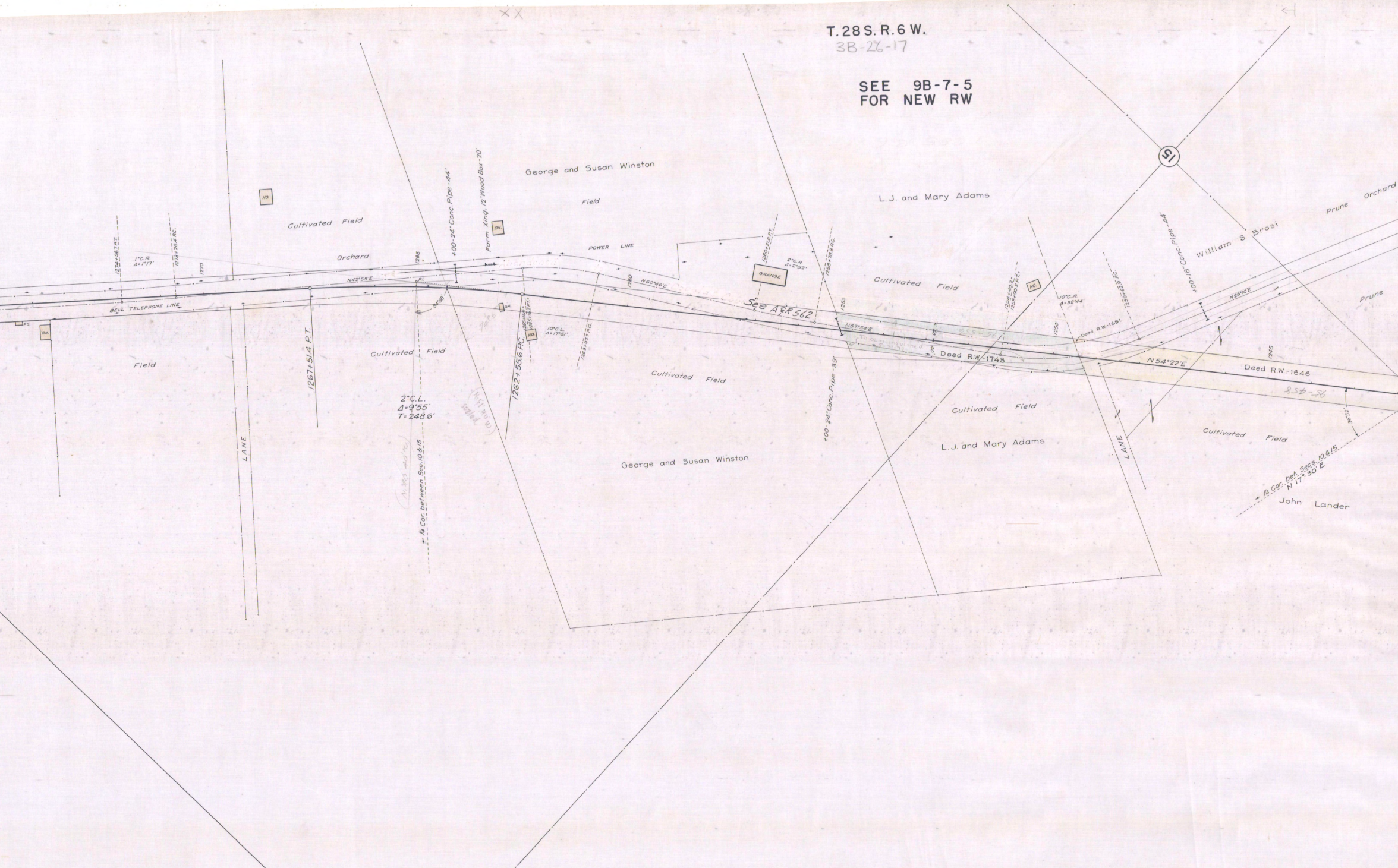
T. 28 S. R. 6 W.
3B-26-17
SEE 9B-7-5
FOR NEW RW
15
George and Susan Winston
Field
Cultivated Field
Orchard
HO.
BN.
F.S.
Field
LANE
BELL TELEPHONE LINE
1274+58.7 P.T.
1273+28.4 P.C.
1°C.R.
Δ=1°17'
1270
1265
N42°55'E
P.I.
84°58'
1267+51.4 P.T.
Cultivated Field
2°C.L.
Δ=9°55'
T=248.6'
¼ Cor. between Sec. 10 & 15
+00-24" Conc. Pipe-44'
Farm Xing. 12" Wood Box-20'
POWER LINE
GA.
HO.
1262+55.6 P.C.
1263+15.8 P.C.
1265+76.2 P.T.
10°C.L.
Δ=17°51'
1263+97.7 P.C.
1260
N60°46'E
See A & R 562
GRANGE
1260+21.6 P.T.
2°C.R.
Δ=2°52'
1258+78.3 P.C.
1255
Cultivated Field
George and Susan Winston
L.J. and Mary Adams
Cultivated Field
N57°54'E
To be relinquished
5-31-77
40
40
95-556
Deed R.W.-1743
+00-24" Conc. Pipe-39'
1254+40.2 P.C.
1253+90.2 P.T.
HO.
10°C.R.
Δ=32°44'
1250
Deed R.W.-1691
1250+62.9 P.C.
+00-18" Conc. Pipe-44'
William S. Brosi
Prune Orchard
N25°10'E
Prune
N54°22'E
Deed R.W.-1646
1245
95-458
36°52'
Cultivated Field
L.J. and Mary Adams
LANE
Cultivated Field
¼ Cor. bet. Sec's. 10 & 15
N 17°30'E
John Lander

SEE 9B-7-5
FOR NEW RW

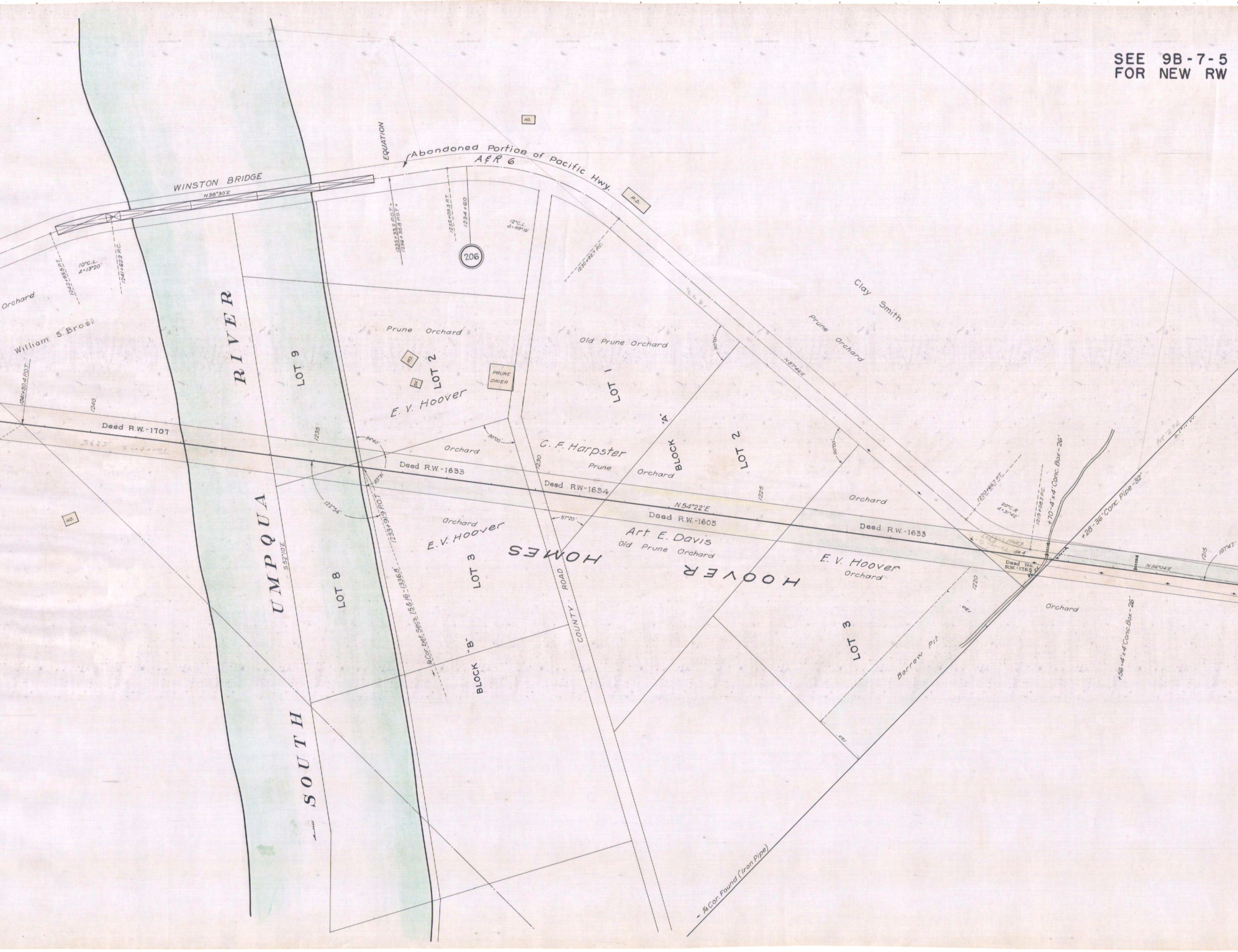

WINSTON BRIDGE
N38°30'E
EQUATION
Abandoned Portion of Pacific Hwy.
A&R 6
1242+95.5 P.T.
10°C.L.
Δ=13°20'
1241+62.2 P.C.
1235+33.2 P.O.T.=
1236+35.8 P.O.T.
1235+03.3 P.T.
1234+60
12°C.L.
Δ=49°16'
206
1230+92.7 P.C.
HO.
P.D.
Orchard
William S. Brosi
1241+50.4 P.O.T.
1240
SOUTH UMPQUA RIVER
S.52°10'E.
LOT 9
LOT 8
Prune Orchard
HO.
SH.
LOT 2
PRUNE DRIER
E. V. Hoover
LOT 1
Old Prune Orchard
Clay Smith
Prune Orchard
N87°46'E
Deed R.W.-1707
1235
84°40'
85°31'
122°54'
1233+91.9 P.O.T.
¼ Cor. bet. Secs. 15 & 16-13368
Deed R.W.-1633
Orchard
90°00'
C. F. Harpster
Prune Orchard
1230
Deed RW-1634
BLOCK "A"
LOT 2
90°00'
1225
N54°22'E
Deed R.W.-1605
57°20'
Orchard
E. V. Hoover
LOT 3
BLOCK "B"
HOMES
COUNTY ROAD
Art E. Davis
Old Prune Orchard
HOOVER
Orchard
Deed R.W.-1633
E. V. Hoover
Orchard
1220
LOT 3
Borrow Pit
120
1220+66.7 P.T.
20°C.R.
Δ=3°42'
1219+08.2 P.C.
156.4'
Deed No. R.W.-1765
+70-4'x4' Conc. Box-26'
+28-36" Conc. Pipe-32'
+56-4'x4' Conc. Box-26'
N56°04'E
1215
107°47'
Orchard
¼ Cor. Found (Iron Pipe)

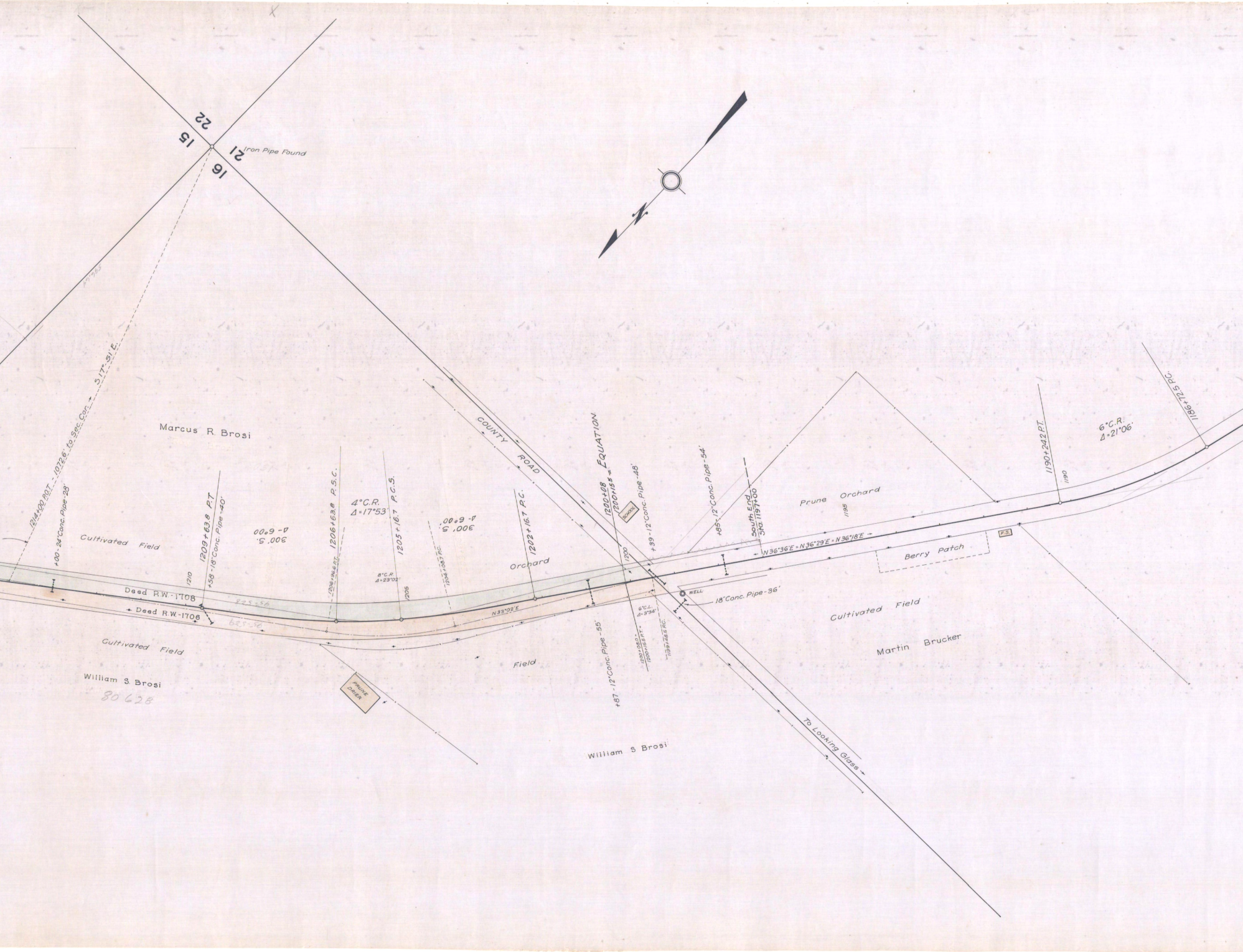
15
22
21
16
Iron Pipe Found
1214+00 P.O.T. - 1072.6' to Sec. Cor. → S.17°51'E.
Marcus R. Brosi
COUNTY ROAD
+00 - 24"Conc. Pipe-28'
Cultivated Field
1209+63.8 P.T
+58 - 18"Conc. Pipe-40'
300' S.
Δ- 6°00
1206+63.8 P.S.C.
4°C.R.
Δ=17°53'
1205+16.7 P.C.S.
300' S.
Δ- 6°00
1202+16.7 P.C.
1200+08
1200+15.5 = EQUATION
SCHOOL
+39 - 12"Conc. Pipe-48'
+85 - 12"Conc. Pipe-54'
South End
Sta. 1197+00
Prune Orchard
1195
1190+24.2 P.T.
1190
6°C.R.
Δ=21°06'
1186+72.5 P.C.
1210
Deed R.W.-1708
Deed R.W.-1706
825-56
1206+96.6 P.T.
8°C.R.
Δ=23°02'
1205
1204+08.7 P.C.
Orchard
N33°02'E
1200
6°C.L.
Δ=3°34'
1200+08.0 = 1200+15.5 P.T.
1199+48.5 P.C.
N36°36'E = N36°29'E = N36°18'E
Berry Patch
F.S.
WELL
18"Conc. Pipe-36'
+87 - 12"Conc. Pipe-55'
Cultivated Field
Martin Brucker
Cultivated Field
William S. Brosi
80628
PRUNE DRIER
Field
William S Brosi
To Looking Glass

T. 28 S. R. 6 W.
3B-26-17

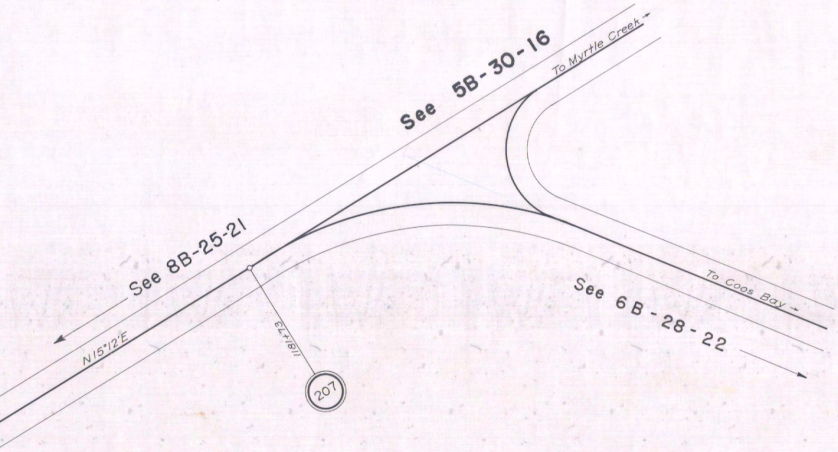
See 5B-30-16
To Myrtle Creek
See 8B-25-21
N 15°12'E
1181+73
207
To Coos Bay
See 6 B-28-22

Kelley's Corner-Coos Bay Jct.
DRG. No. 3B-26-17