OREGON STATE HIGHWAY DEPARTMENT
LOCATED LINE

GARDINER SUMMIT - LANE CO. LINE SECTION

ROOSEVELT-COAST HIGHWAY DOUGLAS COUNTY

SCALE 1 INCH = 400 FEET

SURVEY BEGUN AUG. 13, 1921 SURVEY PARTIALLY COMPLETED DEC. 18, 1921
" " JAN. 12, 1922 SURVEY COMPLETED MARCH 28, 1922
BEARINGS TRUE U.S.G.S. DATUM
B.O. Johnson Locating Engineer.

DR'G. No. 3B23-26

SUPERSEDED BY DRG. [illegible]

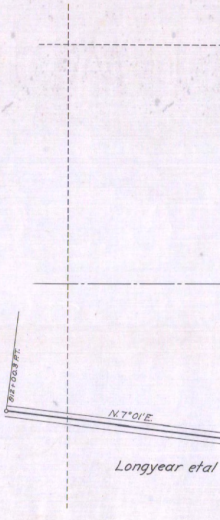
812+00.3 P.T.
N.7°01'E.
Longyear etal

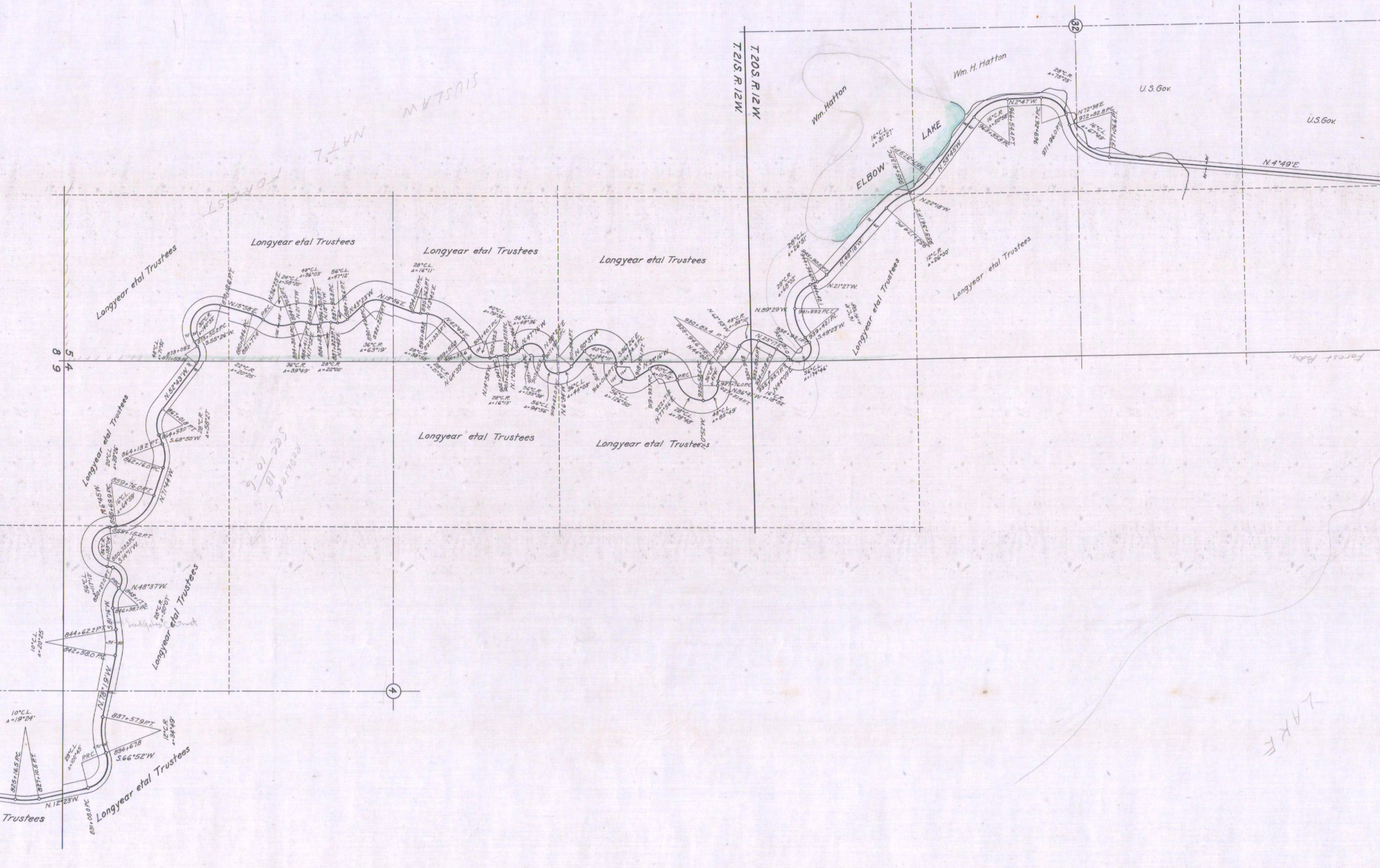

T.20S.R.12W.
T.21S.R.12W.
Wm. Hatton
Wm. H. Hatton
ELBOW LAKE
U.S.Gov.
U.S.Gov.
32
4
8 9
5 4
SIUSLAW NAT'L FOREST
Forest Bdry.
LAKE
Longyear etal Trustees
Longyear etal Trustees
Longyear etal Trustees
Longyear etal Trustees
Longyear etal Trustees
Longyear etal Trustees
Longyear etal Trustees
Longyear etal Trustees
Longyear etal Trustees
Longyear etal Trustees
Longyear etal Trustees
Trustees
N.4°49'E.
N.72°38'E.
972+82.8 P.C.
16°C.L. Δ=67°49'
977+06.6 P.T.
971+96.0 P.T.
969+26.7 P.C.
28°C.R. Δ=75°25'
N.2°47'W.
966+54.4 P.T.
16°C.R. Δ=50°58'
963+35.8 P.C.
N.53°45'W.
955+41.3 P.C.
957+37.9 P.T.
16°C.L. Δ=31°27'
N.22°18'W.
955+34.1 P.T.
953+17.4 P.C.
12°C.R. Δ=26°00'
N.48°18'W.
945+90.5 P.T.
944+96 P.C.
28°C.L. Δ=26°51'
28°C.R. Δ=68°02'
N.21°27'W.
941+99.2 P.C.C.
16°C.R. Δ=14°18'
N.89°29'W.
939+42.1 P.C.
S.49°23'W.
939+33.1 P.T.
N.25°17'E.
56°C.L. Δ=174°46'
16°C.R. Δ=18°52'
N.44°09'E.
935+55.7 P.T.
N.62°53'W.
48°C.R. Δ=88°10'
927+76.0 P.C.
927+31.4 P.T.
N.86°41'W.
48°C.L. Δ=85°49'
N.52°43'W.
867+01.8 P.T.
864+93.0 P.C.
28°C.R. Δ=58°27'
S.68°50'W.
864+13.2 P.T.
862+16.0 P.C.
859+76.0 P.T.
16°C.L. Δ=64°59'
N.71°44'W.
N.6°45'W.
855+69.9 P.C.
853+15.2 P.T.
36°C.R. Δ=189°04'
850+73.3 P.C.
S.14°11'W.
56°C.L. Δ=117°12'
850+27.0 P.T.
P.R.C.
N.48°37'W.
848+17.7
846+38.7 P.C.
28°C.R. Δ=50°07'
S.81°16'W.
Sand Gates Contract
844+62.2 P.T.
10°C.L. Δ=20°25'
842+58.0 P.C.
N.78°19'W.
837+57.9 P.T.
12°C.R. Δ=34°49'
834+67.8
S.66°52'W.
28°C.L. Δ=100°45'
P.R.C.
831+08.0 P.C.
N.12°23'W.
10°C.L. Δ=19°24'
825+16.5 P.C.
827+10.5 P.T.
N.15°58'E.
S.55°26'W.
22°C.R. Δ=20°25'
36°C.R. Δ=39°49'
28°C.R. Δ=22°00'
N.43°23'W.
N.19°56'E.
28°C.L. Δ=16°11'
48°C.L. Δ=36°03'
56°C.L. Δ=47°12'
36°C.R. Δ=63°19'
40°C.L. Δ=79°38'
56°C.L. Δ=48°36'
56°C.L. Δ=135°04'
N.50°37'W.
40°C.R. Δ=47°03'
56°C.L. Δ=126°50'
28°C.L. Δ=78°48'
48°C.L. Δ=83°49'
N.56°47'W.
Sec 10-6
18
Revised

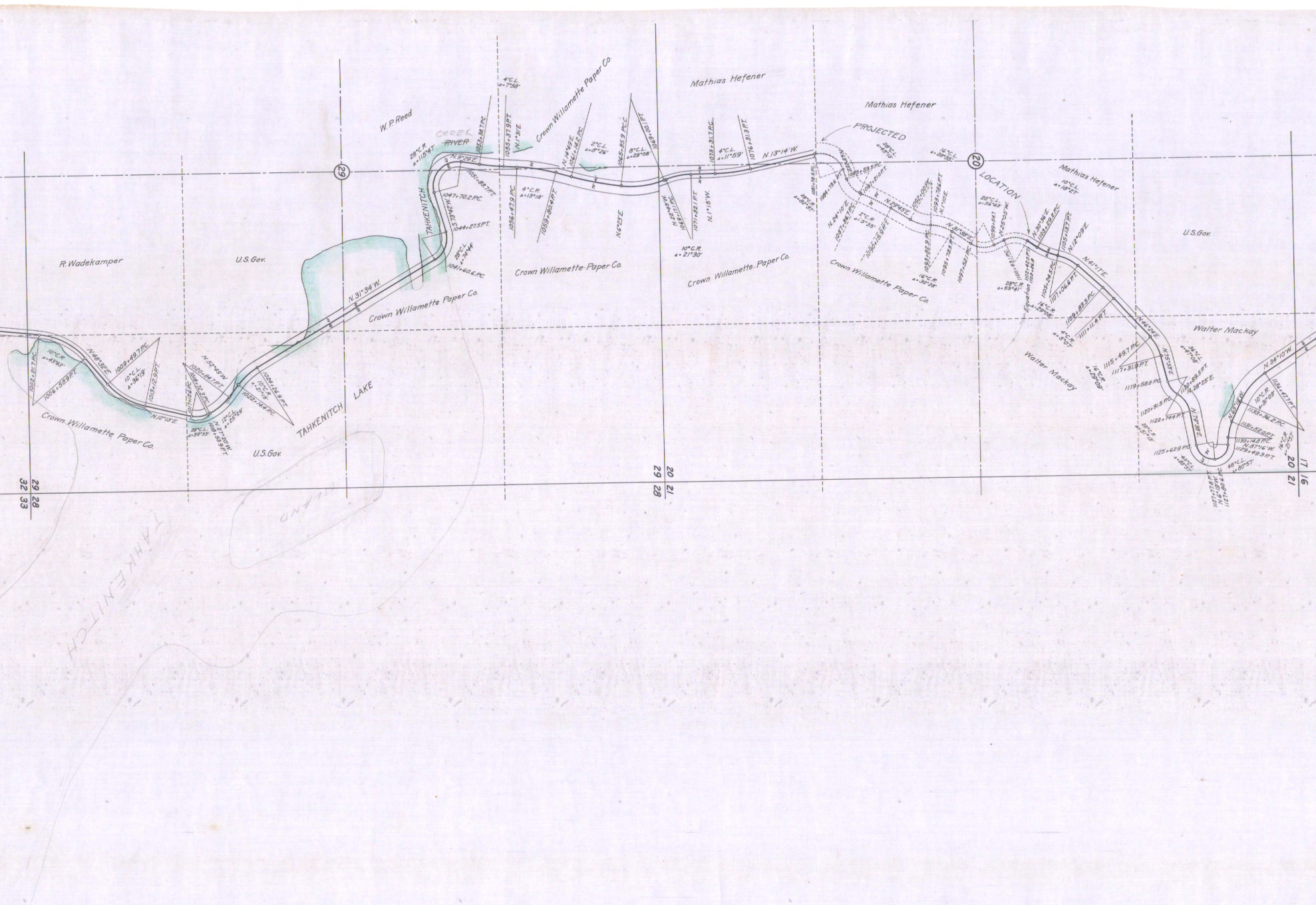
R. Wadekamper
U.S. Gov.
U.S. Gov.
Crown Willamette Paper Co.
1002+21.7 P.C.
10°C.R. Δ=43°43'
1006+58.9 P.T.
N.48°32'E.
1009+49.7 P.C.
10°C.L. Δ=36°19'
1013+12.9 P.T.
N.12°13'E.
1017+12.6 P.C.
28°C.L. Δ=39°33'
1018+72.3 P.C.
1018+53.9 P.T.
N.27°20'W.
1020+84.7 P.T.
N.52°49'W.
12°C.L. Δ=25°29'
1022+14.4 P.C.
10°C.R. Δ=21°15'
1024+26.9 P.T.
TAHKENITCH LAKE
N.31°34'W.
Crown Willamette Paper Co.
29
32 33
29 28
W. P. Reed
CREEK
~~RIVER~~
TAHKENITCH
28°C.R. Δ=115°47'
N.9°29'E.
1053+38.7 P.C.
1051+83.7 P.T.
1047+70.2 P.C.
S.73°42'W.
1044+27.5 P.T.
28°C.L. Δ=74°44'
1041+60.6 P.C.
4°C.L. Δ=7°58'
1055+37.9 P.T.
N.1°31'E.
1056+47.9 P.C.
4°C.R. Δ=13°18'
1059+80.4 P.T.
Crown Willamette Paper Co.
N.14°49'E.
1061+14.2 P.C.
2°C.L. Δ=8°26'
1065+35.9 P.C.C.
8°C.L. Δ=29°08'
N.6°23'E.
1069+00.1 P.T.
Crown Willamette Paper Co.
N.22°45'W.
1069+17.1 P.C.
10°C.R. Δ=21°30'
1071+32.1 P.T.
N.1°15'W.
1073+31.7 P.C.
4°C.L. Δ=11°59'
1076+31.3 P.T.
N.13°14'W.
Mathias Hefener
Crown Willamette Paper Co.
29 28
20 21
Mathias Hefener
PROJECTED
1081+78.5 P.C.
28°C.R. Δ=82°37'
N.69°23'E.
1084+73.6 P.T.
1085+59.5 P.C.
28°C.L. Δ=45°13'
1087+21.0 P.T.
N.24°10'E.
1087+36.7 P.C.
2°C.R. Δ=5°35'
1090+15.9 P.T.
N.29°45'E.
1092+00 P.C.
1093+78.6 P.T.
N.1°10'E.
1093+82.9 P.C.
16°C.R. Δ=30°28'
1095+73.3 P.T.
N.31°38'E.
16°C.L. Δ=28°35'
1097+52.1 P.C.
Crown Willamette Paper Co.
20
LOCATION
28°C.L. Δ=56°43'
1099+54.7
N.25°05'W.
1100+43.1 P.C.
28°C.R. Δ=55°41'
Equation
1102+42.0 P.T.
1102+26.8
N.30°36'E.
1103+29.8 P.C.
16°C.R. Δ=29°08'
Mathias Hefener
10°C.L. Δ=18°27'
1105+24.5 P.C.
1105+13.7 P.T.
N.12°09'E.
1107+06.6 P.T.
N.41°17'E.
1109+83.5 P.C.
1111+11.4 P.T.
4°C.R. Δ=5°07'
Walter Mackay
U.S. Gov.
Walter Mackay
N.46°24'E.
1115+49.7 P.C.
1117+31.9 P.T.
16°C.R. Δ=29°09'
N.75°33'E.
36°C.L. Δ=47°08'
1119+58.8 P.C.
1120+89.5 P.T.
N.28°25'E.
1120+91.5 P.C.
1122+74.4 P.T.
28°C.R. Δ=51°13'
N.79°38'E.
1125+62.9 P.C.
40°C.L. Δ=85°57'
1127+77.8 P.T.
N.6°19'W.
1127+80.6 P.C.
48°C.L. Δ=80°57'
1129+49.3 P.T.
N.87°16'W.
1130+14.8 P.C.
1131+52.0 P.T.
N.65°19'W.
10°C.R. Δ=31°09'
1133+36.2 P.C.
1136+47.7 P.T.
N.34°10'W.
16°C.R. Δ=21°57'
20 21
17 16
ISLAND
TAHKENITCH

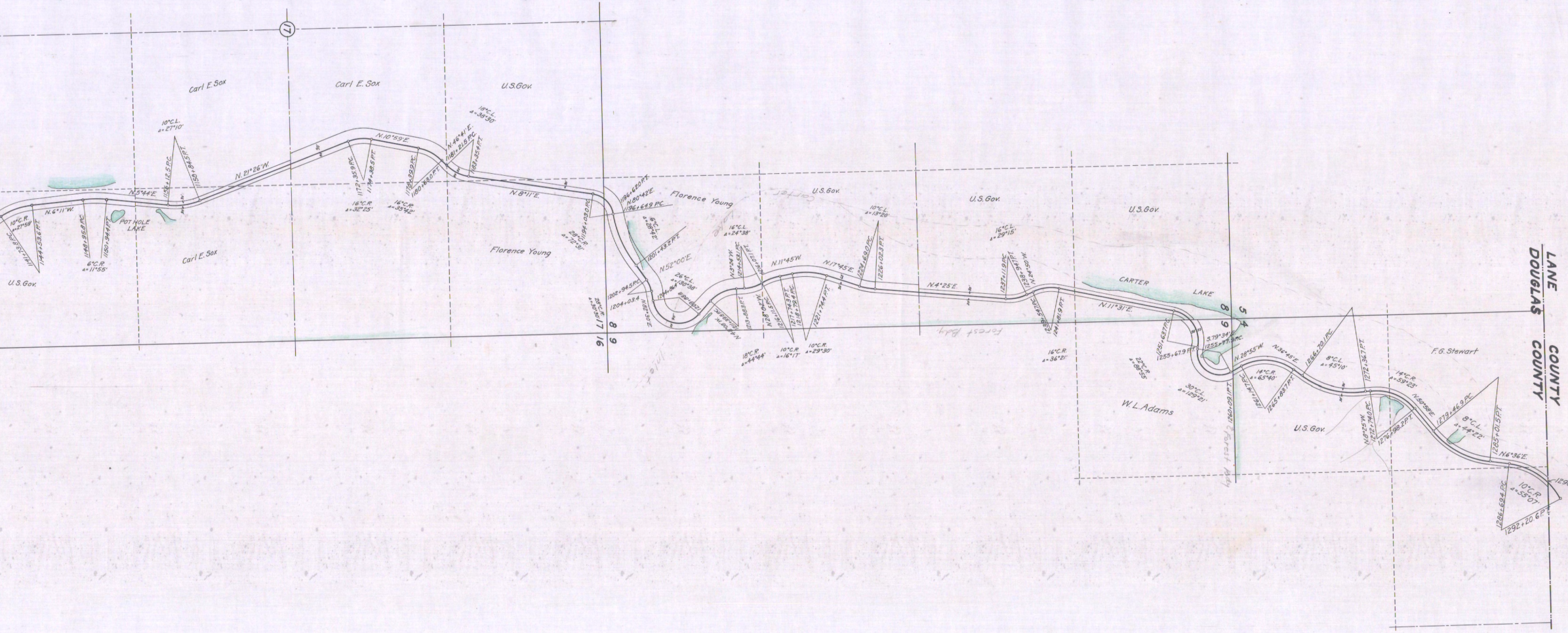
17
Carl E. Sox
Carl E. Sox
U.S.Gov.
Carl E. Sox
U.S. Gov.
POT HOLE LAKE
10°C.R. Δ=27°59'
1141+73.8 P.C.
1144+53.6 P.T.
N.6°11'W.
1148+95.8 P.C.
1150+94.4 P.T.
6°C.R. Δ=11°55'
N.5°44'E.
10°C.L. Δ=27°10'
1156+12.5 P.C.
1158+84.5 P.T.
N.21°26'W.
N.10°59'E.
1172+35.9 P.C.
1174+38.5 P.T.
16°C.R. Δ=32°25'
1178+39.9 P.C.
1180+63.0 P.T.
16°C.R. Δ=35°42'
N.46°41'E.
1181+21.5 P.C.
1183+35.4 P.T.
18°C.L. Δ=38°30'
N.8°11'E.
1194+03.0 P.C.
28°C.R. Δ=72°31'
Florence Young
1196+62.0 P.T.
N.80°42'E.
1196+64.9 P.C.
Florence Young
6°C.L. Δ=28°42'
1201+43.2 P.T.
N.52°00'E.
1202+94.5 P.C.
1204+03.4
28°C.R. Δ=30°30'
N.82°30'E.
26°C.L. Δ=130°38'
1204+86.4
1209+98.8
17
16
8
9
Lake
Inlet
16°C.L. Δ=24°38'
N.3°24'W.
1214+53.1 P.C.
1216+07.1 P.T.
N.48°00'W.
1211+39.8 P.C.
1213+88.3 P.T.
N.28°04'W.
1216+11.5 P.C.
18°C.R. Δ=44°44'
1217+74.3 P.T.
1218+79.4 P.C.
10°C.R. Δ=16°17'
1221+74.4 P.T.
10°C.R. Δ=29°30'
N.11°45'W.
N.17°45'E.
Carter
U.S. Gov.
10°C.L. Δ=13°20'
1224+69.0 P.C.
1226+02.3 P.T.
U.S. Gov.
N.4°25'E.
Forest Bdy.
16°C.L. Δ=29°15'
1237+11.9 P.C.
1238+94.7 P.T.
N.24°50'W.
1239+54.7 P.C.
1241+81.9 P.T.
16°C.R. Δ=36°21'
U.S.Gov.
CARTER LAKE
N.11°31'E.
1251+63.7 P.C.
1255+67.9 P.T.
22°C.R. Δ=88°55'
S.79°34'E.
1255+77.9 P.C.
30°C.L. Δ=129°21'
1260+09.1 P.T.
Forest Bdy.
W. L. Adams
8
9
5
4
N.28°55'W.
1261+14.7 P.C.
14°C.R. Δ=65°40'
1265+83.7 P.T.
N.36°45'E.
1266+70.1 P.C.
8°C.L. Δ=45°10'
1272+36.7 P.T.
U.S.Gov.
N.8°25'W.
1272+74.0 P.C.
14°C.R. Δ=59°23'
1276+98.2 P.T.
N.50°58'E.
F.G. Stewart
1279+46.9 P.C.
8°C.L. Δ=44°22'
1285+01.5 P.T.
N.6°36'E.
1286+69.4 P.C.
10°C.R. Δ=55°07'
1292+20.6 P.T.
129
LANE COUNTY
DOUGLAS COUNTY

0+91

Gardiner Summit-Lane Co. Line
DR'G. No. 3B23-26

SUPERSEDED BY DRG. 4B-23-15
1B-24-16