OREGON STATE HIGHWAY DEPARTMENT

# COOS BAY-ROSEBURG HIGHWAY
## CAMAS MT. TO WINSTON
### DOUGLAS COUNTY

Scale 1 in = 400 ft. Aug. 1921.

Dr'g. No. 3B19-13

SUPERSEDED BY DRG. 3B 12 8

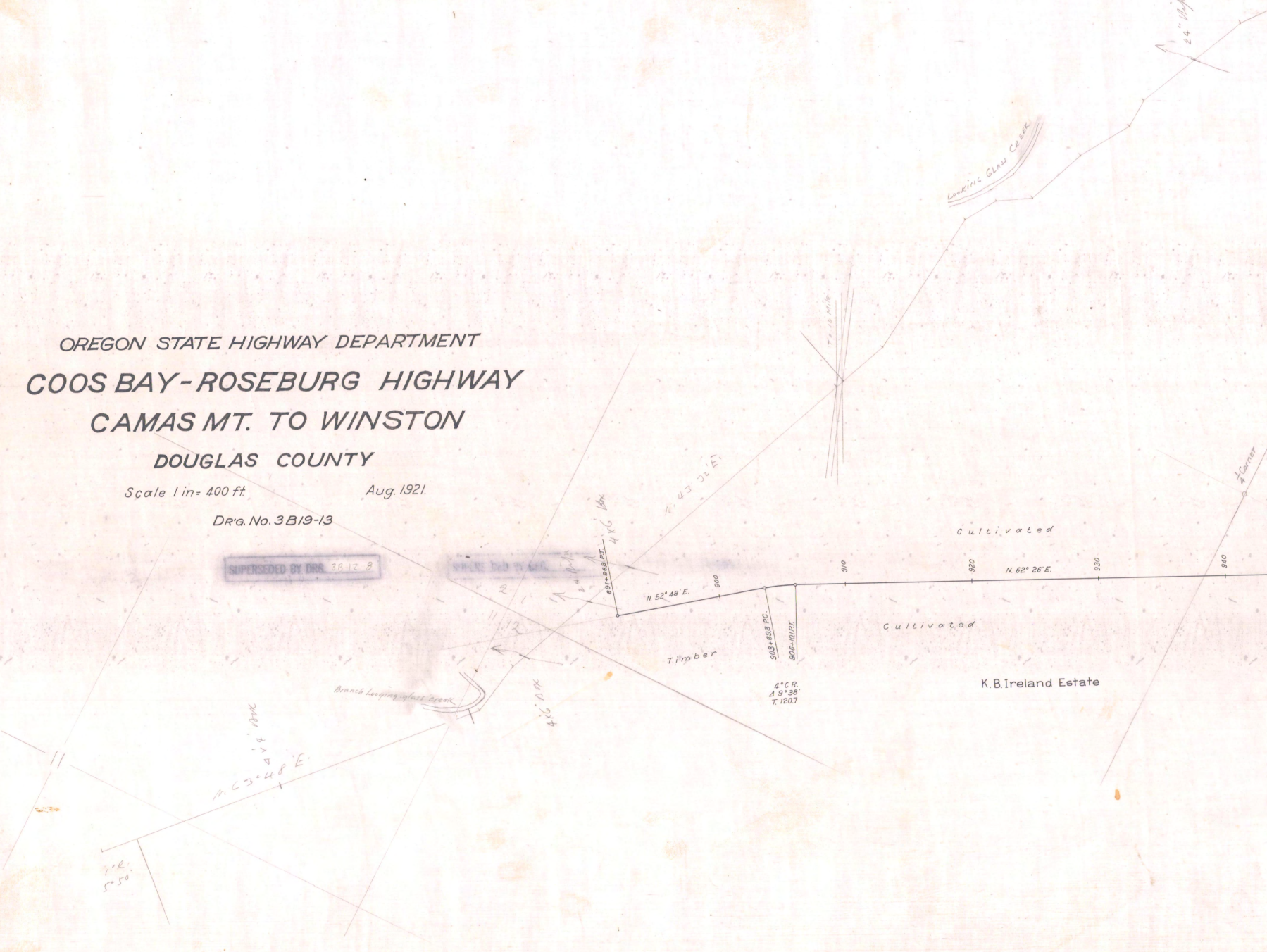
24" Pipe
Looking Glass Creek
To 10 Mile
N. 43° 32' E.
4x6 Box
2 4 Pipe
891+86.8 P.T.
N. 52° 48' E.
900
903+69.3 P.C.
906+10.1 P.T.
910
920
N. 62° 26' E.
930
940
¼ Corner
Cultivated
Cultivated
Timber
4° C.R.
Δ 9° 38'
T. 120.7
K. B. Ireland Estate
2
11
12
Branch Looking-glass Creek
4x6 Box
N. 63° 48' E.
4'x4' Box
7° R.
5° 50'

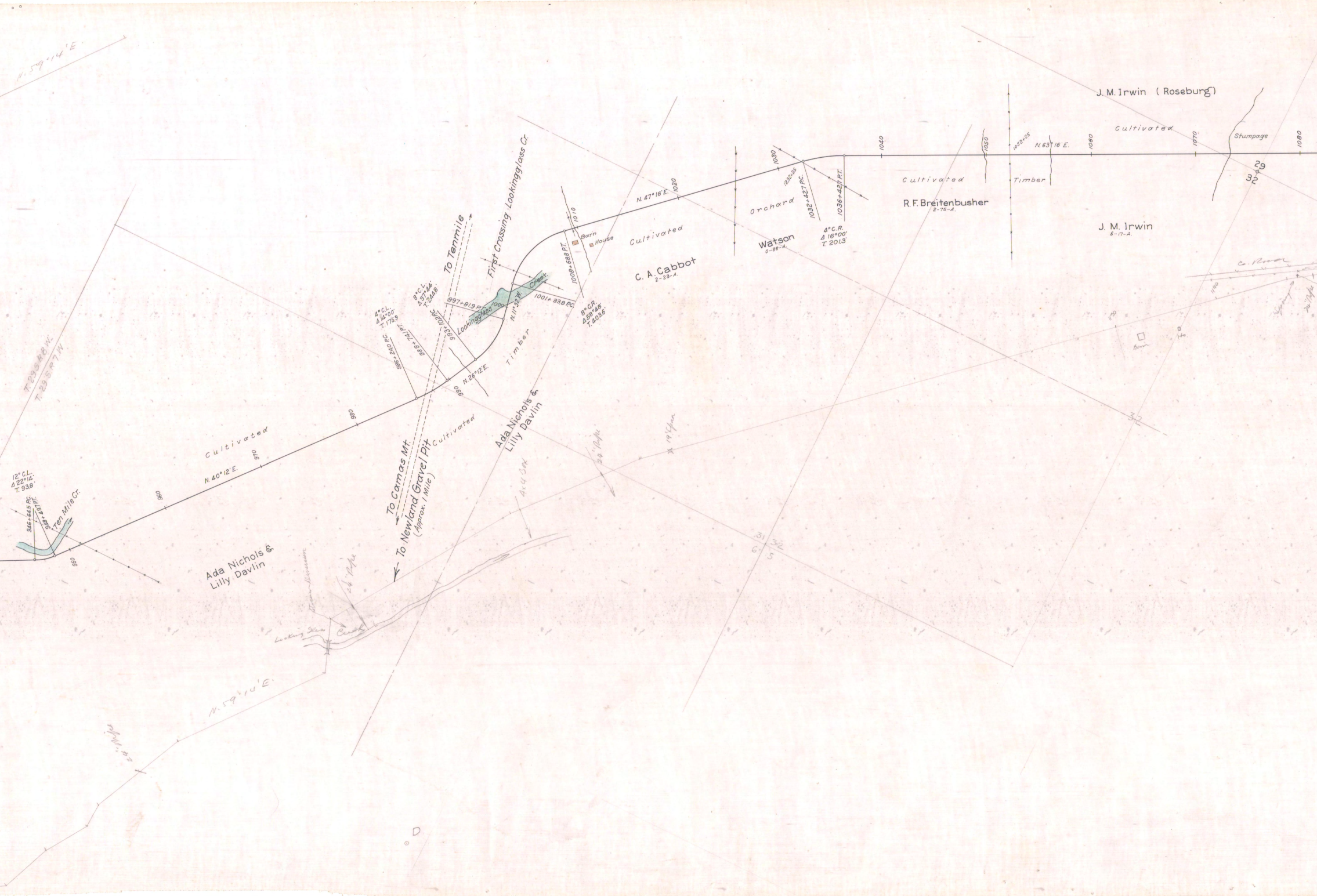
N.59°14'E.
T.29S.R.8W.
T.29S.R.7W.
12° C.L.
Δ 22°14'
T. 93.8'
946+64.5 P.C.
948+49.7 P.T.
Ten Mile Cr.
950
960
970
N. 40° 12' E.
Cultivated
Ada Nichols &
Lilly Davlin
980
4° C.L.
Δ 14°00'
T. 175.9
986+24.0 P.C.
989+74.1 P.T.
8° C.L.
Δ 37°44'
T. 244.8
993+10.2 P.C.
990
N. 26°12' E.
To Tenmile
First Crossing Lookingglass Cr.
997+81.9 P.T.
1000
Lookingglass Creek
N. 11°32' W.
1001+33.8 P.C.
8° C.R.
Δ 58°48'
T. 403.6
1008+68.8 P.T.
1010
Barn
House
Timber
To Camas Mt.
To Newland Gravel Pit
(Approx. 1 Mile)
Cultivated
Ada Nichols &
Lilly Davlin
N. 47° 16' E.
1020
Cultivated
C. A. Cabbot
2-23-A.
Orchard
Watson
0-88-A.
1030
1232+25
1032+42.7 P.C.
1036+42.7 P.T.
4° C.R.
Δ 16°00'
T. 201.3'
1040
Cultivated
1050
1052+25
N. 63° 16' E.
Timber
R. F. Breitenbusher
2-75-A.
1060
J. M. Irwin (Roseburg)
Cultivated
1070
Stumpage
1080
29
32
J. M. Irwin
6-17-A.
Co. Road
32
31
32
6
5
Creek
N.59°14'E.

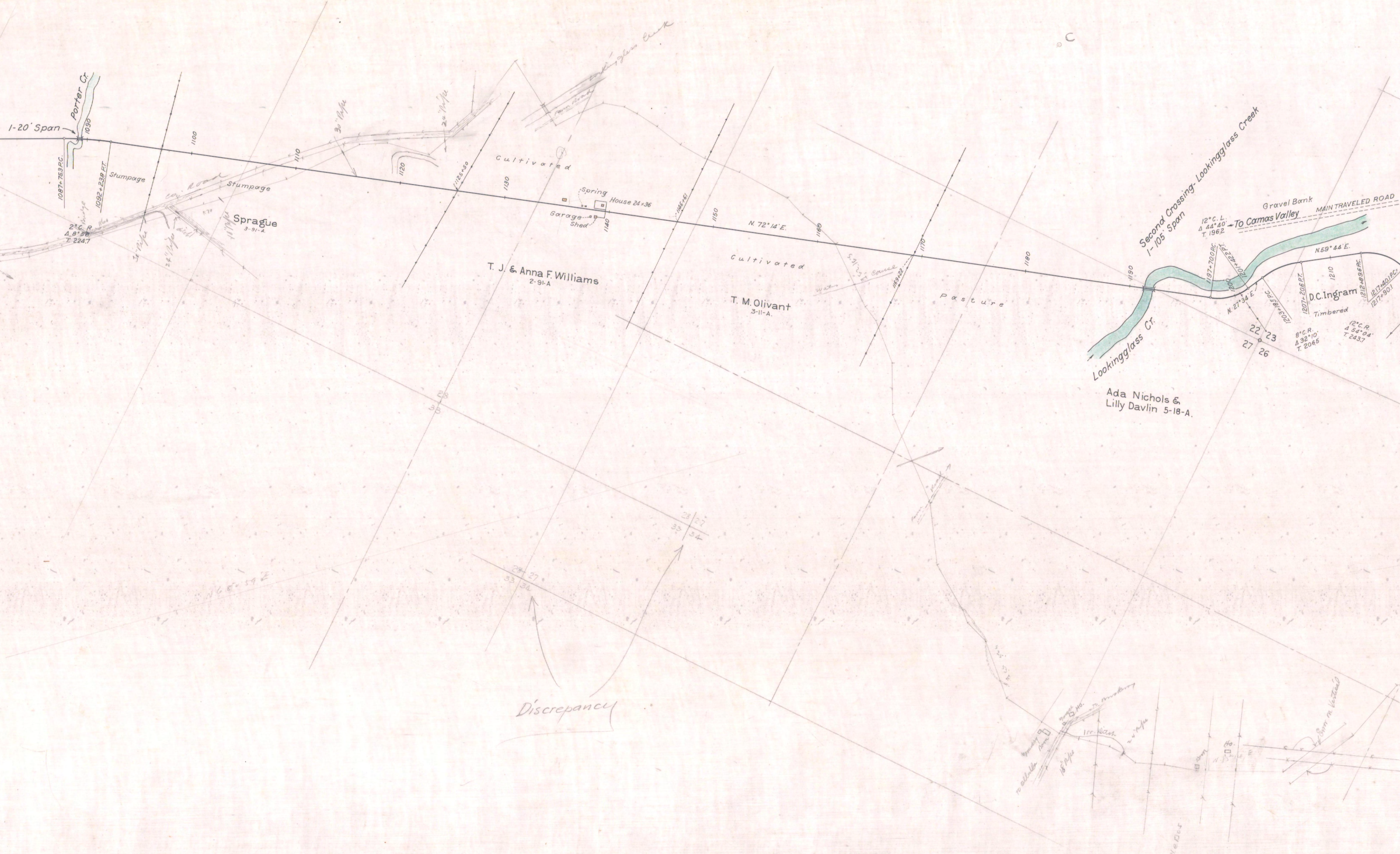
1-20' Span
Porter Cr.
1090
1087+75.3 P.C.
1092+23.8 P.T.
Stumpage
2° C. R.
Δ 8° 58'
T. 224.7
Bridge
1100
1110
Co. Road
Stumpage
36" Pipe
24" Pipe
18" Pipe
30" Pipe
24" Pipe
Sprague
3-91-A.
1120
1125+50
1130
Lookingglass Creek
Farm Road
Cultivated
Spring
House 24×36
Garage
Shed
1140
T. J. & Anna F. Williams
2-91-A
1146+61
1150
N. 72° 14' E.
1160
Cultivated
T. M. Olivant
3-11-A.
1169+22
1170
Pasture
1180
1190
Second Crossing - Lookingglass Creek
1-105' Span
Lookingglass Cr.
12° C. L.
Δ 44° 40'
T. 196.2
To Camas Valley
Gravel Bank
MAIN TRAVELED ROAD
1197+70.0 P.C.
1200
1201+42.2 P.T.
N. 27° 34' E.
1203+18.5 P.C.
1207+20.6 P.T.
1210
N. 59° 44' E.
1212+89.6 P.C.
1217+40.1 P.C.
1217+90.1
D. C. Ingram
Timbered
8° C. R.
Δ 32° 10'
T. 206.5
12° C. R.
Δ 54° 04'
T. 243.7
22 23
27 26
Ada Nichols &
Lilly Davlin 5-18-A.
28
33
28 27
33 34
28 27
33 34
Discrepancy
C

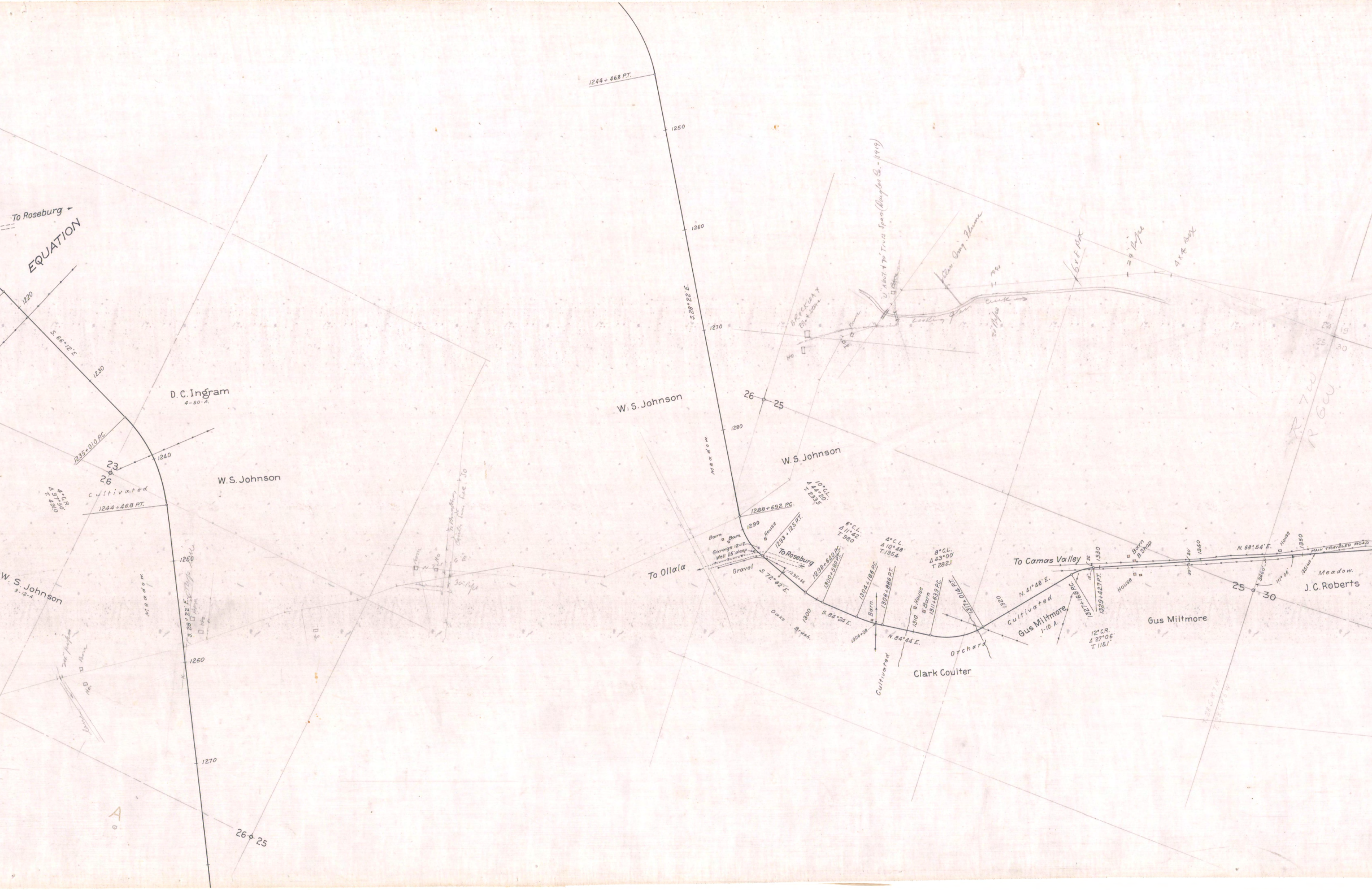
To Roseburg
EQUATION
1220
S. 66°12'E.
1230
D.C. Ingram
4-50-A.
1235+01.0 P.C.
23
26
1240
W.S. Johnson
4°C.R.
Δ 37°50'
T. 491.0
cultivated
1244+46.8 P.T.
1250
W. S. Johnson
9-12-A
Meadow
S. 28°22'E.
1260
1270
26
25
A
1244+46.8 P.T.
1250
1260
S. 28°22'E.
1270
Meadow
W. S. Johnson
26
25
1280
W. S. Johnson
10°C.L.
Δ 44°20'
T. 233.5
1288+69.2 P.C.
1290
Barn
Barn
House
Garage 12x12
Well 25' deep
1293+12.5 P.T.
To Roseburg
To Ollala
Gravel
S. 72°42'E.
1295+56
1298+64.0 P.C.
1300+59.0 P.T.
6°C.L.
Δ 11°42'
T. 98.0
1300
S. 84°24'E.
Oaks
Brush.
4°C.L.
Δ 10°48'
T. 135.4
1304+18.6 P.C.
1306+88.6 P.T.
1306+28
Barn.
N. 84°44'E.
Cultivated
1310
House
Barn
1311+63.9 P.C.
8°C.L.
Δ 43°00'
T. 282.1
1317+01.4 P.T.
Orchard
Clark Coulter
1320
N. 41°48'E.
Cultivated.
Gus Miltmore
1-10.A.
To Camas Valley
1327+16.9 P.C.
32
18
1330
1329+42.7 P.T.
12°C.R.
Δ 27°06'
T. 115.1
Barn
B.Shop
House
Gus Miltmore
20
30
1340
N. 68°54'E.
House
1350
MAIN TRAVELED ROAD
3460
111°06'
1351+18
Meadow.
25
30
J.C. Roberts
BROCKWAY
P.O. & Store
Ho.
Barn
"U" Abut. & 70' Truss Span (Douglas Co. – 1919)
Barn
Looking Glass Creek
Elev. Irrig. Flume
1941
30" Pipe
6x8 Box
24" Pipe
4x4 Box
R.7W
R.6W

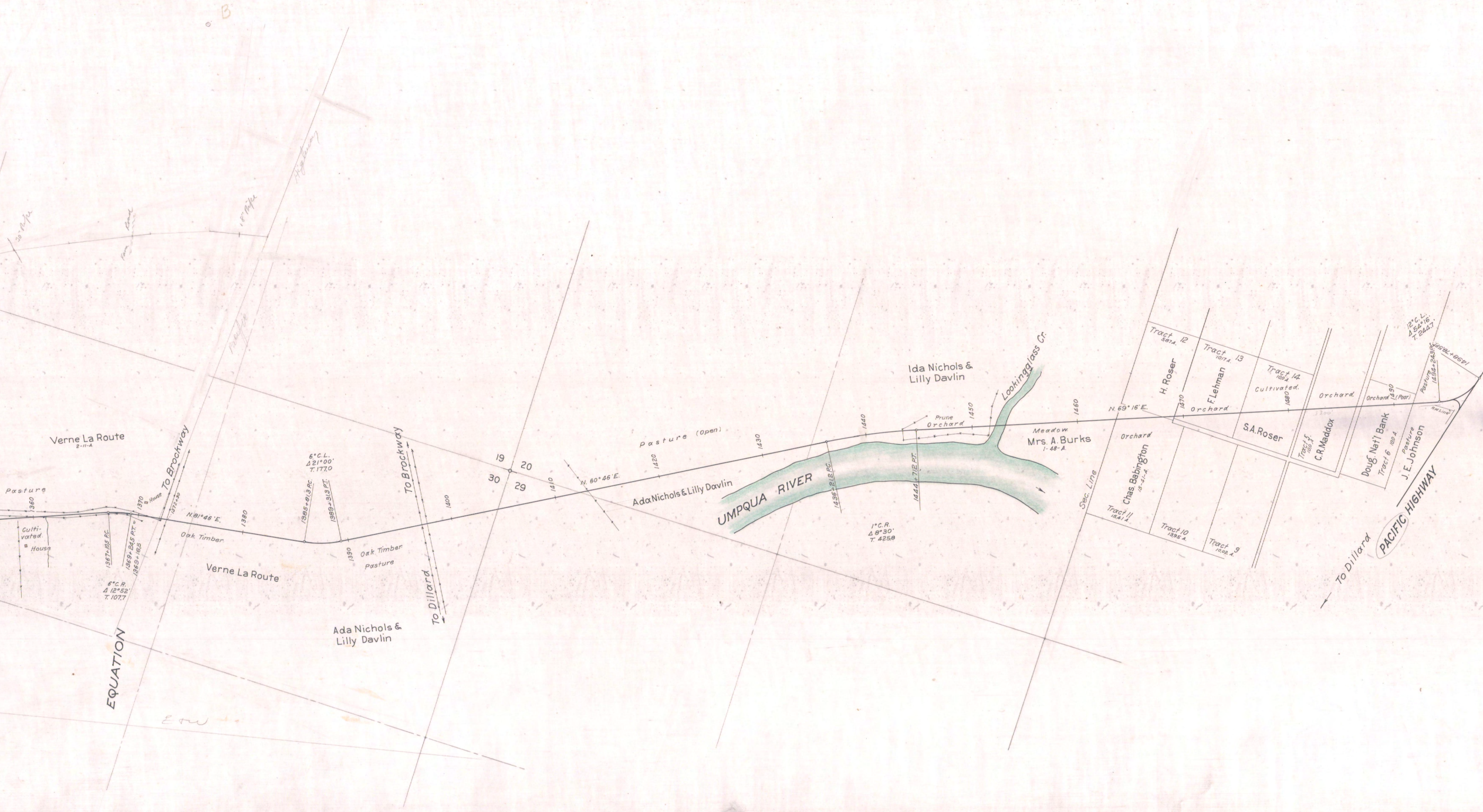
B
20" Pipe
Farm Road
18" Pipe
Highway
Pacific
Verne La Route
2-11-A.
Pasture
360
Culti-
vated.
House
1367+10.5 P.C.
1369+24.5 P.T. =
1369+16.5
6° C.R.
Δ 12°52'
T. 107.7
1370
House
To Brockway
1372+30
N. 81°46'E.
Oak Timber
1380
Verne La Route
EQUATION
6° C.L.
Δ 21°00'
T. 177.0
1385+81.3 P.C.
1389+31.3 P.T.
1390
Oak Timber
Pasture
To Brockway
To Dillard
1400
Ada Nichols &
Lilly Davlin
19
20
30
29
1410
N. 60°46'E.
1420
Pasture (Open)
Ada Nichols & Lilly Davlin
1430
UMPQUA RIVER
1436+21.2 P.C.
1440
1444+71.2 P.T.
1° C.R.
Δ 8°30'
T. 425.8
Prune
Orchard
1450
Ida Nichols &
Lilly Davlin
Lookingglass Cr.
1460
Meadow
Mrs. A. Burks
1-48-A.
N. 69°16'E.
Sec. Line
Orchard
Chas. Babington
15-41-A.
Tract 11
15.41 A.
Tract 12
5.87 A.
H. Roser
1470
Orchard
Tract 13
10.17 A.
F. Lehman
Tract 10
13.95 A.
Tract 9
10.02 A.
Tract 14
10.0 A.
Cultivated.
1480
S.A. Roser
3300
Orchard
Tract 5
10.0 A.
C.R. Maddox
Orchard (Poor)
1490
Doug. Nat'l Bank
Tract 6
10.0 A.
Pasture
J. E. Johnson
Pasture
1494+24.3 P.C.
1498+78.5 P.T.
12° C.L.
Δ 54°16'
T. 244.7
R.W. Line
To Dillard
PACIFIC HIGHWAY
Ens

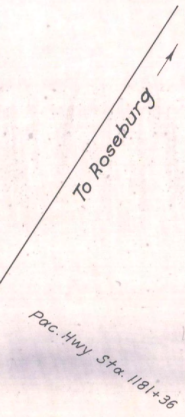
To Roseburg
Pac. Hwy Sta. 1181+36

Camas Mth.-Winston Sec.
Dr'g. No. 3 B19-13

1921

SUPERSEDED BY DRG. 3B-12-8

SUPERSEDED BY [illegible]