OREGON STATE HIGHWAY DEPARTMENT

COOS BAY - ROSEBURG HIGHWAY

CONSTRUCTED LINE

BRIDGE TO CAMAS VALLEY

COOS AND DOUGLAS COUNTIES

Scale 1in. = 400 ft.

December 1923
Revised October, 1928

DR'G. No. 3 B12-12

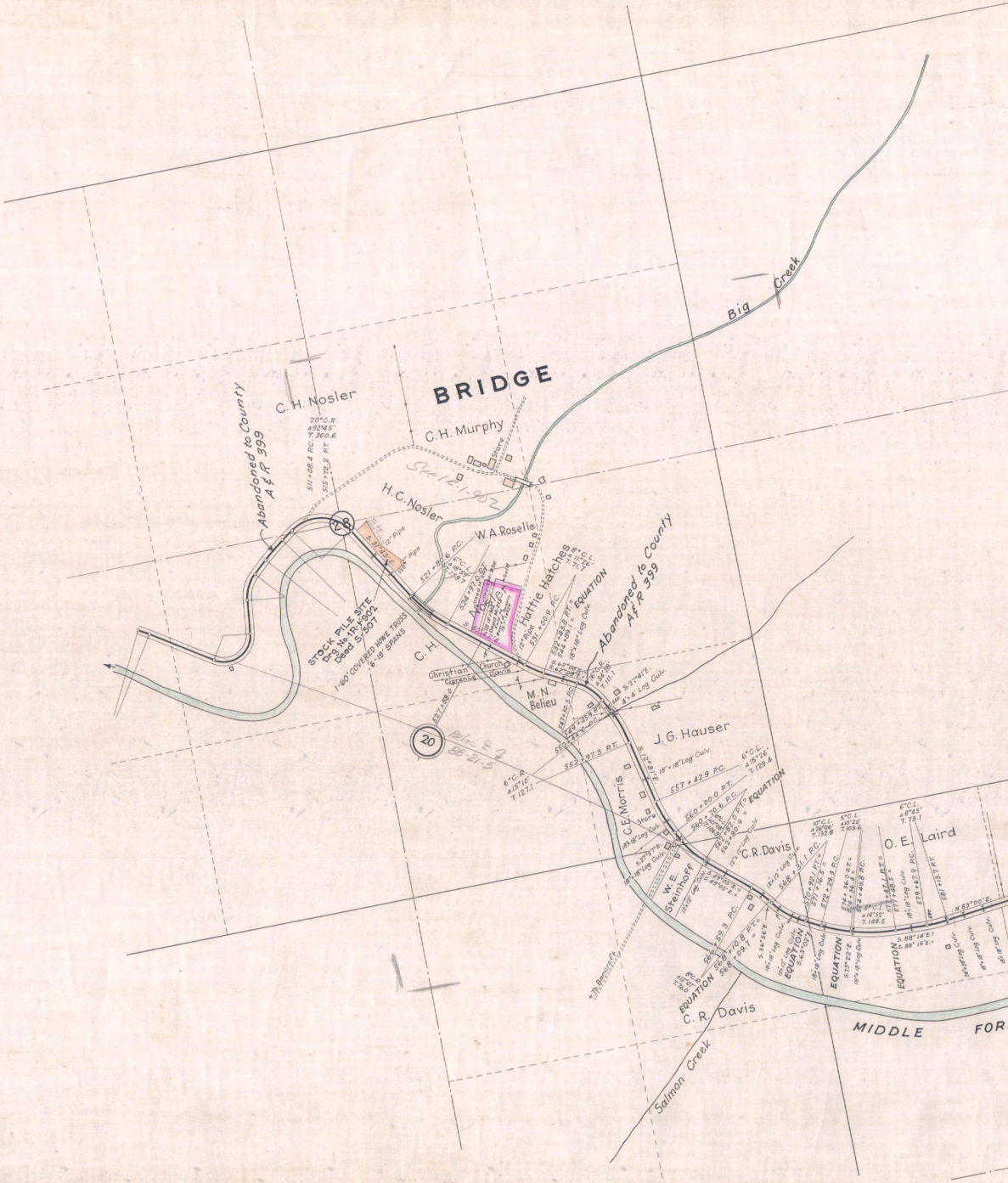
BRIDGE
Big Creek
C. H. Nosler
C. H. Murphy
Store
H. C. Nosler
W. A. Roselle
See 12-1-902
Abandoned to County A & R 399
20° C.R. Δ92°45' T. 300.6
511 + 08.4 P.C.
515 + 72.2 P.T.
28
S. 31°43' E.
12" Pipe
12" Pipe
521 + 80.6 P.C.
6° C.L. Δ18°59' T. 159.7
524 + 97.0 P.T.
Nosler
Hattie Hatches
8° C.L. Δ11°26' T. 71.7
12" Pipe
531 + 00.9 P.C.
532 + 43.8 P.T. = 544 + 89.1 = EQUATION
18" x 18" Log Culv.
Abandoned to County A & R 399
STOCK PILE SITE Drg. No. 1R-1902 Deed S-507
1-60' COVERED HOWE TRUSS 6-19' SPANS
C. H.
Christian Church
Clarence Davis
M. N. Belieu
S. 62°08' E. = S. 62°09' E. =
16° C.R. Δ34°28' T. 111.1
S. 27°41' E.
4' x 4' Log Culv.
527 + 58.0
20
Reloc E 7 88-21-5
547 + 30.5 P.C.
549 + 45.9 P.T.
549 + 44.6 P.C.
550
552 + 97.3 P.T.
6° C.R. Δ15°10' T. 127.1
J. G. Hauser
S. 12°31' E.
18" x 18" Log Culv.
557 + 42.9 P.C.
6° C.L. Δ15°26' T. 129.4
560 + 00.0 P.T.
560 + 70.6 P.C.
562 + 82.0 P.T. = 562 + 80.9 = EQUATION
C. E. Morris
Store
18" x 18" Log Culv.
S. 27°57' E.
18" x 18" Log Culv.
18" x 18" Log Culv.
W. E. Steinhoff
12" x 12" Log Culv.
S. 49°05' E. = S. 49°03' E. =
12" x 12" Log Culv.
C. R. Davis
12" x 12" Log Culv.
568 + 31.1 P.C.
10° C.L. Δ26°06' T. 132.8
5° C.L. Δ10°20' T. 103.6
570 + 92.1 P.T. = 571 + 16.3 =
572 + 29.3 P.C.
574 + 36.0 P.T. = 574 + 36.4 =
574 + 49.8 P.C.
5° C.L. Δ14°52' T. 149.5
577 + 47.1 P.T. = 577 + 48.5 =
6° C.L. Δ8°45' T. 73.1
O. E. Laird
18" x 18" Log Culv.
579 + 67.9 P.C.
580
581 + 13.7 P.T.
N. 83°00' E.
566 + 59.3 P.C.
568 + 10.8 P.T. = 568 + 09.7 =
8° C.R. Δ12°07' T. 76.0
EQUATION
S. 36°56' E.
18" x 18" Log Culv.
12" x 12" Log Culv.
EQUATION
S. 63°02' E.
18" x 18" Log Culv.
EQUATION
S. 73°22' E.
18" x 18" Log Culv.
EQUATION
S. 88°14' E. = S. 88°15' E. =
24" x 24" Log Culv.
18" x 18" Log Culv.
18" x 18" Log Culv.
To Bancroft
C. R. Davis
Salmon Creek
MIDDLE FOR

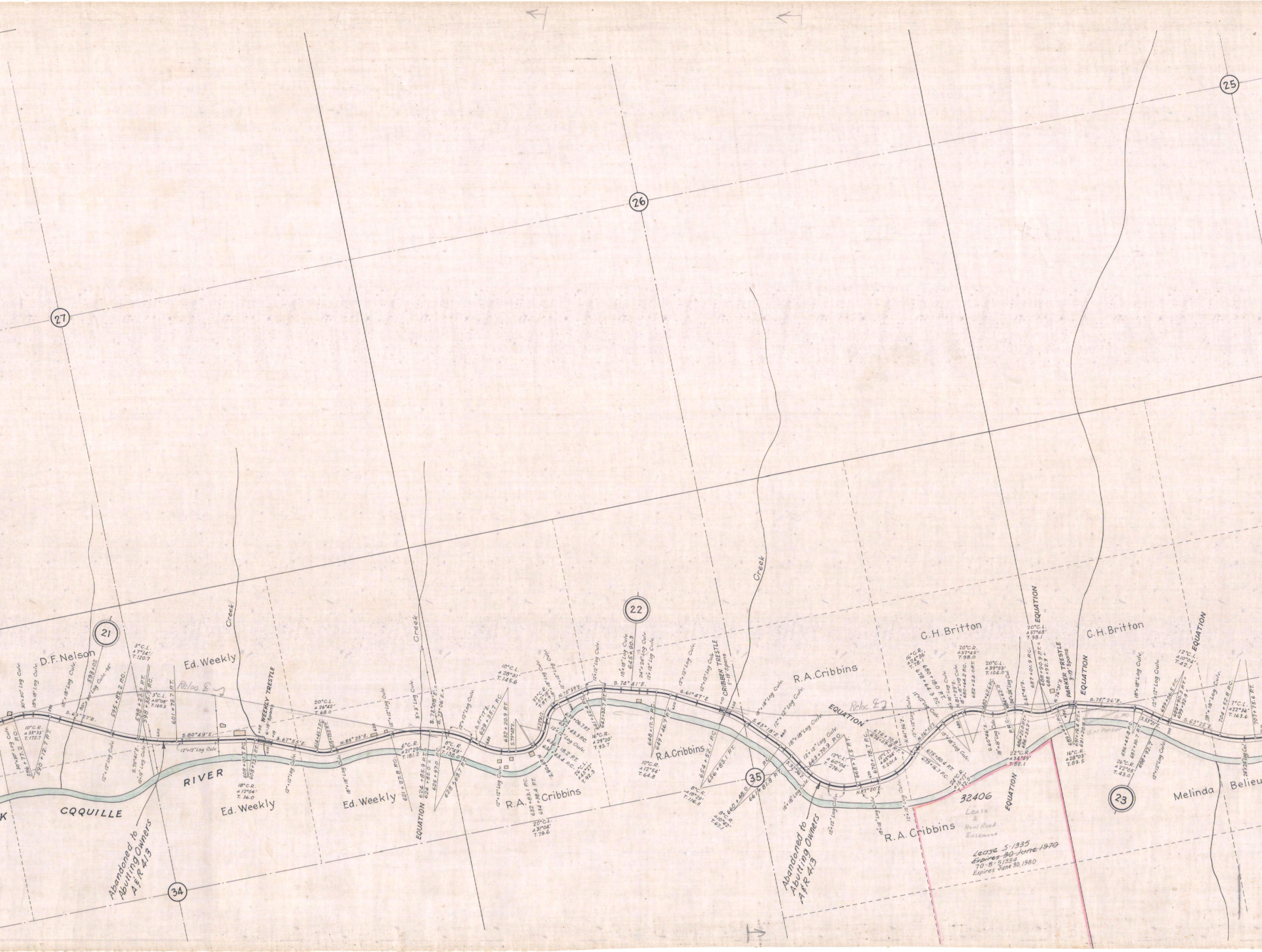
27
26
25
21
22
23
34
35
D.F. Nelson
Ed. Weekly
Ed. Weekly
Ed. Weekly
R.A. Cribbins
R.A. Cribbins
R.A. Cribbins
R.A. Cribbins
C.H. Britton
C.H. Britton
Melinda Belieu
Creek
Creek
Creek
COQUILLE
RIVER
WEEKLY TRESTLE
6-19' Spans
CRIBBEN TRESTLE
5-19' Spans
PARKER TRESTLE
3-19' Spans
EQUATION
EQUATION
EQUATION
EQUATION
EQUATION
EQUATION
Reloc. ℄
Reloc. ℄
Abandoned to Abutting Owners A&R 413
Abandoned to Abutting Owners A&R 413
32406
Lease & Haul Road Easement
~~Lease 5-1335~~
~~Expires 30 June 1970~~
70-8-51334
Expires June 30, 1980
G.M. Parker
10°C.R. Δ33°33' T.172.7
3°C.L. Δ7°14' T.120.7
3°C.L. Δ10°08' T.169.3
18°C.R. Δ12°54' T.36.0
20°C.L. Δ26°42' T.68.0
6°C.R. Δ21°29' T.181.2
8°C.R. Δ21°49' T.138.0
10°C.L. Δ28°31' T.145.6
32°C.R. Δ52°18' T.87.9
16°C.R. Δ29°20' T.93.7
26°C.L. Δ45°27' T.92.3
20°C.L. Δ31°04' T.79.6
10°C.R. Δ12°54' T.64.8
8°C.R. Δ18°29' T.116.5
8°C.R. Δ10°42' T.67.1
12°C.L. Δ60°04' T.276.1
12°C.L. Δ45°44' T.201.4
24°C.R. Δ15°17' T.32.0
16°C.R. Δ24°36' T.78.1
20°C.R. Δ37°45' T.98.0
20°C.L. Δ39°53' T.104.0
20°C.L. Δ37°48' T.98.1
22°C.R. Δ34°59' T.82.1
16°C.R. Δ28°03' T.89.5
26°C.R. Δ22°05' T.43.0
12°C.L. Δ10°04' T.42.1
7°C.L. Δ22°36' T.163.6
S.63°27'E.
S.80°49'E.
S.70°41'E.
S.67°55'E.
N.85°23'E.
S.73°08'E. =
S.73°06'E. =
S.61°17'E.
S.79°48'E.
N.75°59'E.
N.25°41'E.
N.69°08'E.
S.74°41'E.
S.61°47'E.
S.43°18'E.
S.32°36'E.
N.87°20'E.
N.41°36'E.
N.56°53'E.
N.81°29'E.
S.60°46'E.
S.65°41'E.
N.76°31'E.
S.75°26'E.
S.53°21'E.
S.63°25'E.
586 + 77.2 P.C.
590 + 12.7 P.T.
593 + 02
595 + 82.2 P.C.
598 + 23.3 P.T.
598 + 35.9 P.C.
601 + 73.7 P.T.
608 + 01.5 P.C.
608 + 73.0 P.T.
614 + 45.7 P.C.
621 + 27.8 P.C.
624 + 85.9 P.T. =
624 + 85.0 =
625 + 97.0 P.C.
628 + 69.7 P.T.
629 + 35.7 P.C.
632 + 20.9 P.T.
632 + 83.1 P.C.
634 + 38.4 P.T.
636 + 18.2 P.T.
634 + 43.4 P.C.
637 + 43.3 P.C.
639 + 06.7 P.T.
641 + 52.4 P.C.
643 + 35.7 P.T.
645 + 90.3
648 + 17.7 P.C.
649 + 46.7 P.T.
654 + 52.1 P.C.
656 + 83.1 P.T.
660 + 48.0 P.C.
661 + 81.8 P.T.
663 + 70.9 P.C.
668 + 71.5 P.T.
670 + 78.7 P.C.
674 + 70.8
674 + 59.8 P.T. =
675 + 80.4 P.T.
675 + 16.7 P.C.
678 + 64.3 P.C.
680 + 18.0 P.T.
680 + 64.2 P.C.
682 + 53.0 P.T.
682 + 62.6 P.C.
684 + 62.0
686 + 21.0 P.T. =
686 + 33.2 =
687 + 01.9 P.C.
688 + 90.9 P.T. =
688 + 92.9 =
689 + 44.1 P.C.
691 + 19.4 P.T. =
691 + 20.9 =
696 + 45.8 P.C.
697 + 30.7 P.T.
698 + 92.7
699 + 06.5 P.C.
699 + 90.3 P.T. =
699 + 92.9 =
704 + 52.8 P.C.
707 + 75.6 P.T.
30"×30" Log Culv.
18"×18" Log Culv.
30"×30" Log Culv. '98'
12"×12" Log Culv.
24"×24" Log Culv.
3'×3' Log Culv.
G.P.S.

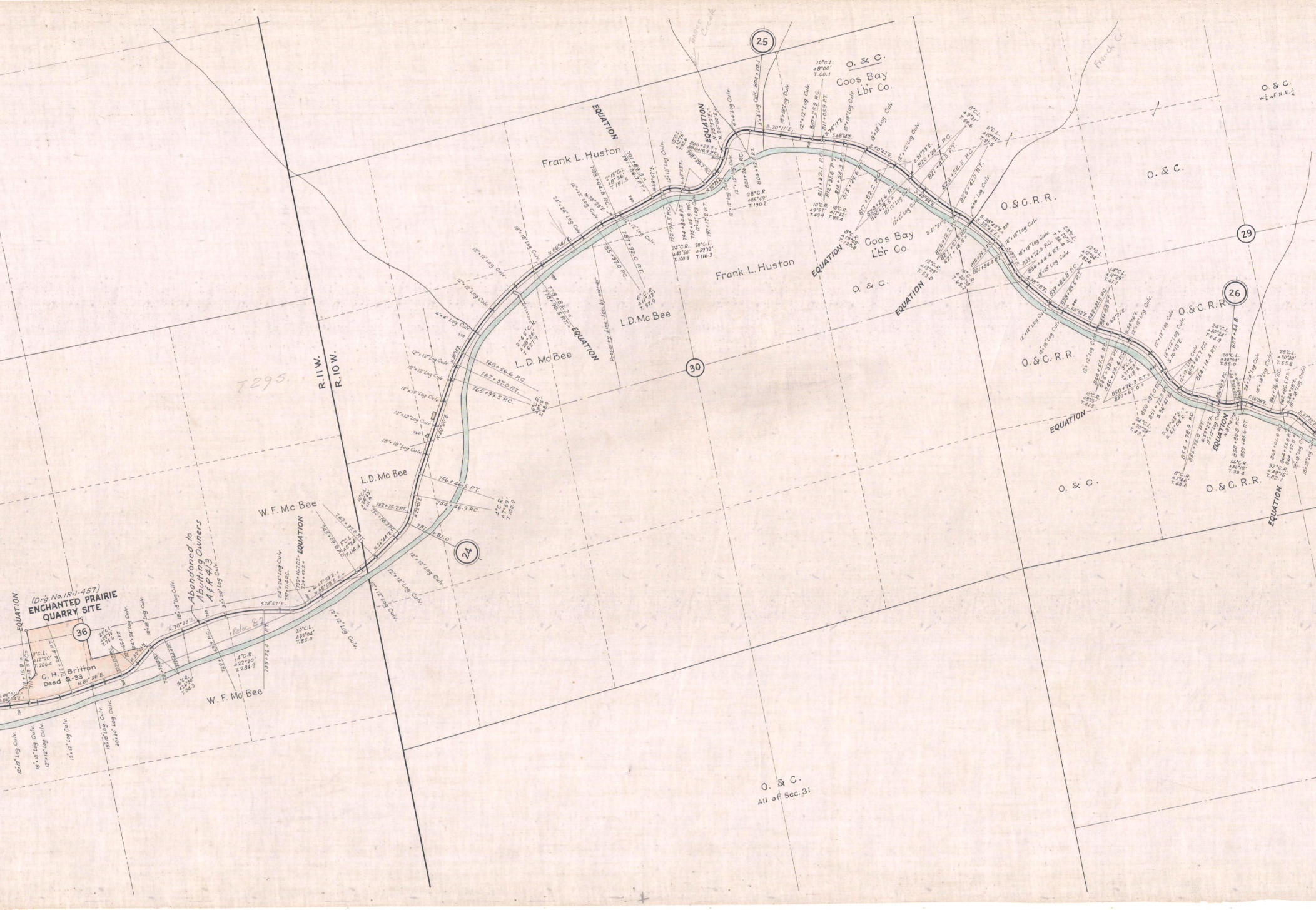
(Drg. No. 1R-1-457)
ENCHANTED PRAIRIE QUARRY SITE
36
C. H. Britton
Deed Q-33
W. F. Mc Bee
W. F. Mc Bee
Abandoned to Abutting Owners AFP 413
EQUATION
24
L. D. Mc Bee
L. D. Mc Bee
L. D. Mc Bee
R. 11 W.
R. 10 W.
T. 29 S.
Frank L. Huston
Frank L. Huston
25
Tanner Creek
O. & C.
Coos Bay Lbr Co.
Coos Bay Lbr Co.
O. & C.
30
O. & C.
All of Sec. 31
O. & C. R.R.
O. & C. R.R.
O. & C. R.R.
O. & C. R.R.
O. & C.
O. & C.
26
29
Franck Cr.
O. & C.
W½ of N.E.¼
Property Line Loc. by owner

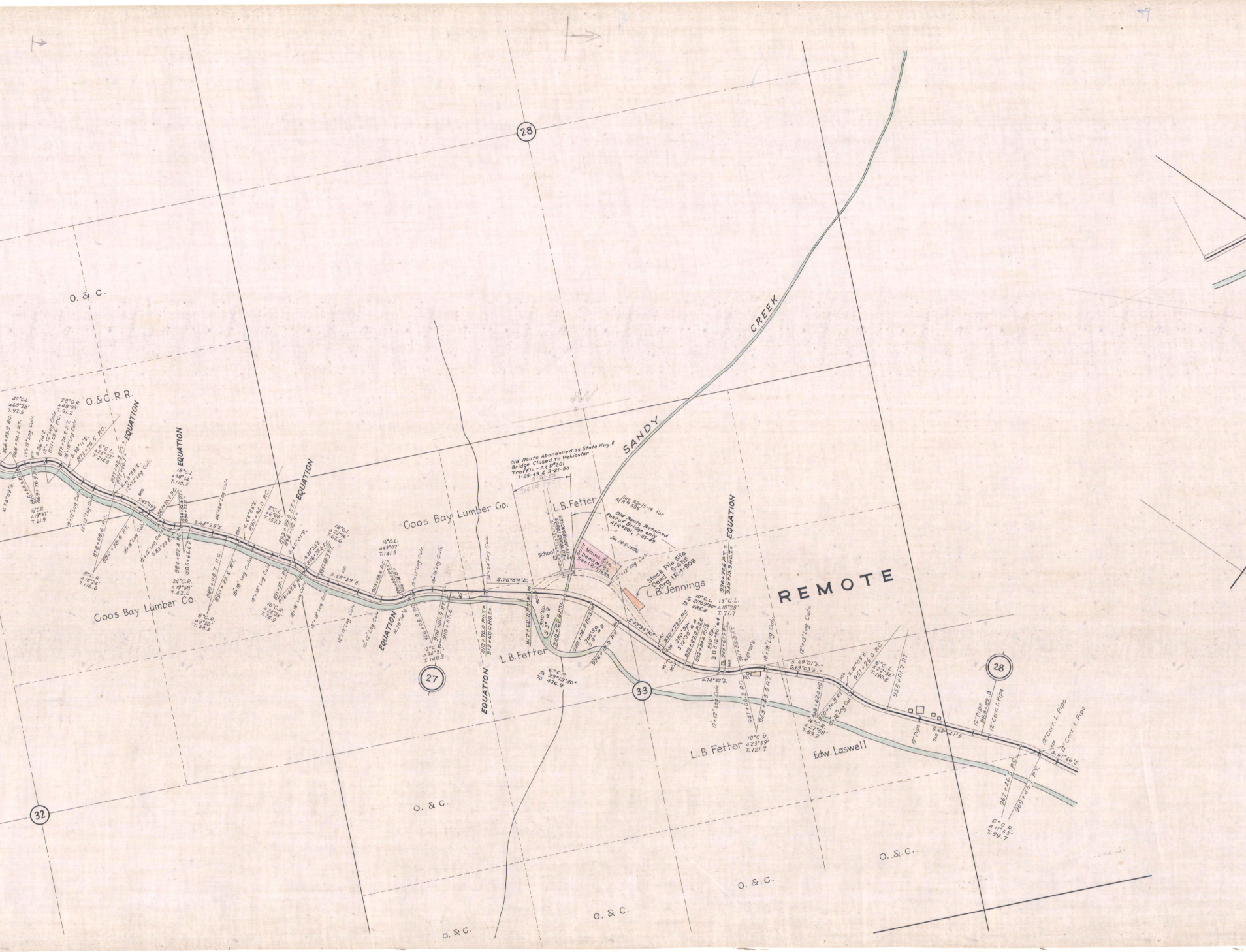

REMOTE
SANDY CREEK
28
27
33
32
28
O. & C.
O.&C.R.R.
Coos Bay Lumber Co.
Coos Bay Lumber Co.
L.B.Fetter
L.B.Fetter
L.B.Fetter
L.B.Jennings
Edw. Laswell
O. & C.
O. & C.
O. & C.
O. & C.
O. & C..
EQUATION
EQUATION
EQUATION
EQUATION
EQUATION
EQUATION
Old Route Abandoned as State Hwy. & Bridge Closed to Vehicular Traffic - A & R#201 1-25-49 & 3-21-50
8-21-50
See 6B-29.7
School
1-60' WOOD TRUSS 2-19' APPROACHES
Sold Maint. Site Deed M-95 See I R-1-1693
See 9B-15-14 for A&R# 585
Old Route Retained East of Bridge only A&R#201, 1-25-49
See 1R-5-1586
Stock Pile Site Deed S-455 Drg. 1R-1-903
40°C.L. Δ68°28' T.97.5
28°C.R. Δ48°03' T.91.2
866+82.9 P.C.
868+54.1 P.T.
868+54.3 P.C.
869+76.9 P.T.
N.74°09'E.
16°C.R. Δ19°37' T.61.9
12"x12" Log Culv.
S.86°14'E.
12"x12" Log Culv.
871+02.6 P.C.
872+74.2 P.T.
18"x18" Log Culv.
S.38°11'E.
873+70.5 P.C.
6°C.L. Δ25°22' T.214.9
877+93.3 P.T.=
877+96.7=
S.63°33'E.
12"x12" Log Culv.
12"x12" Log Culv.
12"x12" Log Culv.
878+08.6 P.C.
880+38.6 P.T.
6°C.R. Δ18°24' T.116.0
18"x18" Log Culv.
S.45°09'E.
12"x12" Log Culv.
S.83°23'E.
882+70.2 P.C.
884+82.6 P.T.=
884+77.8=
18°C.L. Δ38°14' T.110.3
884+82.4 P.C.
885+65.6 P.T.
24°C.R. Δ19°58' T.42.0
24"x24" Log Culv.
S.63°25'E.
889+03.7 P.C.
890+22.5 P.T.
6°C.R. Δ9°30' T.59.5
18"x18" Log Culv.
S.55°55'E.
890+94.0 P.C.
2°C.L. Δ6°06' T.152.7
893+99.0 P.T.=
894+02.5=
S.60°01'E.
18"x18" Log Culv.
895+20.1 P.C.
896+67.8 P.T.
16°C.R. Δ23°38' T.74.9
18"x18" Log Culv.
S.36°23'E.
896+74.6 P.C.
897+96.3 P.T.
18°C.L. Δ22°16' T.62.6
S.58°39'E.
18"x18" Log Culv.
12"x12" Log Culv.
12"x12" Log Culv.
903+38.6 P.C.
906+08.1 P.T.=
906+11.0=
16°C.L. Δ43°07' T.141.5
N.78°14'E.
12"x12" Log Culv.
906+93.3 P.C.
909+80.9 P.T.
910+57.4
12°C.R. Δ34°31' T.148.3
18"x18" Log Culv.
24"x24" Log Culv.
913+70.0 P.O.T.=
913+60.0 P.O.T.=
S.76°54'E.
917+62.8 P.S.
300' Sp. S 9° a 2
920+62.8 P.S.C.
923+18.2 P.C.S.
300' Sp. S 9° a 2
926+18.2 P.T.
6°C.R. Ts 33°19'30" TS 436.9
12"x12" Log Culv.
S.43°34'30"
930+73.0 P.S.
250' Sp. S 12°30' a 4
933+23.0 P.S.C.
933+84.6 P.C.S.
250' Sp. S 12°30' a 4
10°C.L. Ts 31°09'30" Ts 285.8
13°C.L. Δ18°28' T.71.7
936+34.6 P.T.=
939+19.9 P.O.T.=
939+61.9 P.C.
941+04.0 P.T.
N.87°00'E.
S.74°32'E.
12"x12" Log Culv.
P.O.
941+05.2 P.C.
943+25.0 P.T.
10°C.R. Δ23°59' T.121.7
18"x18" Log Culv.
12"x12" Log Culv.
S.69°01'E.=
S.69°03'E.=
948+62.0 P.C.
950+36.8 P.T.
16°C.R. Δ27°58' T.89.2
18"x18" Log Cul.
S.41°05'E.
951+25.0 P.C.
6°C.L. Δ22°36' T.190.8
955+01.7 P.T.
12" Pipe
S.63° 41'E.
12" Pipe
963+82.3
12" Corr. I. Pipe
967+46.5 P.C.
969+45.1 P.T.
6°C.R. Δ11°55' T.99.7
12" Corr. I. Pipe
12" Corr. I. Pipe
S.51°46'E.

3B-12-12

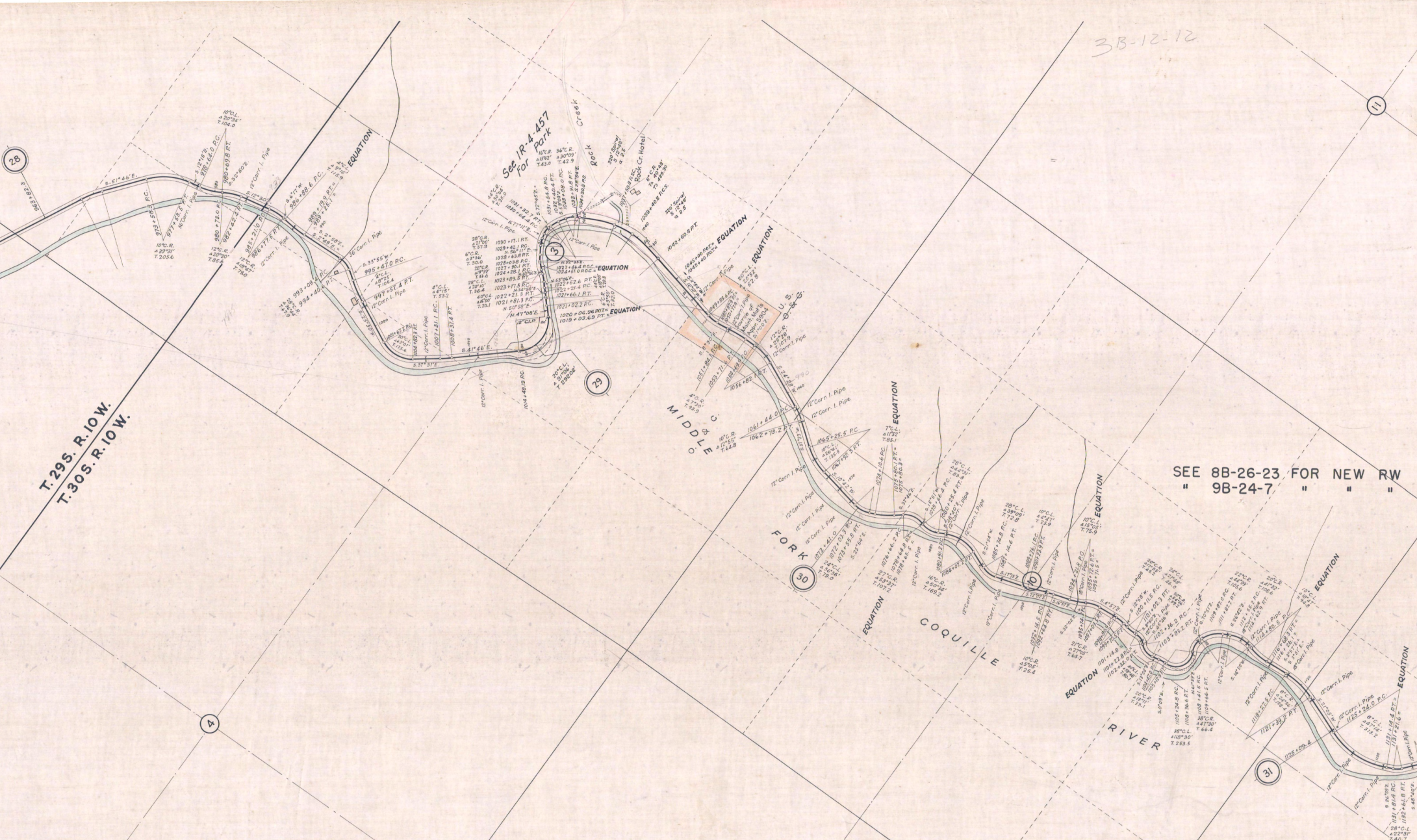

SEE 8B-26-23 FOR NEW RW
" 9B-24-7 " " "
T.29S. R.10W.
T.30S. R.10W.
MIDDLE
FORK
COQUILLE
RIVER
C. & O.
U.S.
See IR-4-457 for Park
Rock Creek
Rock Cr. Hotel
EQUATION
28
29
30
31
3
4
10
11
12" Corr. I. Pipe

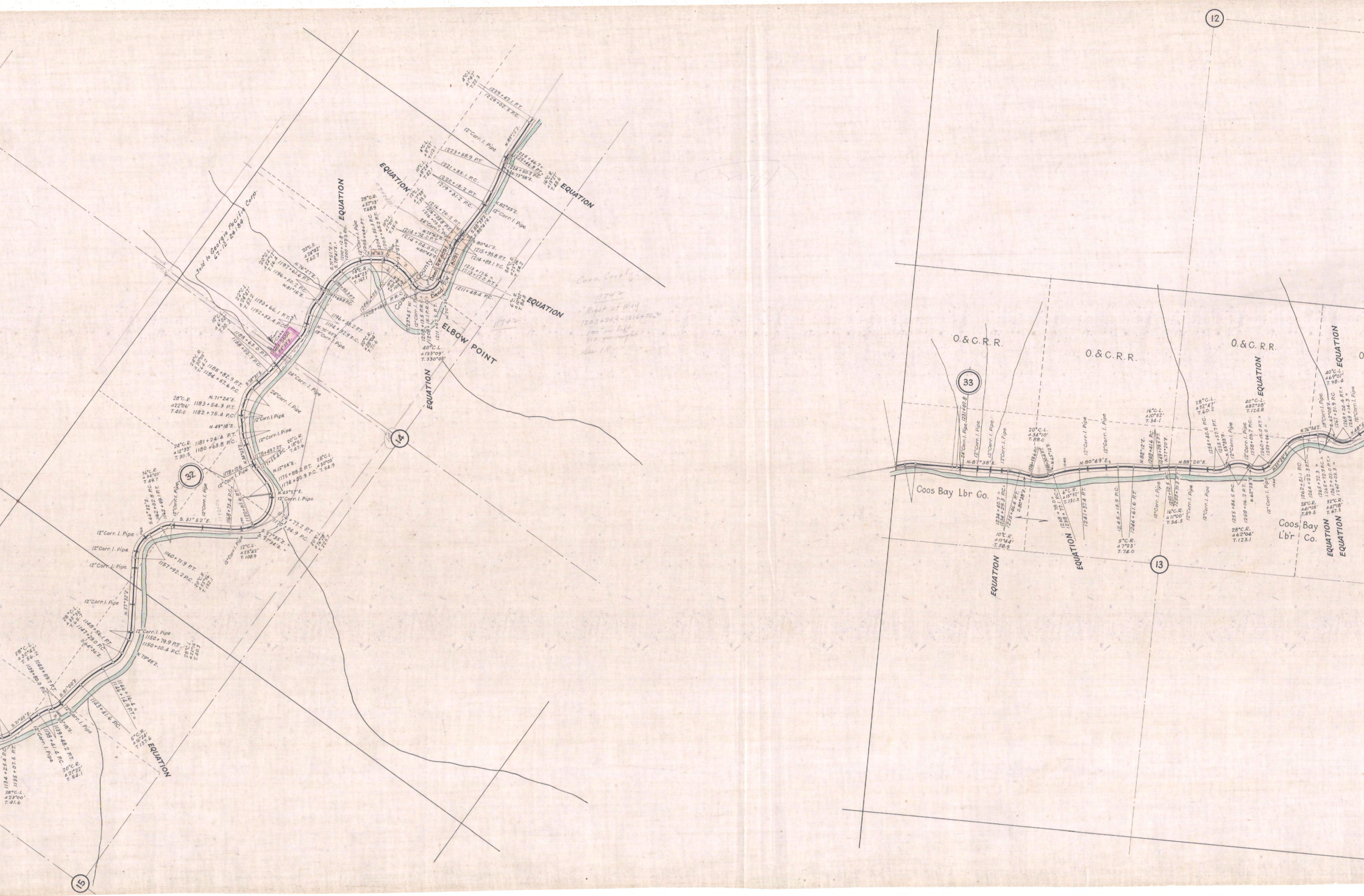
Sold to Georgia Pacific Corp.
67-12-24184
EQUATION
EQUATION
EQUATION
EQUATION
EQUATION
ELBOW POINT
Coos County Deed RW 8091
Coos County Deed RW 8091
Deed 3650
S.64°33'E.
12"Corr. I. Pipe
18"Corr. I. Pipe
24"Corr. I. Pipe
1225+46.7=
1225+46.8 P.T.
1224+60.2 P.C.
N.73°58'E.
16°C.R.
Δ15°27'
T.48.6
1223+58.9 P.T.
1221+35.1 P.C.
1220+15.2 P.T.
1219+31.2 P.C.
4°C.L.
Δ8°51'
T.112.1
10°C.L.
Δ8°24'
T.42.1
12°C.L.
Δ7°58'
T.33.5
N.82°55'E.
1216+70.2 P.T.
1216+03.8 P.C.
1216+03.0
N.73°43'E.
1214+74.0 P.T.
1214+04.0 P.C.
N.80°43'E.
S.88°39'E.
S.88°41'E.
S.80°41'E.
1215+95.8 P.T.
1214+89.1 P.C.
1213+17.6 =
1213+17.0 P.T.
24°C.R.
Δ25°46'
T.54.2
1211+48.4 P.C.
6°C.R.
Δ10°07'
T.84.8
28°C.R.
Δ37°13'
T.68.9
1208+24.6 P.T.
1204+35.3 P.C.
1205+68.2 P.T.
10°C.L.
Δ7°00'
T.35.0
S.34°16'E.
S.2°57'W.
1200+12.8=
1200+07.3 P.C.
20°C.R.
Δ24°42'
T.62.7
S.71°51'E.
S.78°41'E.
N.76°27'E.
1197+61.6 P.T.
1196+50.2 P.C.
N.81°16'E.
20°C.L.
Δ22°17'
T.56.4
14°C.R.
Δ44°25'
T.167.1
1199+92.3 P.T.
1197+69.8 P.C.
1206+65.5 P.C.
10°C.R.
Δ20°46'
T.105.2
1208+13.5 P.R.C.
S.23°45'W.
1208+13.5 P.R.C.=
1208+15.1 P.R.C.
1211+47.9 P.T.
N.70°36'E.
40°C.L.
Δ133°09'
T.330°05'
1196+33.2 P.T.
1194+92.9 P.C.
N.70°40'E.
20°C.R.
Δ28°04'
T.71.6
22°C.L.
Δ24°47'
T.57.2
1193+66.1 P.T.
1192+53.4 P.C.
10°C.L.
Δ6°02'
T.30.2
1188+63.0 P.T.
1188+02.7 P.C.
24°C.R.
Δ30°06'
T.64.2
1185+82.9 P.T.
1184+57.6 P.C.
S.78°31'E.
28°C.R.
Δ22°06'
T.40.0
1183+54.3 P.T.
1182+75.4 P.C.
N.71°24'E.
N.49°18'E.
24°C.R.
Δ14°33'
T.30.5
1181+24.4 P.T.
1180+63.8 P.C.
1178+49.7 P.T.
1177+55.4 P.C.
20°C.R.
Δ18°51'
T.47.6
N.15°54'E.
1175+88.2 P.T.
1174+80.9 P.C.
28°C.L.
Δ30°03'
T.54.9
1178+12.6
36°C.R.
Δ34°40'
T.49.7
N.45°57'E.
S.31°52'E.
1160+11.9 P.T.
1157+92.2 P.C.
12°C.L.
Δ23°42'
T.108.9
1150+79.9 P.T.
1150+00.4 P.C.
1148+56.1 P.T.
1147+29.0 P.C.
N.79°48'E.
28°C.L.
Δ35°24'
S.81°00'E.
1140+89.1 P.T.
1139+80.0 P.C.
1143+41.6 P.C.
1138+41.4 P.C.
20°C.R.
Δ21°22'
T.54.1
6°C.R.
1135+07.5 P.T.
1134+25.4 P.C.
28°C.L.
Δ23°00'
T.41.6
32
14
15
12
33
13
O.&C.R.R.
O.&C.R.R.
O.&C.R.R.
Coos Bay Lbr Co.
Coos Bay L'b'r Co.
1231+07.8
N.87°38'E.
10°C.R.
Δ11°44'
T.58.9
1234+40.7=
1234+29.3 P.C.
1235+46.6 P.T.
S.80°38'E.
20°C.L.
Δ34°10'
T.88.0
1236+59.6 P.C.
1238+30.4 P.T.
N.65°12'E.
1238+78.0=
1238+77.1 P.C.
6°C.R.
Δ15°37'
T.131.0
1240
1241+37.4 P.T.
N.80°49'E.
1245+13.9 P.C.
1246+61.6 P.T.
5°C.R.
Δ7°23'
T.74.0
N.88°12'E.
16°C.L.
Δ10°52'
T.34.1
1248+41.6 P.C.
1249+09.5 P.T.
N.77°20'E.
1250+02.5 P.C.
1250+71.3 P.T.
16°C.R.
Δ11°00'
T.34.5
N.88°20'E.
28°C.L.
Δ32°47'
T.60.2
1254+40.6 P.C.
1255+57.7 P.T.
N.55°33'E.
1255+84.5 P.C.
1258+06.2 P.T.
28°C.R.
Δ62°04'
T.123.1
S.62°23'E.
40°C.L.
Δ82°08'
T.124.8
1258+09.7 P.C.
1260+15.0 P.T.=
1259+96.0=
1260
N.35°29'E.
1262+51.1 P.C.
1264+22.3 P.T.
24°C.R.
Δ41°05'
T.89.5
N.76°34'E.
1265+72.3=
1265+72.9 P.C.=
1267+02.0 P.T.=
1267+03.3=
32°C.R.
Δ41°18'
T.67.5
40°C.L.
Δ69°01'
T.98.4
S.62°08'E.
1267+51.9 P.C.
1269+24.4 P.T.=
1269+14.3=

Coos County

11742

Right of Way
1203+24.4-1216+70.2
100' on left
110 on right
See 1R.

11742

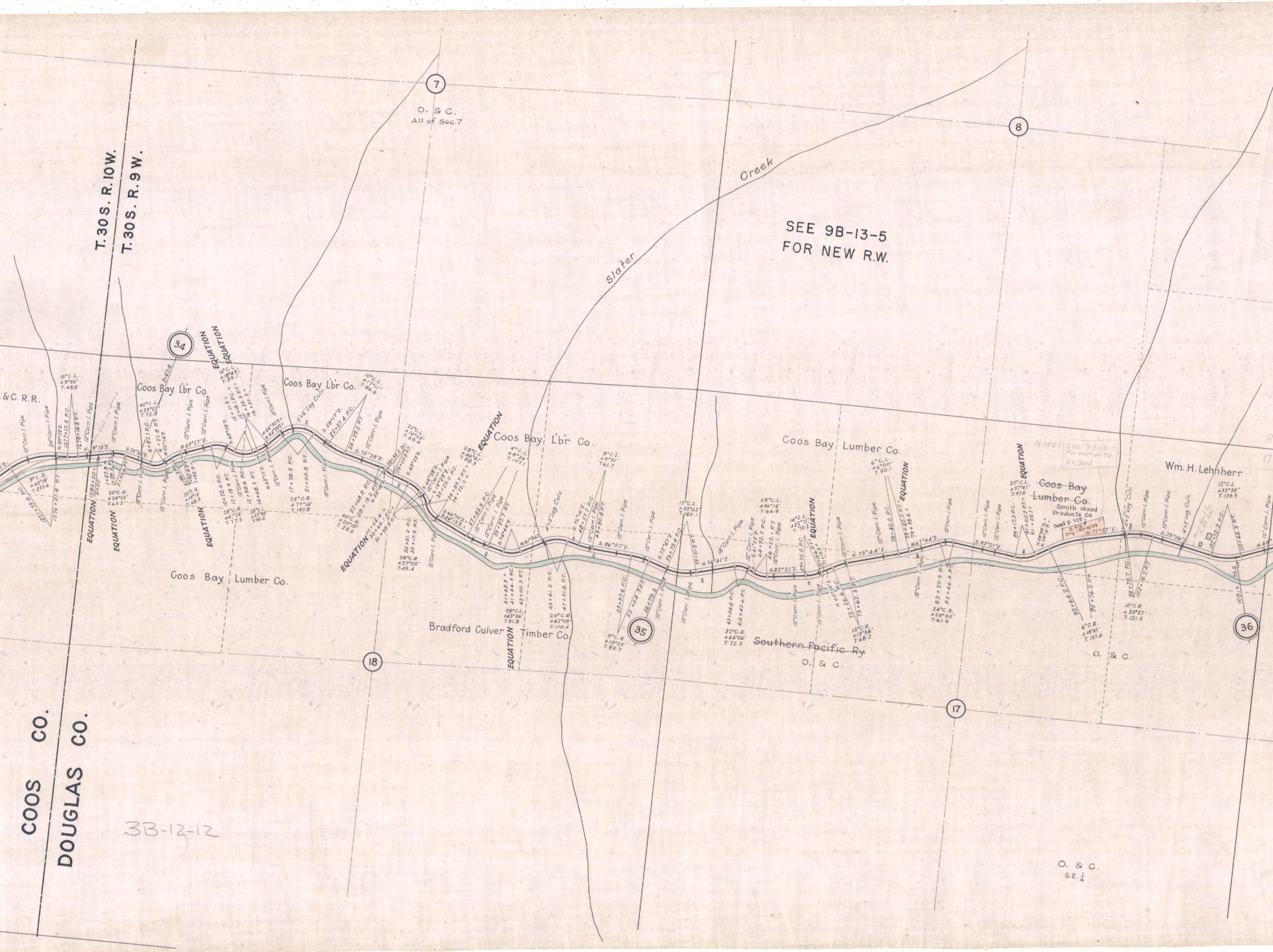
T. 30 S. R. 10 W.
T. 30 S. R. 9 W.
COOS CO.
DOUGLAS CO.
7
O. & C.
All of Sec. 7
8
Slater Creek
SEE 9B-13-5
FOR NEW R.W.
34
&C. R.R.
Coos Bay L'br Co.
Coos Bay L'br Co.
Coos Bay, L'br Co.
Coos Bay Lumber Co.
EQUATION
Note: See 9B-13-5 For Portion To Be Sold
~~Coos Bay Lumber Co.~~
Smith Wood Products Co.
Deed S-725
S.P.Co. Drg. 1R1-1694
N. 77°57' E.
Wm. H. Lehnherr
12" Corr. I. Pipe
4'x5' Log Culv.
Coos Bay Lumber Co.
Bradford Culver Timber Co.
35
18
Southern Pacific Ry
O. & C.
17
O. & C.
36
O. & C.
S.E. 1/4

3B-12-12

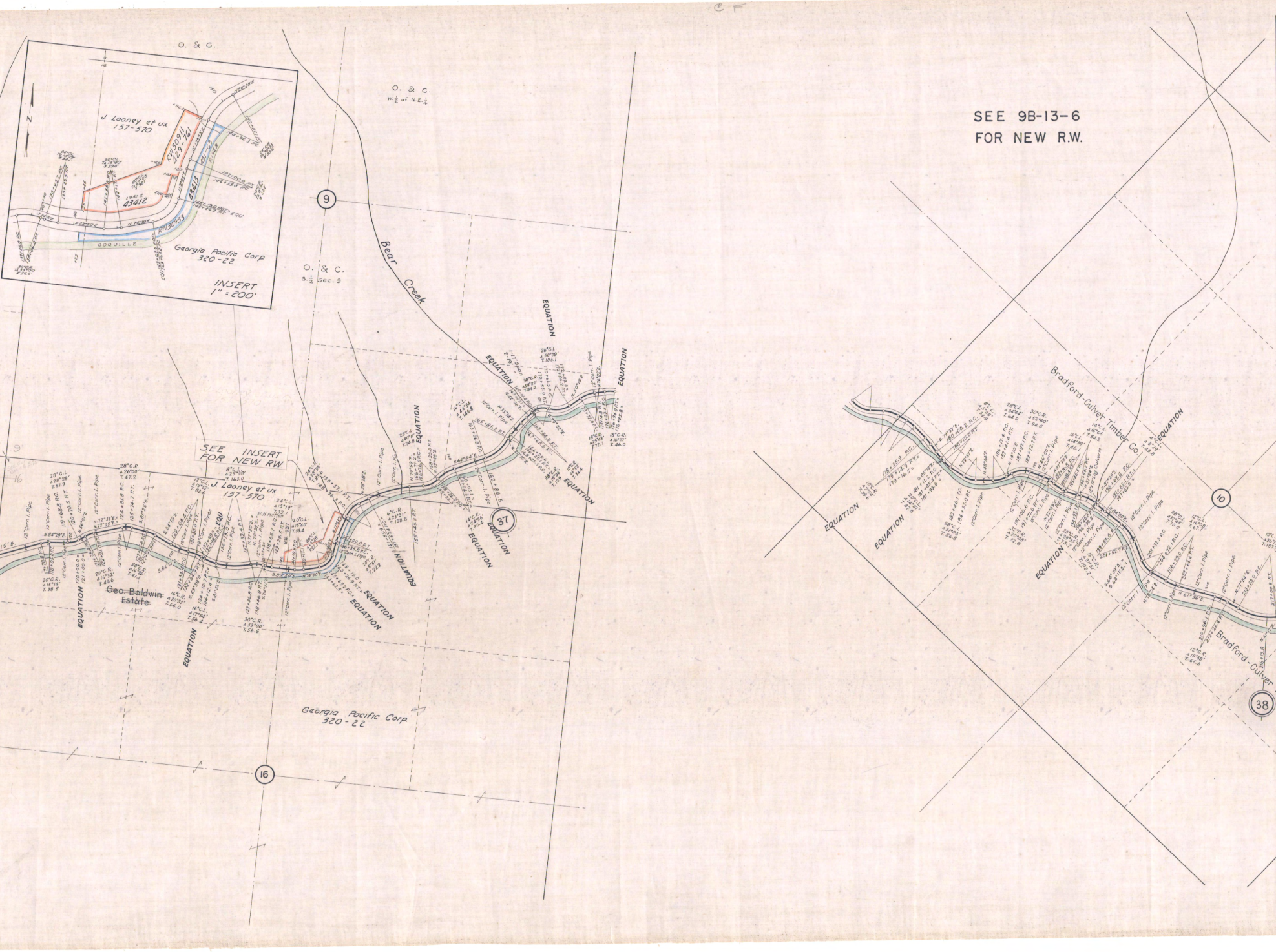

SEE 9B-13-6
FOR NEW R.W.
O. & C.
J. Looney et ux
157-570
43412
43413
COQUILLE
Georgia Pacific Corp
320-22
INSERT
1" = 200'
O. & C.
W. 1/2 of N.E. 1/4
O. & C.
S. 1/2 Sec. 9
Bear Creek
9
SEE INSERT
FOR NEW RW
J. Looney et ux
157-570
Geo. Baldwin
Estate
EQUATION
37
Georgia Pacific Corp
320-22
16
Bradford-Culver Timber Co.
10
Bradford-Culver
38

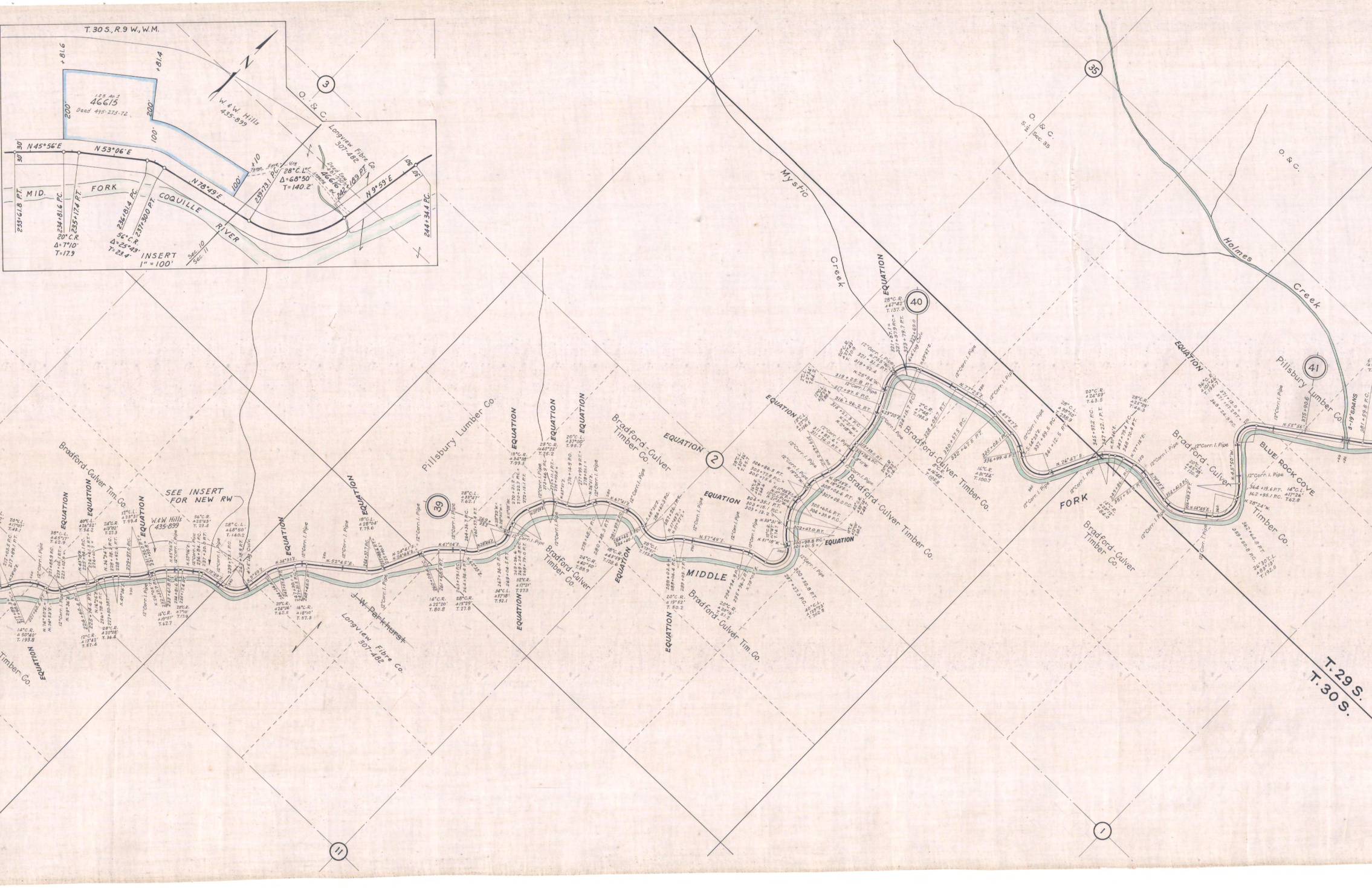

T. 30 S., R. 9 W., W.M.
N
+81.6
+81.4
1.25 Ac.±
46615
Deed 495-273-72
200'
200'
100'
100'
W. & W. Hills
435-899
3
O. & C.
Longview Fibre Co.
307-482
30'
30'
N 45°56'E
N 53°06'E
N 78°49'E
N 9°59'E
+10
Temp. Ease. - Use
28° C.L.
Δ=68°50'
T=140.2'
Deed Ease.
481-550
46616
Logging Rd.
239+73.1 P.C.
242+18.9 P.T.
244+34.4 P.C.
233+61.8 P.T.
234+81.6 P.C.
235+17.4 P.T.
20° C.R.
Δ=7°10'
T=17.9
236+81.4 P.C.
237+30.0 P.T.
56° C.R.
Δ=25°43'
T=23.4'
MID.
FORK
COQUILLE
RIVER
Sec. 10
Sec. 11
INSERT
1" = 100'
SEE INSERT
FOR NEW RW
W&W Hills
435-899
Bradford-Culver Tim. Co.
Timber Co.
EQUATION
EQUATION
EQUATION
EQUATION
EQUATION
EQUATION
EQUATION
EQUATION
EQUATION
EQUATION
EQUATION
EQUATION
EQUATION
EQUATION
EQUATION
Pillsbury Lumber Co.
Bradford-Culver
Timber Co.
Bradford-Culver
Timber Co.
39
J. W. Parkhurst
Longview Fibre Co.
307-482
MIDDLE
Bradford-Culver Tim. Co.
2
Bradford-Culver Timber Co.
Bradford-Culver Timber Co.
Mystic
Creek
40
35
O. & C.
S. 1/2 Sec. 35
O. & C.
Holmes
Creek
41
Pillsbury Lumber Co.
FORK
Bradford-Culver
Timber Co.
Bradford-Culver
Timber Co.
BLUE ROCK COVE
3-19' SPANS
12" Corr. I. Pipe
T. 29 S.
T. 30 S.
11
1

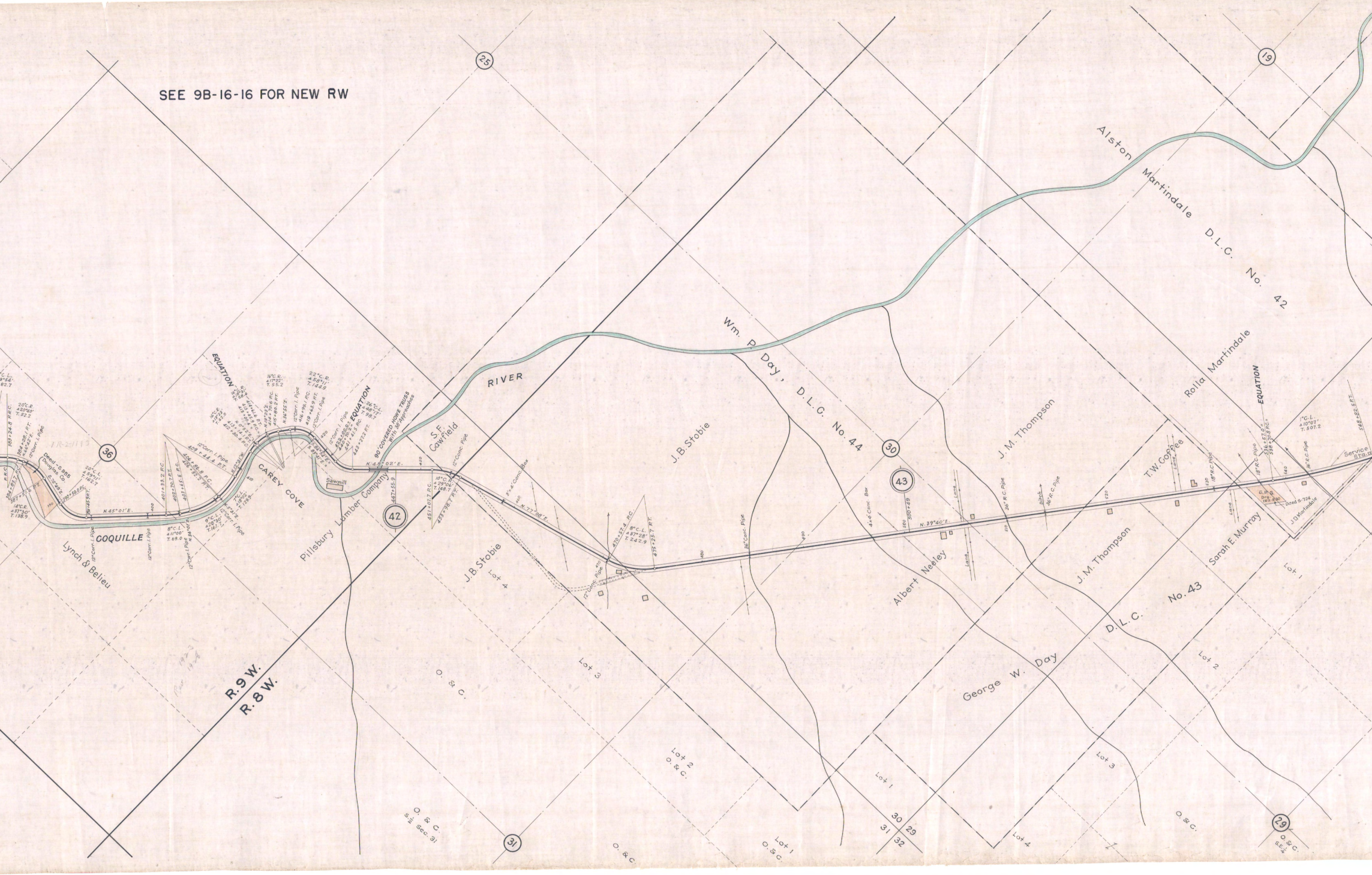

SEE 9B-16-16 FOR NEW RW

25
19
36
42
43
30
31
29
R. 9 W.
R. 8 W.
COQUILLE
RIVER
CAREY COVE
EQUATION
EQUATION
EQUATION
Lynch & Belieu
Deed - S 955
Douglas Co.
Pillsbury Lumber Company
Sawmill
90' COVERED HOWE TRUSS
With 38' Approaches
S.F. Cawfield
J.B. Stobie
J.B. Stobie
Lot 4
Lot 3
Lot 2
O. & C.
Lot 1
Lot 1
O. & C.
O. & C.
O. & C.
O. & C.
Sec. 31
30
29
31
32
Wm. P. Day, D.L.C. No. 44
Alston Martindale D.L.C. No. 42
Rolla Martindale
J.M. Thompson
J.M. Thompson
Albert Neeley
George W. Day D.L.C. No. 43
T.W. Coffee
Sarah E. Murray
J.D. Martindale
S.P.S.
Drg. 1R2-590
Deed S-724
Service Sta.
Lot 1
Lot 2
Lot 3
Lot 4
Lane
Lane
Lane
N. 45° 01' E.
N. 48° 02' E.
N. 77° 08' E.
N. 39° 40' E.
12" Corr. I. Pipe
12" Conc. Pipe
18" R.C. Pipe
36" R.C. Pipe
36" Conc. Pipe
4x4 Conc. Box
8'x4' Conc. Box
20° C.R. Δ 20° 40' T. 52.2
20° C.L. Δ 59° 11' T. 162.7
14° C.R. Δ 37° 30' T. 138.9
8° C.L. Δ 11° 00' T. 69.0
9° C.L. Δ 28° 30' T. 161.7
7° C.L. Δ 18° 02' T. 129.9
16° C.R. Δ 19° 23' T. 42.0
16° C.R. Δ 18° 31' T. 58.4
16° C.R. Δ 17° 32' T. 55.2
22° C.R. Δ 58° 11' T. 144.9
26° C.L. Δ 48° 17' T. 98.7
10° C.R. Δ 29° 06' T. 148.7
8° C.L. Δ 37° 28' T. 242.9
1° C.L. Δ 10° 07' T. 507.2
383 + 24.8 R.R.C.
384 + 28.1 P.T.
384 + 63.7 P.C.
387 + 51.6 P.T.
390 + 58.0 P.C.
393 + 45.9 P.T.
401 + 33.2 P.C.
402 + 70.7 P.T.
403 + 65.5 P.C.
406 + 86.8 P.C.
406 + 82.2 P.T.
409 + 44.4 P.T.
412 + 30.4 P.C.
413 + 14.1 P.T.
414 + 61.6 P.T.
415 + 80.2 P.T.
416 + 99.1 P.C.
419 + 63.9 P.T.
422 + 90.9 =
440 + 70.2 =
441 + 41.5 P.C.
443 + 27.2 P.T.
447 + 55.9
451 + 07.7 P.C.
453 + 98.7 P.T.
470 + 57.4 P.C.
473 + 23.7 P.T.
500 + 49
536 + 67.0 =
538 + 70.8 P.C. =
548 + 82.5 P.T.
400
410
420
450
460
480
490
510
520
530
540

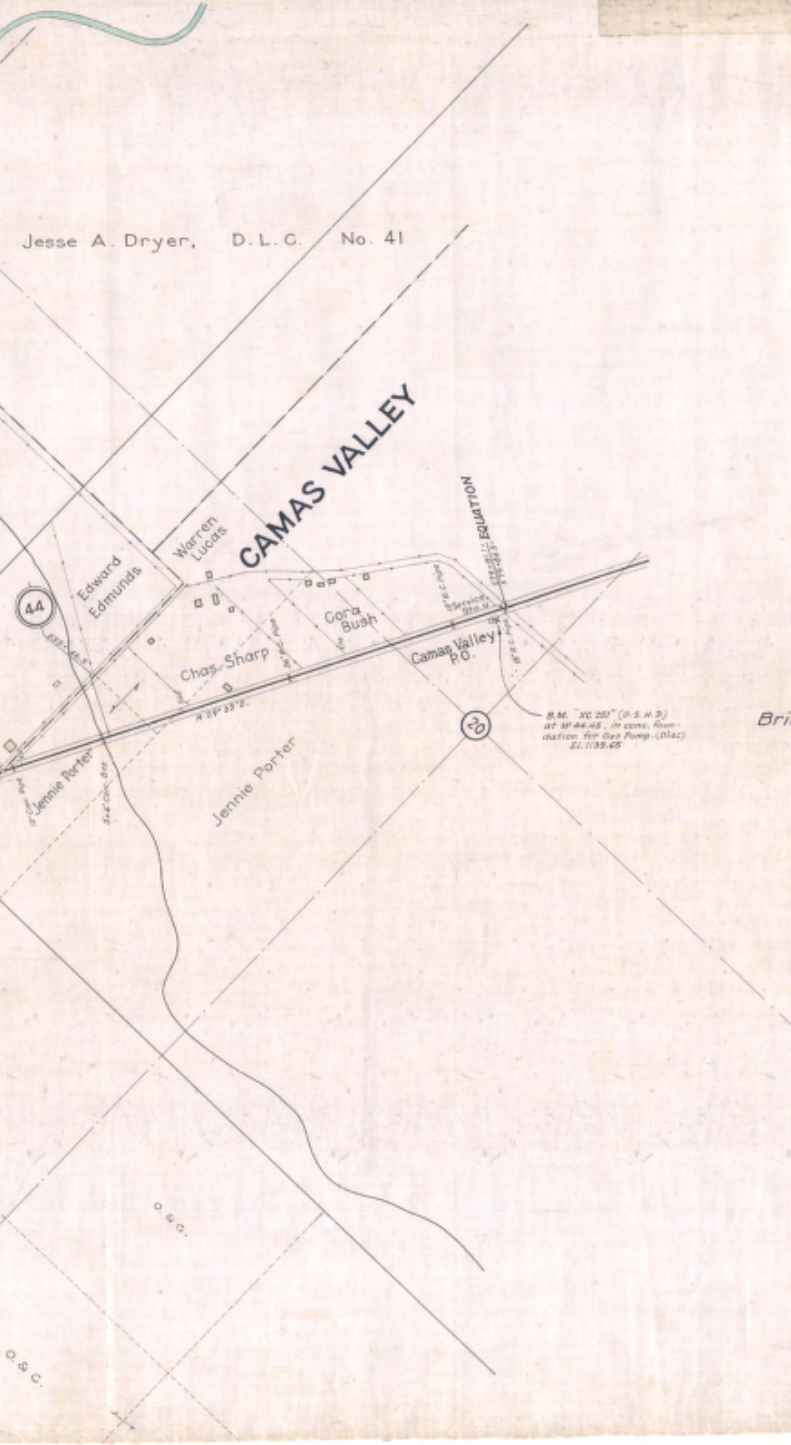
Jesse A. Dryer, D.L.C. No. 41
CAMAS VALLEY
Warren Lucas
Edward Edmunds
44
Chas. Sharp
Cora Bush
Camas Valley P.O.
EQUATION
Service Sta.
N 29° 53' E.
Jennie Porter
Jennie Porter
20
B.M. "XC 251" (O.S.H.D.) at M.P. 44.45, in conc. foundation for Gas Pump. (Disc) El. 1139.65
Bri
O & C.
O & C.