OREGON STATE HIGHWAY DEPARTMENT

COOS BAY-ROSEBURG HIGHWAY

CONSTRUCTED LINE

CAMAS VALLEY — WINSTON

DOUGLAS COUNTY

Scale 1 in = 400 ft.
Nov. 1923.
Revised Sept. 1928

DR'G. NO. 3B12-8

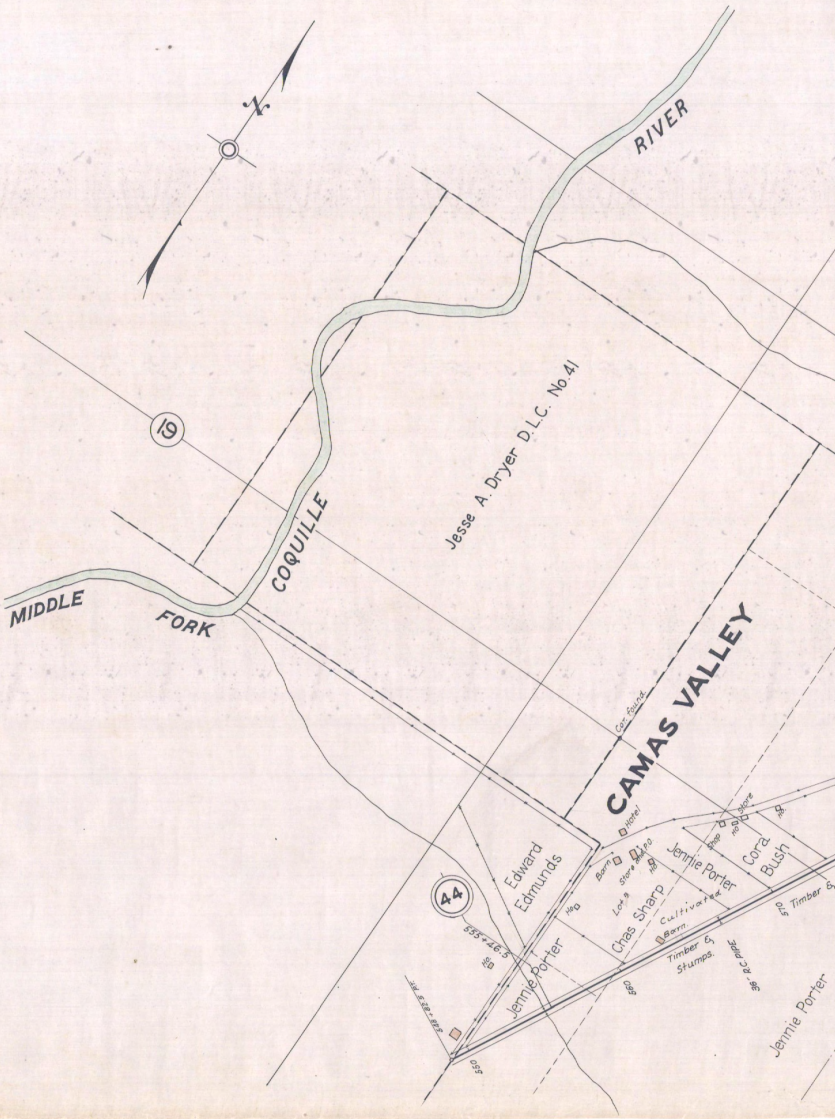
RIVER
MIDDLE
FORK
COQUILLE
19
Jesse A. Dryer D.L.C. No. 41
CAMAS VALLEY
Cor. found
Hotel
Barn
Store and P.O.
Ho.
Lot 9
Store
Shop
Edward Edmunds
Jennie Porter
Chas Sharp
Cora Bush
Cultivated
Barn
Timber & Stumps.
36" R.C. PIPE
Timber &
44
555+46.5
548+28.5 Rt.
550
560
570
Jennie Porter
Jennie Porter

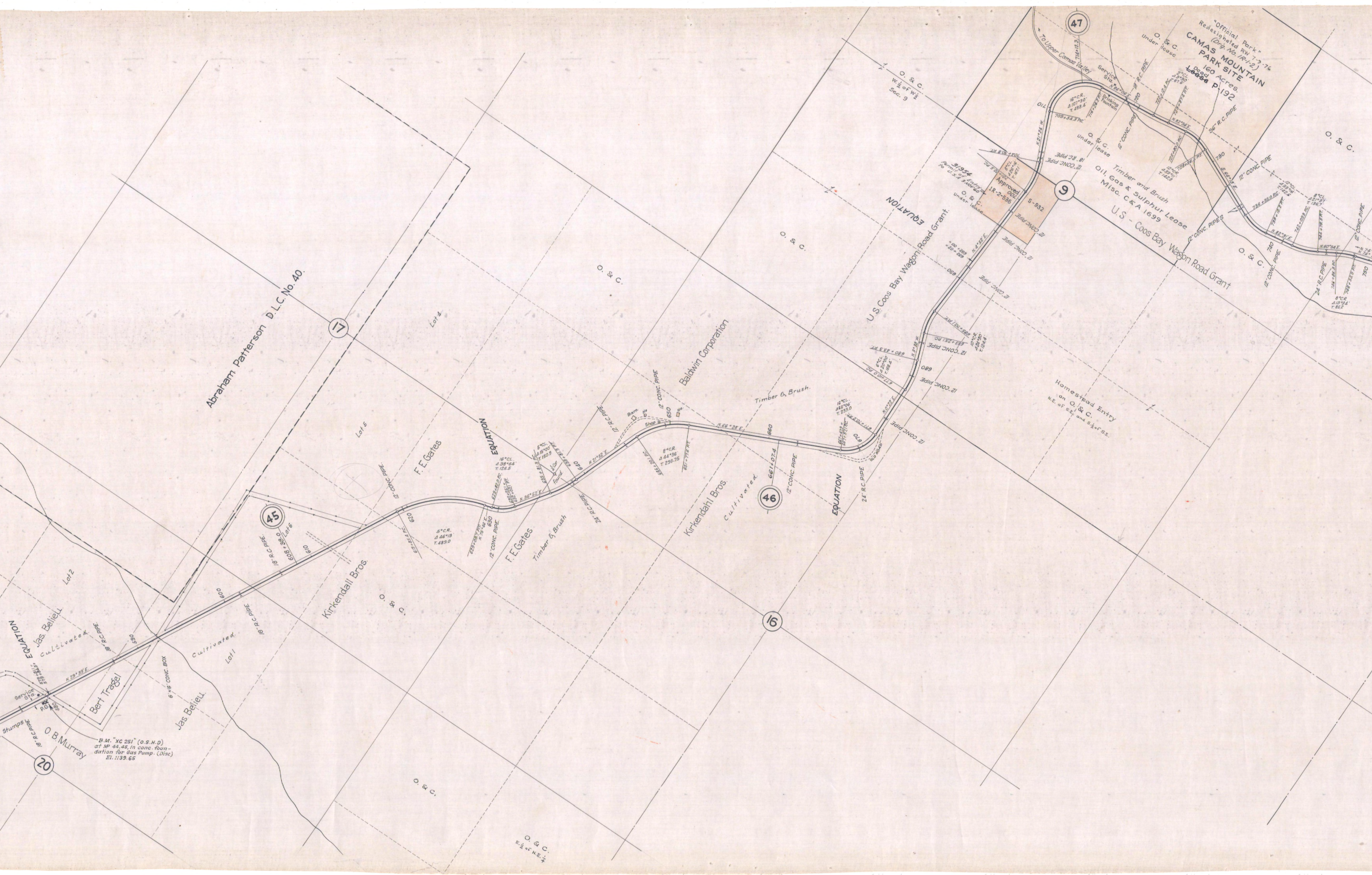
Abraham Patterson D.L.C. No. 40
17
Lot 4
Lot 5
Lot 2
Lot 6
Lot 1
Jas. Belieu
Cultivated
EQUATION
Service Sta.
P.O.
580
579+84.5
N. 29° 33' E.
Stumps
18" R.C. PIPE
O. B. Murray
20
Bert Tragel
6' x 6' CONC. BOX
B.M. "XC 251" (O.S.H.D) at MP 44.45, in conc. foundation for Gas Pump. (Disc) El. 1139.65
590
600
610
18" R.C. PIPE
608+38.0
45
Kirkendall Bros.
O. & C.
620
12" CONC. PIPE
5° C.R. Δ 46°13' T. 489.0
619+85.4 P.C.
F. E. Gates
630
629+68.7 P.T.
N. 75° 46' E.
12" CONC. PIPE
629+82.0 P.C.
16° CL. Δ 38°54' T. 126.5
EQUATION
N. 86° 52' E.
F. E. Gates
Timber & Brush
5° CL. Δ 15°00' T. 150.9
635+81.3 P.C.
638+81.8 P.T.
¼ Cor. Found
640
24" R.C. PIPE
N. 21° 52' E.
12" R.C. PIPE
Barn
Shop
650
12" CONC. PIPE
Baldwin Corporation
8° C.R. Δ 44°36' T. 293.75
646+20.1 P.C.
651+77.6 P.T.
N. 66° 28' E.
Timber & Brush
660
661+07.4
46
12" CONC. PIPE
Kirkendahl Bros.
Cultivated
EQUATION
24" R.C. PIPE
16° CL. Δ 68°06' T. 233.0
670
N. 0° 22' E.
Old Road
677+10.0 P.C.
680
6° CL. Δ 20°00' T. 168.4
680+43.3 P.T.
N. 9° 38' W.
12" CONC. PIPE
683+25.1 P.C.
10° C.R. Δ 24°30' T. 124.4
685+70.1 P.T.
12" CONC. PIPE
690
N. 4° 52' E.
U.S. Coos Bay Wagon Road Grant.
EQUATION
16
O. & C.
O. & C.
O. & C. W. ½ of W. ½ Sec. 9
O. & C. Under lease
31954 Permit of Entry to U.S.A. 9-9-60
Approved 1R-2-536
700
6° CL. Δ 26°16' T. 187.1
701+20.5 P.C.
704+30.8 P.T.
S-932
9
12" CONC. PIPE
18" R.C. PIPE
N. 21° 24' W.
710
709+54.3 P.C.
16° C.R. Δ 107°30' T. 488.4
716+26.2 P.T.
Drinking Fountain
To Upper Camas Valley
714+13.3
47
Service Sta.
N. 86° 06' E.
18" R.C. PIPE
720
722+12.4 P.C.
2° CL. Δ 3°30' T. 87.6
723+87.4 P.T.
N. 82° 36' E.
O. & C. Under lease
12" CONC. PIPE
O. & C. Under lease
Timber and Brush
Oil, Gas & Sulphur Lease Misc. C&A 1699
U.S. - Coos Bay Wagon Road Grant
"Official Park" Redesignated RW 7-9-76 (Drg. No. 1R-1-2)
CAMAS MOUNTAIN PARK SITE
160 Acres.
Deed
~~Lease~~ P. 192
56" R.C. PIPE
725+80.0 P.C.
12° C.R. Δ 33°11' T. 142.3
728+56.5 P.T.
730
S. 64° 13' E.
12" CONC. PIPE
12" CONC. PIPES
12° CL. Δ 33°16' T. 142.6
736+35.0 P.C.
739+12.2 P.T.
N. 82° 31' E.
8° CL. Δ 21°37' T. 136.7
742+05.3 P.C.
744+79.5 P.T.
N. 60° 54' E.
740
12" CONC. PIPE
O. & C.
O. & C.
12" CONC. PIPE
24" R.C. PIPE
746+86.3 P.C.
8° C.R. Δ 13°34' T. 85.2
748+55.3 P.T.
750
Homestead Entry on O. & C. N.E. of S.E. and S. ½ of S.E.
O. & C.
O. & C. N. ½ of N.E. ¼

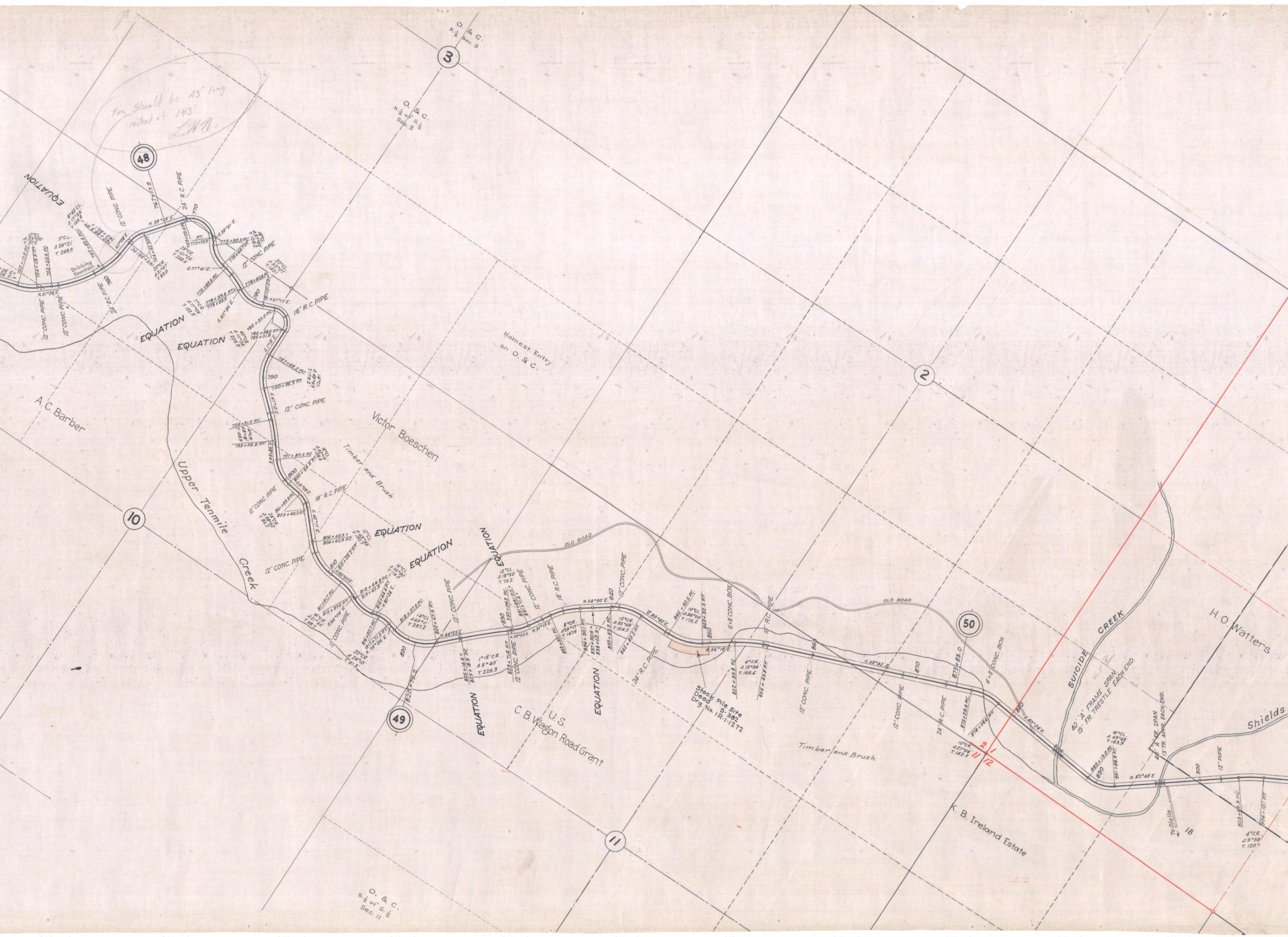

Tan. Should be 43' long instead of 143'
L.W.A.
48
49
50
3
2
10
11
N. ½ O. & C. Sec. 3
N. ½ O. & C. N. ½ of S. ½ Sec. 3
O. & C. S. ½ of S. ½ Sec. 11
EQUATION
EQUATION
EQUATION
EQUATION
EQUATION
EQUATION
EQUATION
EQUATION
24" R.C. PIPE
12" CONC. PIPE
12" CONC. PIPE
12" CONC. PIPE
24" R.C. PIPE
16" R.C. PIPE
18" R.C. PIPE
12" CONC. PIPE
18" R.C. PIPE
24" R.C. PIPE
6×8 CONC. BOX
12" PIPE
Drinking Fountain
N. 51°24' E.
N. 39°05' E.
N. 7°08' E.
S. 39°51' E.
S. 77°41' E.
S. 60°36' E.
N. 67°17' E.
N. 44°23' E.
N. 54°30' E.
N. 56°18' E.
N. 68°42' E.
S. 83°24' E.
N. 82°48' E.
770
780
790
800
810
820
830
840
850
860
870
880
890
900
767+17.9
873+83.0
826+75.2
A.C. Barber
Victor Boeschen
Timber and Brush
Homest. Entry on O. & C.
Upper Tenmile Creek
U.S. C.B. Wagon Road Grant
OLD ROAD
OLD ROAD
Stock Pile Site Deed S-382 Drg. No. 1R-1-1272
Timber and Brush.
K. B. Ireland Estate
SUICIDE CREEK
40' "A" FRAME SPAN 19' FR. TRESTLE EACH END.
40' "A" FR. SPAN 13' TR. APPR. EACH END.
6×8
H. O. Watters
Shields
To Olalla
18
2
1
11
12
10°C.R. Δ27°54' T. 142.3
16°C.L. Δ43°48' T. 143.9
4°C.R. Δ9°38' T. 120.7
4°C.R. Δ12°24' T. 155.6
10°C.L. Δ34°00' T. 175.2
12°C.R. Δ35°48' T. 154.2
8°C.R. Δ29°17' T. 147.6
12°C.L. Δ18°50' T. 79.2
1°15' C.R. Δ5°40' T. 226.9
14°C.L. Δ60°11' T. 237.2
20°C.R. Δ24°10' T. 61.3
16°C.L. Δ35°30' T. 114.0
20°C.R. Δ31°57' T. 82.0
28°C.R. Δ101°04' T. 248.4
7°C.R. Δ17°05' T. 122.9
5°C.L. Δ26°21' T. 268.3
12°C.L. Δ23°00' T. 97.2
8°42' C.L. Δ17°55' T. 103.8
20°C.L. Δ52°07' T. 140.1

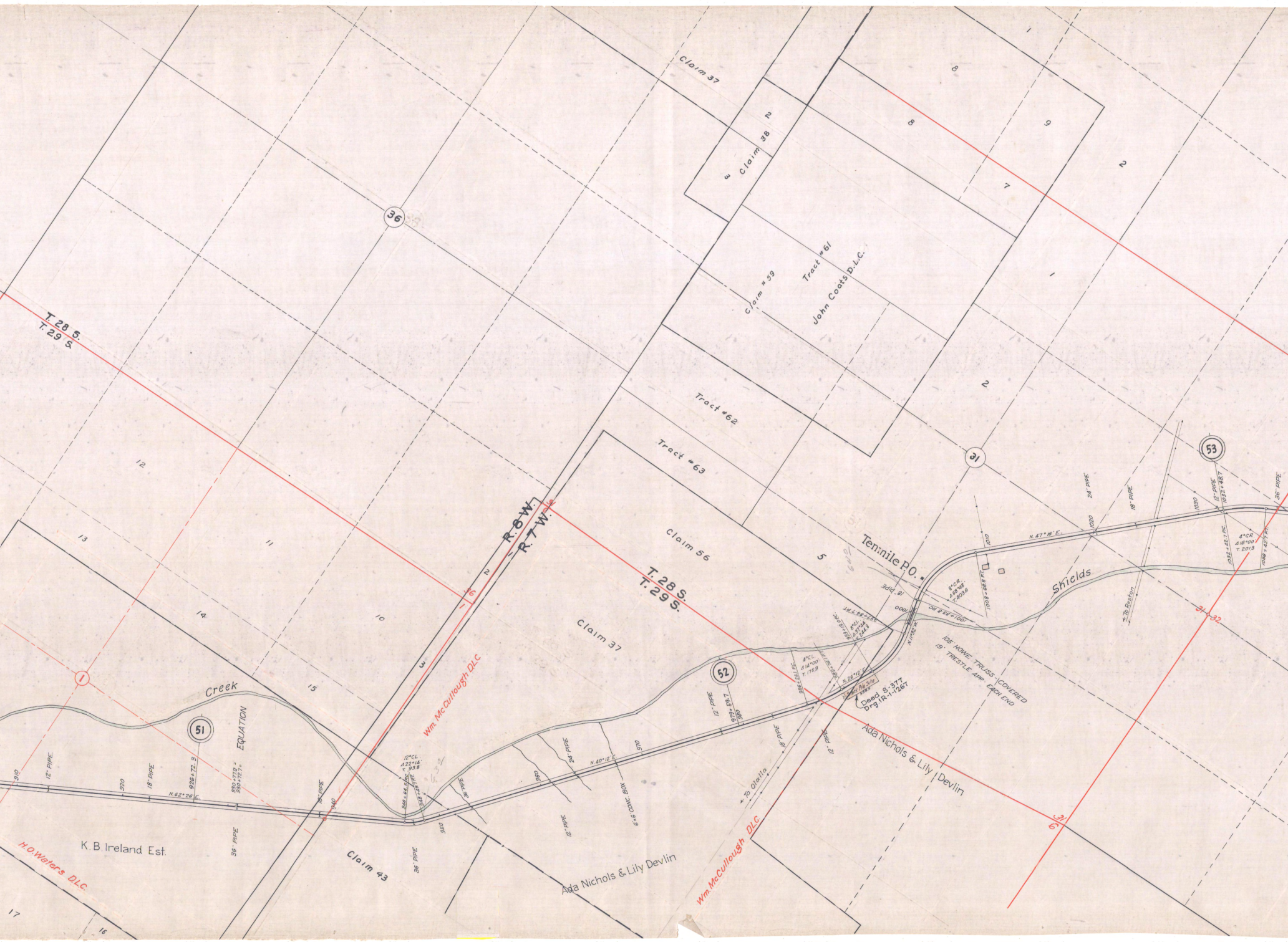

Claim 37
Claim 38
Claim #59
Tract #61
John Coats D.L.C.
Tract #62
Tract #63
Claim 56
Claim 37
Claim 43
T. 28 S.
T. 29 S.
T. 28 S.
T. 29 S.
R. 8 W.
R. 7 W.
36
31
51
52
53
1
Tenmile P.O.
Shields
Creek
EQUATION
K. B. Ireland Est.
H.O. Waters D.L.C.
Wm. McCullough DLC
Wm. McCullough DLC
Ada Nichols & Lily Devlin
Ada Nichols & Lily Devlin
105' HOWE TRUSS - COVERED
19' TRESTLE APP. EACH END
Deed S-377
Drg. 1R-1-1267
Stock Pile Site
← To Olalla
← To Reston
N. 62° 26' E.
N. 40° 12' E.
N. 26° 12' E.
N. 11° 32' W.
N. 47° 16' E.
12° C.L.
Δ 22° 14'
T. 93.8
4° C.L.
Δ 14° 00'
T. 175.9
8° C.L.
Δ 37° 44'
T. 244.8
8° C.R.
Δ 58° 48'
T. 403.6
4° C.R.
Δ 16° 00'
T. 201.3
926+72.3
930+77.0 =
930+72.7 =
946+64.5 P.C.
948+43.7 P.T.
979+59.7
986+24.1 P.C.
989+74.1 P.T.
993+13.0 P.C.
997+84.7 P.T.
1001+33.8 P.C.
1008+68.8 P.T.
1032+48.7
1032+42.7 P.C.
1036+42.7 P.T.
910
920
940
950
960
970
980
1000
1010
1020
1030
12" PIPE
18" PIPE
36" PIPE
18" PIPE
36" PIPE
36" PIPE
24" PIPE
12" PIPE
12" PIPE
18" PIPE
12" PIPE
18" PIPE
24" PIPE
18" PIPE
12" PIPE
36" PIPE
6' x 6' CONC. BOX
31 32
31
6
1
2
3
5
7
8
8
9
2
1
2
2
3
10
11
12
13
14
15
16
17

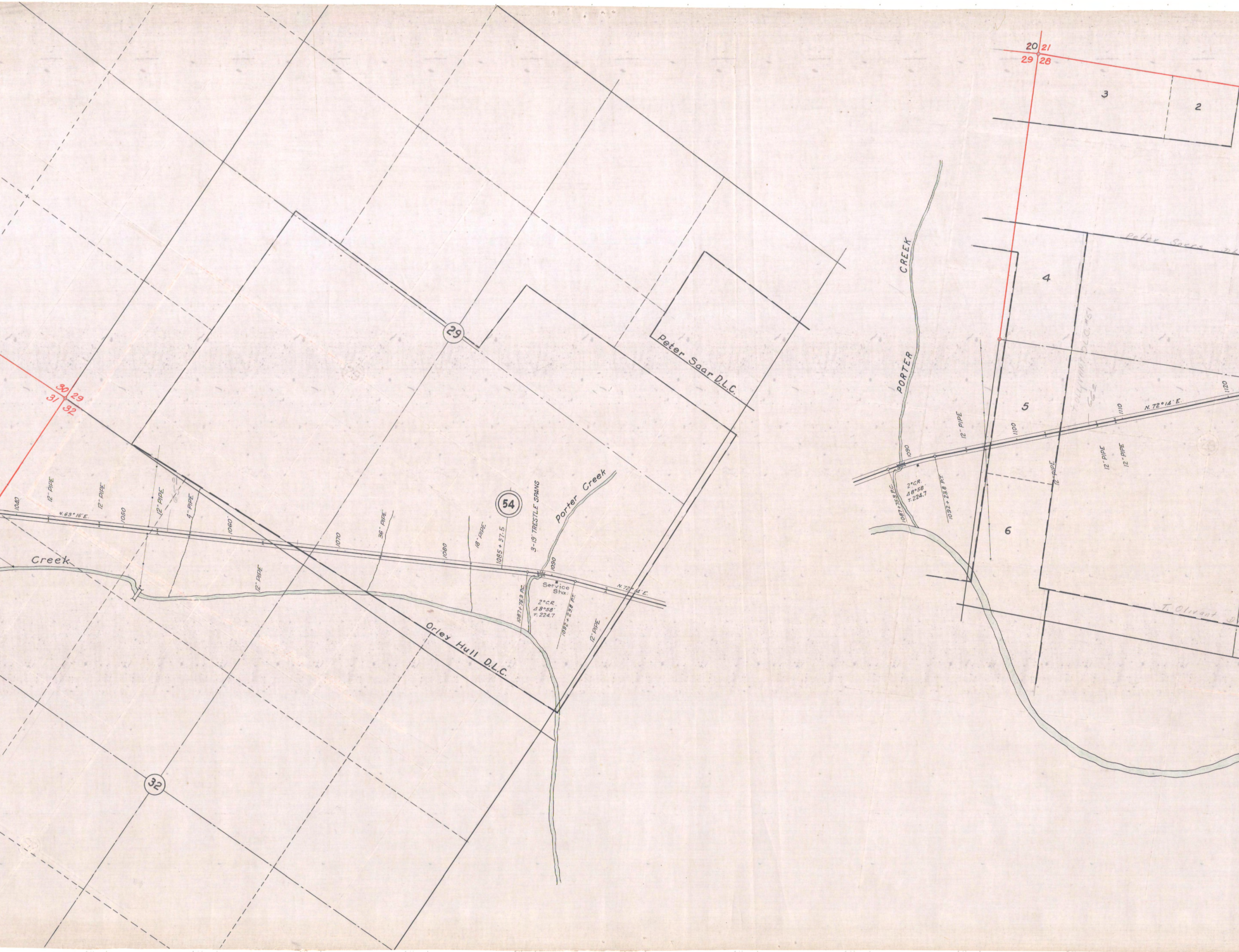
30 29
31 32
29
32
54
Peter Saar D.L.C.
Orley Hull D.L.C.
Creek
Porter Creek
1040
12" PIPE
12" PIPE
N.63° 16' E.
1050
12" PIPE
4" PIPE
1060
1070
36" PIPE
12" PIPE
1080
18" PIPE
1085 + 37.5
3-19' TRESTLE SPANS
1090
Service Sta.
1087+75.3 P.C.
2° C.R.
Δ 8° 58'
T. 224.7
1092+23.8 P.T.
12" PIPE
N.72° 14' E.
20 21
29 28
3
2
4
5
6
PORTER CREEK
Peter Saars
T. Olivant
Tollivant D.L.C. #51
66
12" PIPE
1100
12" PIPE
12" PIPE
12" PIPE
1110
N. 72° 14' E.
1120

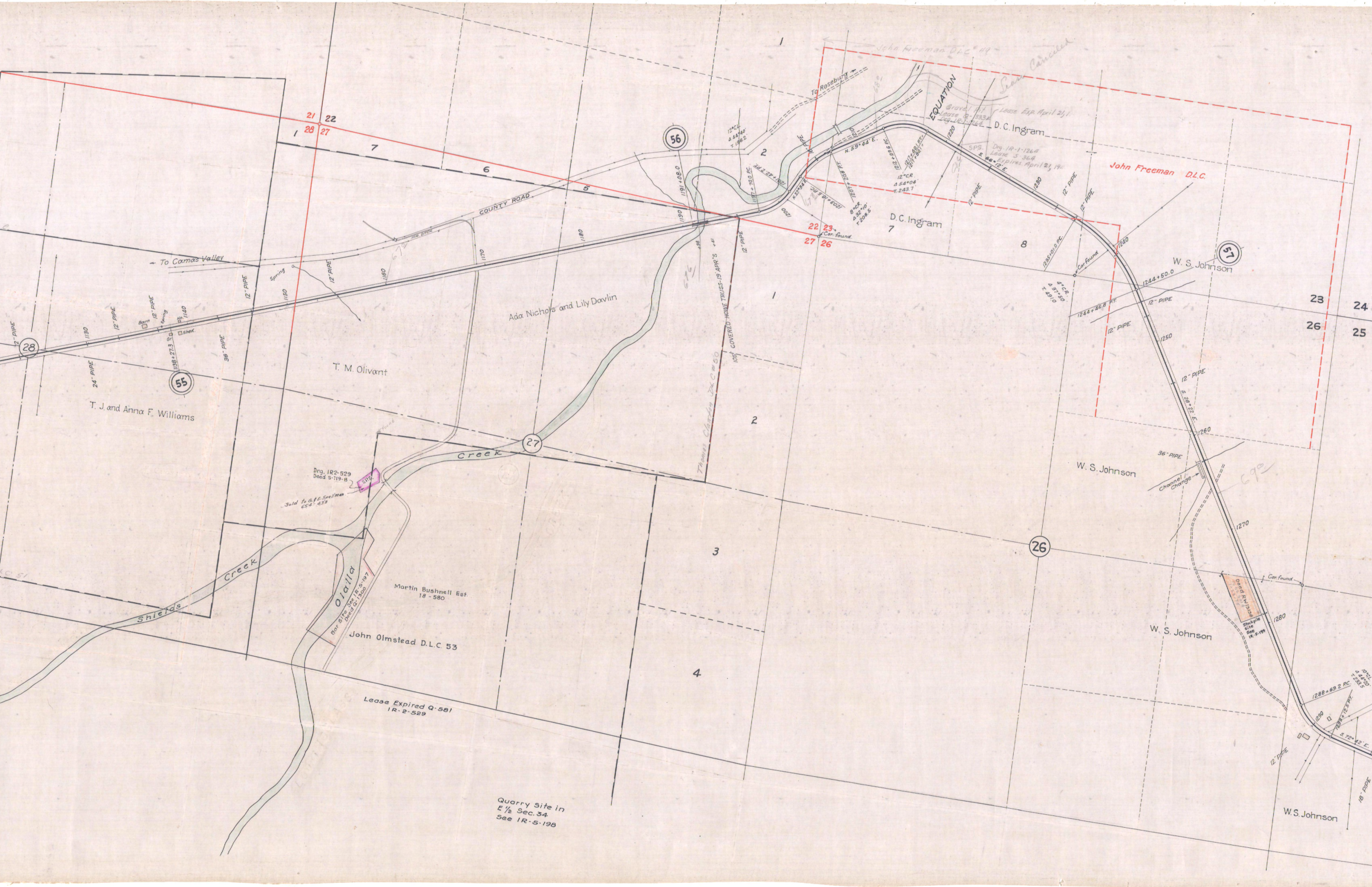
John Freeman D.L.C. # 49
Lease Canceled
To Roseburg
EQUATION
Gravel Pit
Lease Q-333A
Drg. 1R-1-1264
Lease Exp. April 21, 1
D. C. Ingram
SPS.
Drg. 1R-1-1264
Lease S-364
Expires April 21, 19
John Freeman D.L.C.
N. 59° 44' E.
S. 66° 12' E.
N. 27° 34' E.
12° C.L.
Δ 44° 40'
T. 196.2
12° C.R.
Δ 54° 04'
T. 243.7
8° C.R.
Δ 32° 10'
T. 208.5
4° C.R.
Δ 37° 50'
T. 491.0
1191 + 08.0
1197 + 70.0 P.C.
1201 + 42.2 P.T.
1203 + 18.5 P.C.
1207 + 20.6 P.T.
1212 + 89.6 P.C.
1217 + 40.1 P.T.
1217 + 90.1
1235 + 01.0 P.C.
1244 + 50.0
1244 + 46.8 P.T.
1138 + 27.3
1288 + 69.2 P.C.
1293 + 12.5 P.T.
10° C.L.
Δ 44° 20'
T. 233.5
S. 28° 22' E.
S. 72° 42' E.
1130
1140
1150
1160
1170
1180
1190
1200
1210
1220
1230
1240
1250
1260
1270
1280
1290
21 22
28 27
22 23
27 26
23 24
26 25
Cor. found
1
2
7
6
5
8
1
2
3
4
56
57
55
28
27
26
COUNTY ROAD
Irr. Ditch
To Camas Valley
Spring
Barn
Ho.
Gr.
Shed
12" PIPE
18" PIPE
24" PIPE
36" PIPE
T. J. and Anna F. Williams
T. M. Olivant
Ada Nichols and Lily Davlin
Thomas Clayton D.L.C. # 50
105' COVERED HOWE TRUSS-19' APR'S
+98
+41
676
678
681
690
D. C. Ingram
W. S. Johnson
W. S. Johnson
W. S. Johnson
W. S. Johnson
Channel Change
Deed RW 13156
Stockpile Site
See 1R-5-199
Found
Drg. 1R2-529
Deed S-719-8
SPS.
Sold to G. & S. Spellman
654-438
Creek
Shields Creek
Olalla
Bar Site See 1R-5-197
Deed Q-1300
Martin Bushnell Est.
18-580
John Olmstead D.L.C. 53
Lease Expired Q-581
1R-2-529
Quarry Site in
E ½ Sec. 34
See 1R-5-198

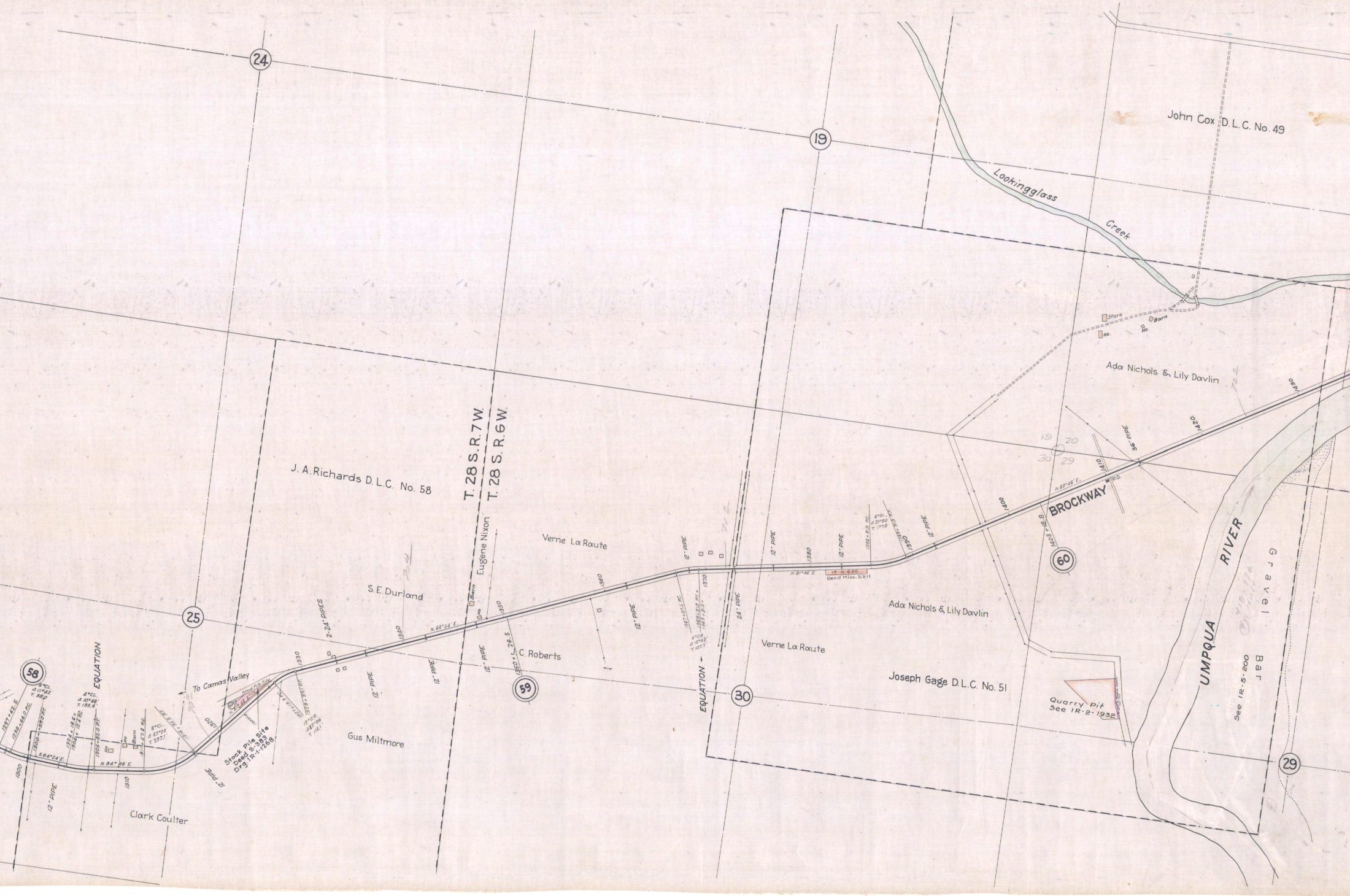
24
19
John Cox D.L.C. No. 49
Lookingglass
Creek
Store
Barn
Ho.
Ho.
Ada Nichols & Lily Davlin
T. 28 S. R. 7 W.
T. 28 S. R. 6 W.
J. A. Richards D.L.C. No. 58
Eugene Nixon
Barn
Ho.
Verne La Raute
S.E. Durland
2-24" PIPES
12" PIPE
1330
1340
1350
1360
1370
1380
1390
1400
1410
1420
1430
N. 68°54' E.
1350 + 26.5
C. Roberts
59
25
58
1297+42.5
1298+64.0 P.C.
1300+53.0 P.T.
6° CL.
Δ 11°42'
T. 98.0
4° CL.
Δ 10°48'
T. 135.4
1304+18.6=
1304+12.6 P.C.
1306+82.0 P.T.
1311+57.8 P.C.
8° CL.
Δ 43°00'
T. 282.1
1316+95.8 P.T.
EQUATION
S. 84°24' E.
N. 84°48' E.
1300
1310
1320
12" PIPE
To Camas Valley
Stock Pile Site
Stock Pile Site
Deed S-383
Drg. IR-1-1268
1327+13.8 P.C.
1329+39.1 P.T.
12° CR.
Δ 27°05'
T. 115.1
Gus Miltmore
Clark Coulter
1367+07.5 P.C.
1369+21.0 P.T.=
1363+31.0
6° CR.
Δ 12°52'
T. 107.7
24" PIPE
N. 81°46' E.
IR-5-635
Deed Misc. S.211
1385+51.8 P.C.
6° CL.
Δ 21°00
T. 177.0
1388+91.8 P.T.
EQUATION
30
Verne La Raute
Ada Nichols & Lily Davlin
Joseph Gage D.L.C. No. 51
Quarry Pit
See IR-2-1932
60
1403+16.8
BROCKWAY
N. 60°46' E.
P.O.
36" PIPE
19 20
30 29
UMPQUA RIVER
Gravel Bar
See IR-5-200
29

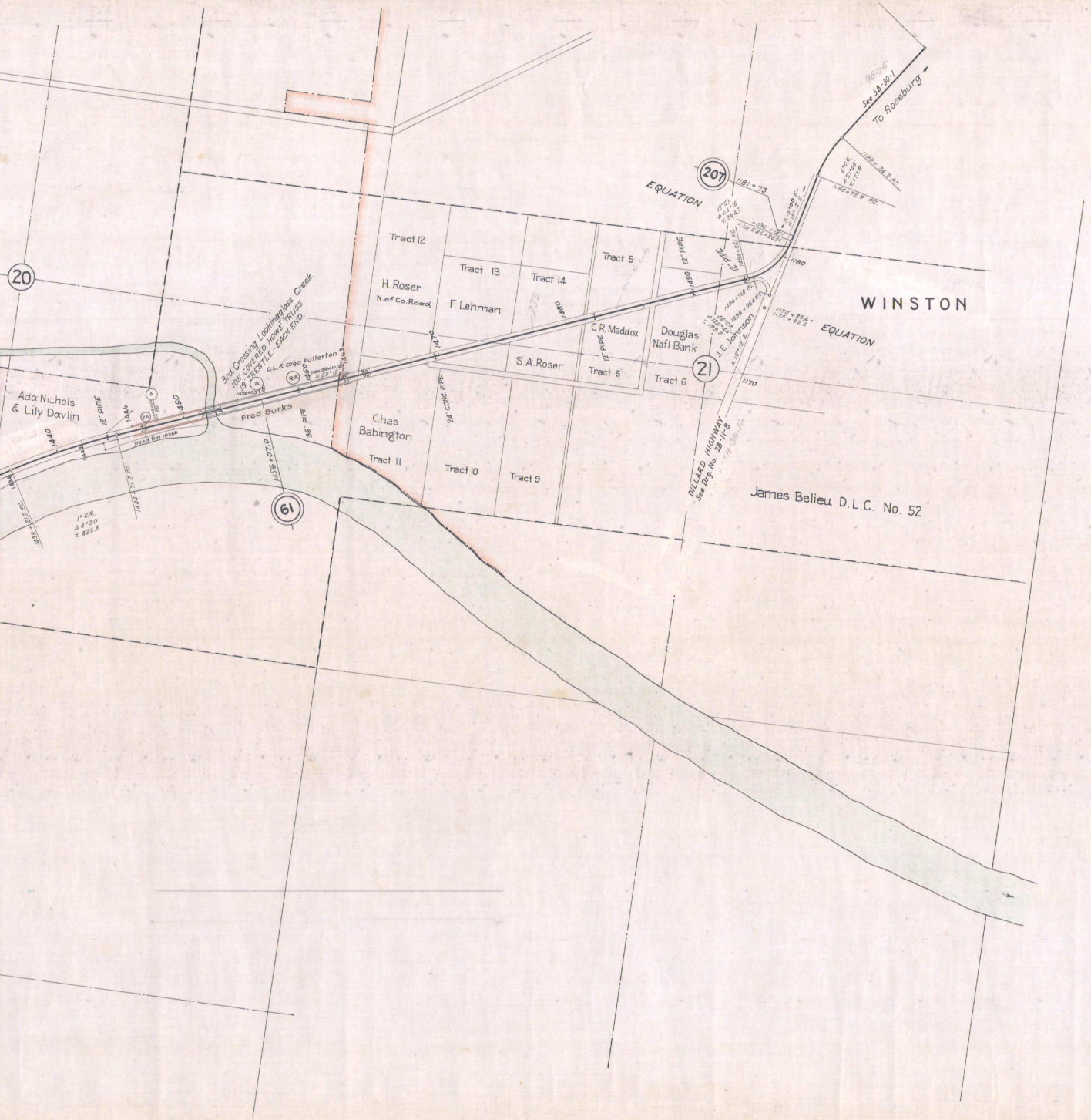
WINSTON
EQUATION
EQUATION
207
20
21
61
To Roseburg
See 5B-30-1
985-5
1181 + 73
1190 + 24.2 P.T.
1186 + 72.5 P.C.
6° C.R. Δ 21°26' T. 177.9
12° C.L. Δ 54°16' T. 244.7
1181 + 96.0 =
1498 + 78.3 P.T. =
N. 15°00' E.
N. 15° 12' E.
1494 + 26.1 P.C.
1494 + 71.8 P.C.
1496 + 96.4 P.T.
56° C.R. Δ 125°44' T. 199.9
1175 + 85.4 =
1175 + 82.6
1180
1170
1490
12" PIPE
12" PIPE
12" PIPE
Tract 12
Tract 13
Tract 14
Tract 5
Tract 5
Tract 6
Tract 11
Tract 10
Tract 9
H. Roser
N. of Co. Road
F. Lehman
C.R. Maddox
Douglas
Nat'l Bank
S.A. Roser
J.E. Johnson
N. 15° 12' E.
Chas
Babington
DILLARD HIGHWAY
See Drg. No. 3B-11-8
5B-30-16
James Belieu D.L.C. No. 52
1470
24" CONC. PIPE
1463
Deed RW 10133
N. 69° 16' E.
1460
RA
A
G.L. & Olga Fullerton
3rd Crossing Lookingglass Creek
105' COVERED HOWE TRUSS
19' TRESTLE - EACH END.
1456 + 03.18
Fred Burks
36" PIPE
1456 + 07.0
1450
1448+00
A
RA
1446
12" PIPE
Deed RW 10366
1444 + 71.2 P.T.
1442
1440
1436
1436 + 21.2 P.C.
1° C.R.
Δ 8°30'
T. 425.8
Ada Nichols
& Lily Davlin
R

Coos Bay-Roseburg Highway
Dr'g. No. 3B12-8