OREGON STATE HIGHWAY DEPARTMENT

PACIFIC HIGHWAY

CONSTRUCTED LINE

YONCALLA TO ROSEBURG

DOUGLAS COUNTY

Scale 1in. = 400 ft. *September 1923*

DR'G. No. 3B11-12

SUPERSEDED BY DRG. 6B-29-15
6B-29-16

OBSOLETE

See Drg. No. 6B-29-15,
6B-29-16

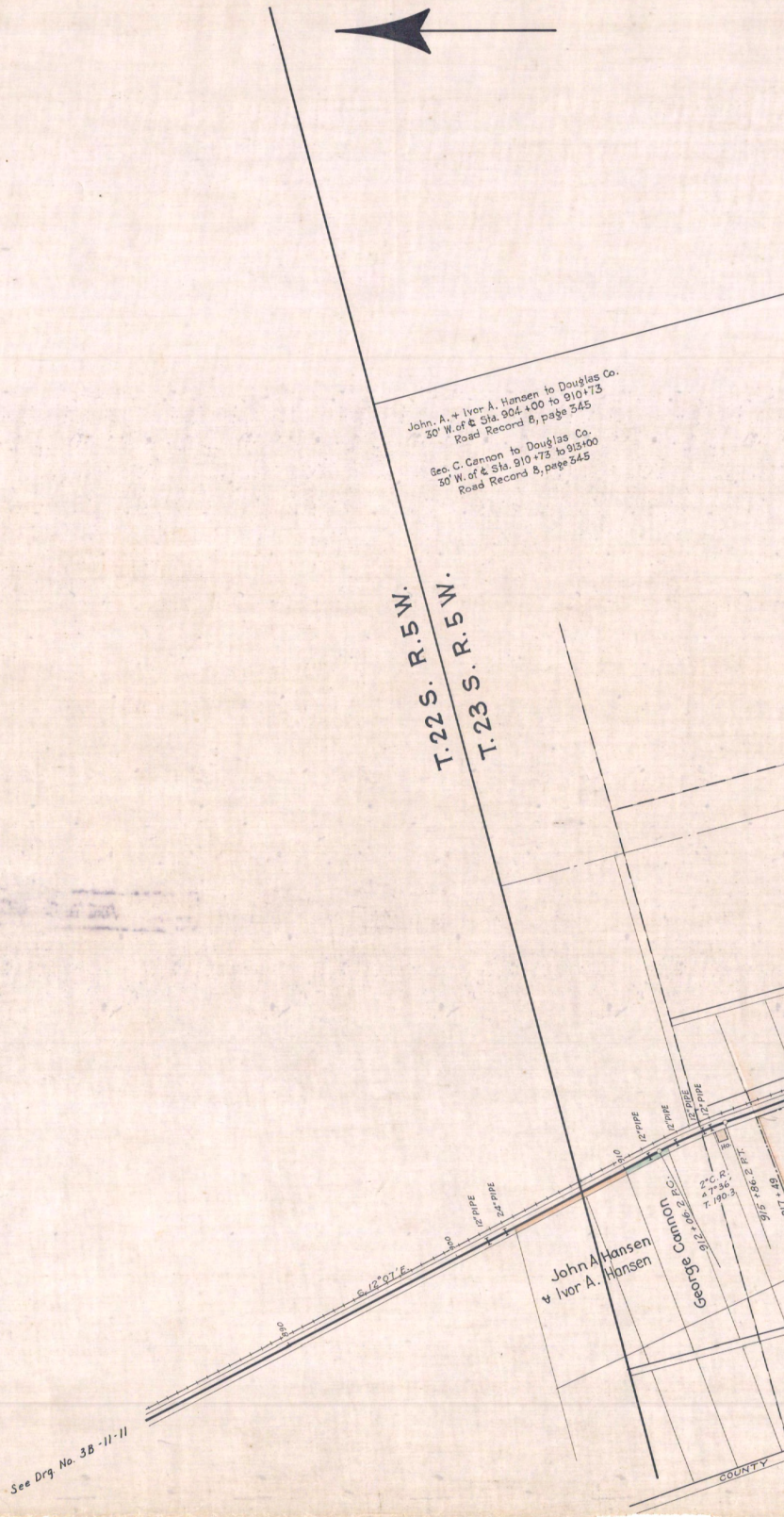
John. A. + Ivor A. Hansen to Douglas Co.
30' W. of ℄ Sta. 904+00 to 910+73
Road Record 8, page 345
Geo. C. Cannon to Douglas Co.
30' W. of ℄ Sta. 910+73 to 913+00
Road Record 8, page 345
T. 22 S. R. 5 W.
T. 23 S. R. 5 W.
S. 12°07' E.
890
900
12" PIPE
24" PIPE
910
12" PIPE
12" PIPE
12" PIPE
12" PIPE
Ho.
John A. Hansen
+ Ivor A. Hansen
George Cannon
912+06.2 P.C.
2° C.R.
Δ 7°36'
T. 190.3
915+86.2 P.T.
917+49.
COUNTY
See Drg. No. 3B-11-11

DRAIN - YONCALLA HIGHWA

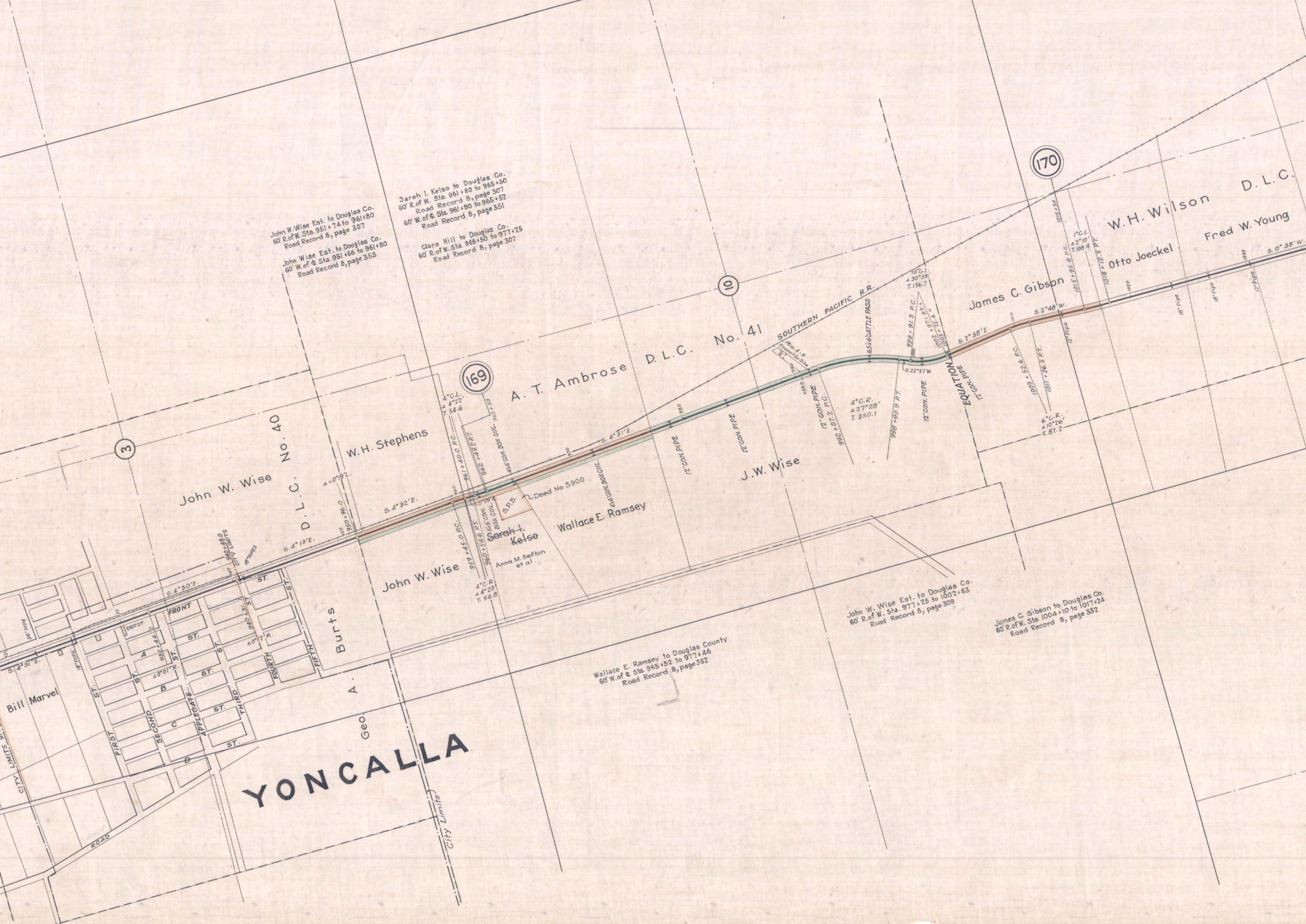
John W. Wise Est. to Douglas Co.
60' R.of W. Sta. 951+74 to 961+80
Road Record 8, page 307
John Wise Est. to Douglas Co.
60' W. of ℄ Sta. 951+66 to 961+80
Road Record 8, page 353
Sarah I. Kelso to Douglas Co.
60' R.of W. Sta. 961+80 to 965+50
Road Record 8, page 307
60' W. of ℄ Sta. 961+80 to 965+52
Road Record 8, page 351
Clara Hill to Douglas Co.
60' R.of W. Sta. 965+50 to 977+25
Road Record 8, page 307
10
170
W.H. Wilson D.L.C.
Fred W. Young
Otto Joeckel
James C. Gibson
1015+94
1°C.L.
Δ2°10'
T.108.4
1015+95.8 P.C.
1018+12.5 P.T.
1020
1030
S.0°38'W.
18" Pipe
18" Pipe
12" Pipe
12" Pipe
S.2°48'W.
1010
1009+52.6 P.C.
1011+26.5 P.T.
6°C.R.
Δ10°26'
T.87.2
S.7°38'E.
EQUATION
12" CON. PIPE
10°C.L.
Δ30°35'
T.156.7
999+91.3 P.C.
1002+97.1 P.T.=
1003+72.4
1000
S.22°57'W.
12" CON. PIPE
998+93.9 P.T.
4°C.R.
Δ27°28'
T.350.1
6.5'x6' CATTLE PASS
SOUTHERN PACIFIC R.R.
Misc. A-8
Easem't for Dike
990
+85.0
12" CON. PIPE
992+07.2 P.C.
A. T. Ambrose D.L.C. No. 41
J.W. Wise
12" CON. PIPE
12" CON. PIPE
980
S.4°31'E.
970
4'x6' CON. BOX CUL.
169
4°C.L.
Δ4°22'
T.54.6
961+40.0 P.C.
962+49.2 P.T.
4'x6' CON. BOX CUL.
962+39
960
S.0°09'E.
S.P.S.
Deed No. 5900
6'x6' CON. BOX CUL.
~~Sarah I. Kelso~~
Anna M. Sefton et al.
Wallace E. Ramsey
959+45.0 P.C.
960+54.6 P.T.
4°C.R.
Δ4°23'
T.54.8
John W. Wise
W.H. Stephens
S.4°32'E.
Δ=0°19'L.
950+96.0
950
S.4°13'E.
John W. Wise D.L.C. No. 40
3
940+49.0
CITY LIMITS
18" PIPES
940
S.4°30'E.
FRONT
ST.
ST.
DEPOT
930
932+44.2
940+31.
Δ0°17'R.
Δ0°01'R.
A
B
C
D
ST.
ST.
ST.
ST.
ST.
ST.
ST.
FIRST
SECOND
APPLEGATE
THIRD
FOURTH
FIFTH
Burts
Geo. A.
36" PIPE
18" PIPE
920
S.4°31'E.
Bill Marvel
CITY LIMITS
ROAD
YONCALLA
City Limits
John W. Wise Est. to Douglas Co.
60' R.of W. Sta. 977+25 to 1002+83
Road Record 8, page 309
James C. Gibson to Douglas Co.
60' R.of W. Sta. 1004+10 to 1017+24
Road Record 8, page 352
Wallace E. Ramsey to Douglas County
60' W. of ℄ Sta. 965+52 to 977+46
Road Record 8, page 352

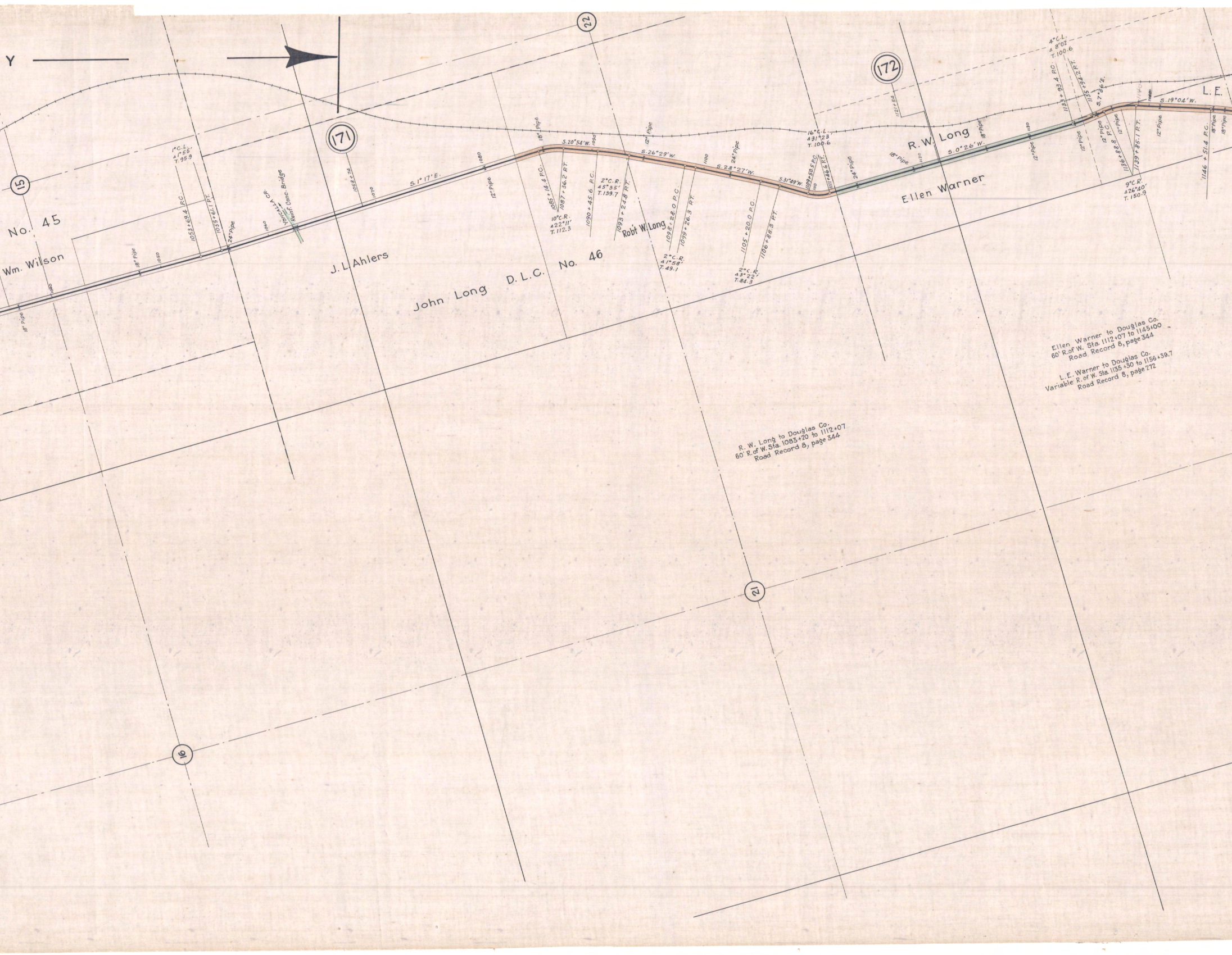

Y
(22)
(172)
(171)
(15)
(21)
(16)
No. 45
Wm. Wilson
J. L. Ahlers
John Long D. L. C. No. 46
Robt W. Long
R. W. Long
Ellen Warner
L. E.
18" Pipe
1040
18" Pipe
1050
1°C.L.
Δ1°55'
T. 95.9
1053+69.4 P.C.
1055+61.1 P.T.
24" Pipe
1060
YONCALLA CR.
Reinf. Conc. Bridge
1068+74
1070
S. 1° 17' E.
12" Pipe
1080
18" Pipe
1085+14.4 P.C.
1087+36.2 P.T.
10°C.R.
Δ22°11'
T. 112.3
S. 20° 54' W.
1090
1090+45.6 P.C.
2°C.R.
Δ5°35'
T. 139.7
1093+24.8 P.T.
12" Pipe
S. 26° 29' W.
1098+28.0 P.C.
1099+26.3 P.T.
2°C.R.
Δ1°58'
T. 49.1
1100
24" Pipe
S. 28° 27' W.
1105+20.0 P.C.
1106+88.3 P.T.
2°C.R.
Δ3°22'
T. 84.3
S. 31° 49' W.
16°C.L.
Δ31°23'
T. 100.6
1109+50.5 P.C.
1110
1111+46.6 P.T.
24" Pipe
18" Pipe
1120
1121+54
S. 0° 26' W.
18" Pipe
12" Pipe
1130
12" Pipe
4°C.L.
Δ8°02
T. 100.6
1133+93.4 P.C.
1135+94.2 P.T.
S. 7° 36' E.
12" Pipe
12" Pipe P.C.
12" Pipe
1136+88.8
1139+85.1 P.T.
9°C.R.
Δ26°40'
T. 150.9
1140
S. 19° 04' W.
12" Pipe
1146+51.4 P.C.
18" Pipe
18" Pipe

R. W. Long to Douglas Co.
60' R. of W. Sta. 1083+20 to 1112+07
Road Record 8, page 344

Ellen Warner to Douglas Co.
60' R. of W. Sta. 1112+07 to 1145+00
Road Record 8, page 344

L. E. Warner to Douglas Co.
Variable R. of W. Sta. 1135+30 to 1156+39.7
Road Record 8, page 272

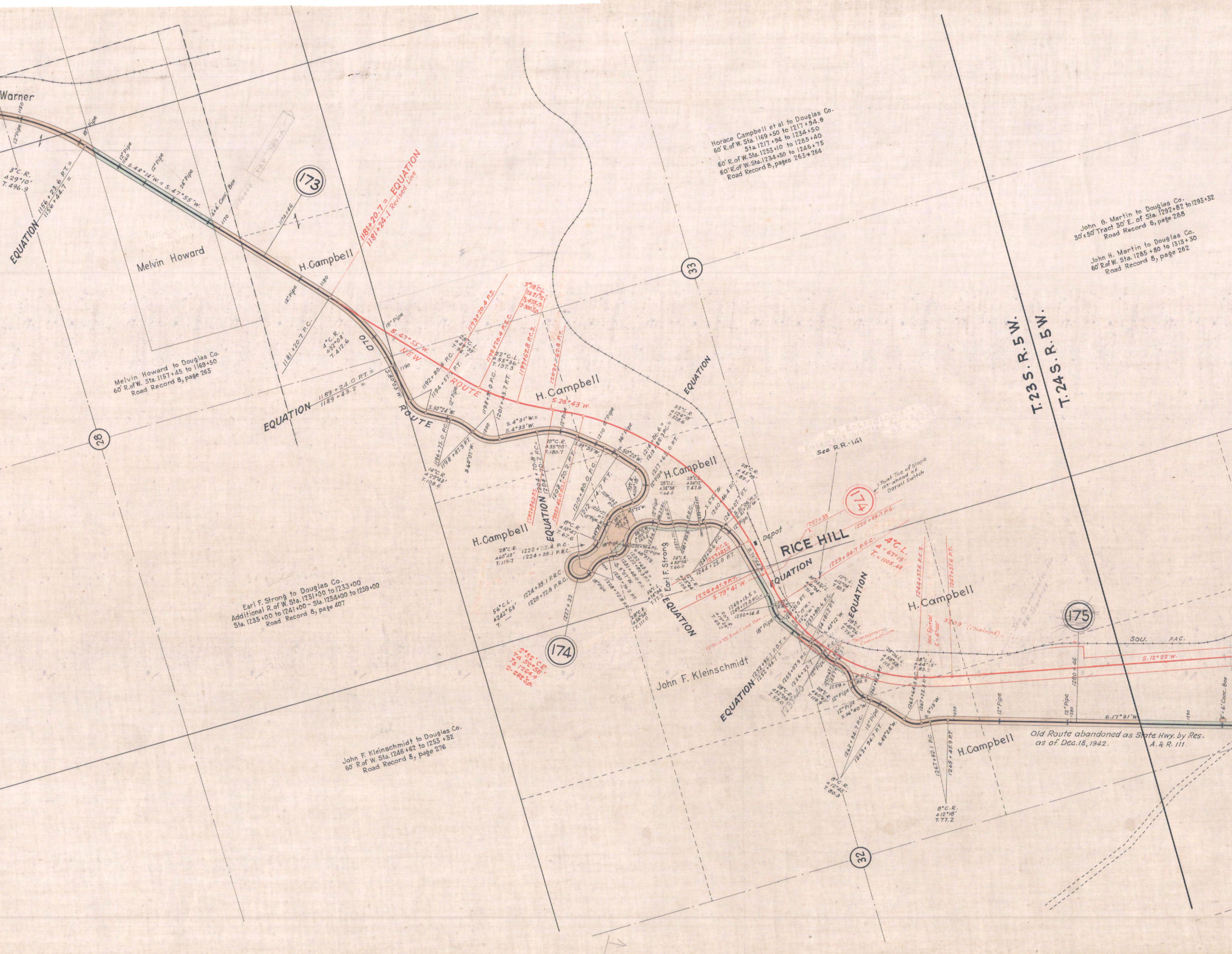
Warner
EQUATION 1156+23.6 P.T. = 1156+44.1 =
3°C.R. Δ29°10' T.496.9
12" Pipe
18" Pipe
S.48°14'W. = S.47°55'W.
24" Pipe
4x4 Conc. Box
173
Melvin Howard
H.Campbell
1181+20.7 = EQUATION
1181+24.1 Revised Line
1181+20.7 P.C.
4°C.R. Δ32°03' T.412.6
OLD ROUTE
NEW ROUTE
S.47°55'W.
S.26°43'W.
Melvin Howard to Douglas Co.
60' R.of W. Sta. 1157+45 to 1169+50
Road Record 8, page 263
EQUATION 1189+24.0 P.T. = 1189+43.2 =
28
Horace Campbell et al to Douglas Co.
60' R.of W. Sta. 1169+50 to 1217+94.9
Sta. 1217+94 to 1234+50
60' R.of W. Sta. 1253+10 to 1285+40
60' R.of W. Sta. 1234+50 to 1246+75
Road Record 8, pages 263+264
33
EQUATION
H.Campbell
See R.R.-141
Depot
RICE HILL
EQUATION
174
4°C.L. Δ - 67°19' T. = 1105.48
H.Campbell
EQUATION
Earl F. Strong
EQUATION
2°52' C.L.
Earl F. Strong to Douglas Co.
Additional R.of W. Sta. 1231+00 to 1233+00
Sta. 1235+00 to 1241+00 - Sta. 1254+00 to 1259+00
Road Record 8, page 407
John F. Kleinschmidt to Douglas Co.
60' R.of W. Sta. 1246+62 to 1253+32
Road Record 8, page 276
John F. Kleinschmidt
EQUATION
H.Campbell
175
SOU. PAC.
S.12°22'W.
S.17°31'W.
4'x6' Conc. Box
Old Route abandoned as State Hwy. by Res.
as of Dec.18, 1942. A.& R. 111.
8°C.R. Δ12°18' T.77.2
32
T.23S. R.5W.
T.24S. R.5W.
John G. Martin to Douglas Co.
30'x50' Tract 30' E. of Sta. 1292+82 to 1293+32
Road Record 8, page 288
John H. Martin to Douglas Co.
60' R.of W. Sta. 1285+80 to 1313+30
Road Record 8, page 262

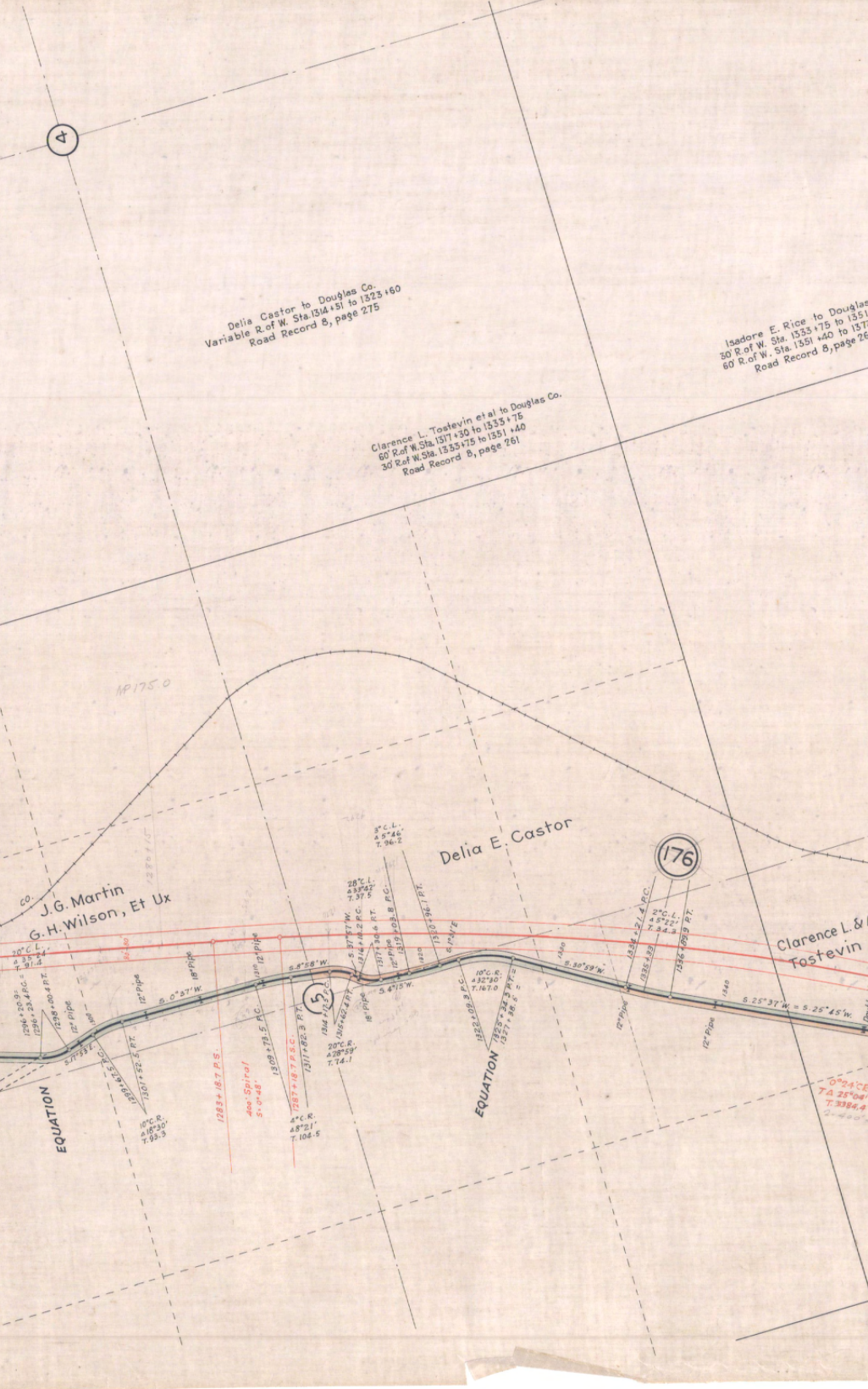

4
Delia Castor to Douglas Co.
Variable R. of W. Sta. 1314+51 to 1323+60
Road Record 8, page 275
Isadore E. Rice to Douglas
30' R. of W. Sta. 1333+75 to 1351
60' R. of W. Sta. 1351+40 to 137
Road Record 8, page 26
Clarence L. Tostevin et al to Douglas Co.
60' R. of W. Sta. 1317+30 to 1333+75
30' R. of W. Sta. 1333+75 to 1351+40
Road Record 8, page 261
MP 175.0
CO.
J.G. Martin
G.H. Wilson, Et Ux
20°C.L.
Δ 35°24'
T. 91.4
1296+20.9=
1296+23.4 P.C.
1298+00.4 P.T.
12" Pipe
1300
S. 11°53' E.
1299+67.5 P.C.
1301+52.5 P.T.
10°C.R.
Δ 18°30'
T. 93.3
EQUATION
12" Pipe
S. 0°37' W.
18" Pipe
1283+18.7 P.S.
400' Spiral
S=0°48'
1310
12" Pipe
1309+73.5 P.C.
1287+18.7 P.S.C.
1311+82.3 P.T.
4°C.R.
Δ 8°21'
T. 104.5
S. 8°58' W.
5
1314+17.5 P.C.
1315+62.4 P.T.
20°C.R.
Δ 28°59'
T. 74.1
28°C.L.
Δ 33°42'
T. 37.5
S. 37°57' W.
1316+18.2 P.C.
18" Pipe
1317+30.6 P.T.
3°C.L.
Δ 5°46'
T. 96.2
12" Pipe
1319+03.8 P.C.
S. 4°15' W.
1320
1320+96.1 P.T.
S. 1°31' E
Delia E. Castor
1322+09.3 P.C.
10°C.R.
Δ 32°30'
T. 167.0
1325+34.3 P.T. =
1327+38.5 =
EQUATION
1330
S. 30°59' W.
176
1334+21.4 P.C.
1335+33
2°C.L.
Δ 5°22'
T. 34.3
1336+89.9 P.T.
12" Pipe
1340
12" Pipe
S. 25°37' W. = S. 25°45' W.
Clarence L. &
Tostevin
0°24' C
T Δ 25°04'
T. 3384.4

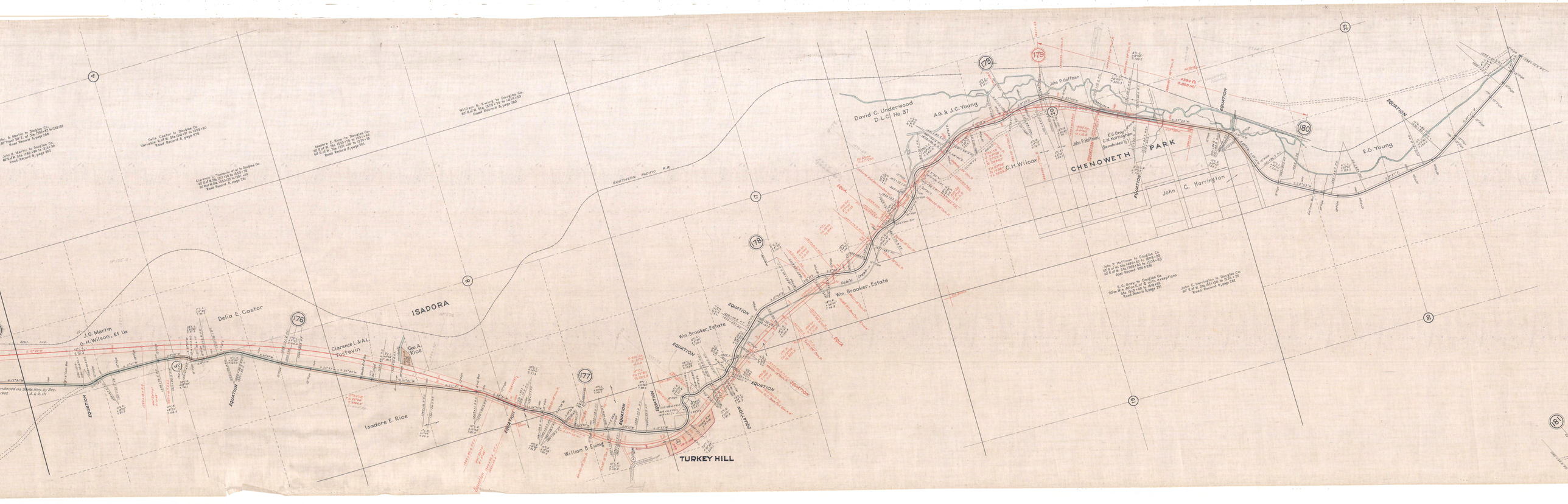
ISADORA
TURKEY HILL
CHENOWETH PARK
SOUTHERN PACIFIC R.R
J.G. Martin
G.H. Wilson, Et Ux
Delia E. Castor
Clarence L. & A.L. Tostevin
Geo. A. Rice
Isadore E. Rice
William B. Ewing
Wm. Brooker Estate
David C. Underwood D.L.C. No. 37
A.G. & J.C. Young
John P. Hoffman
C.H. Wilcox
John C. Harrington
E.G. Young
EQUATION
176
177
178
179
180

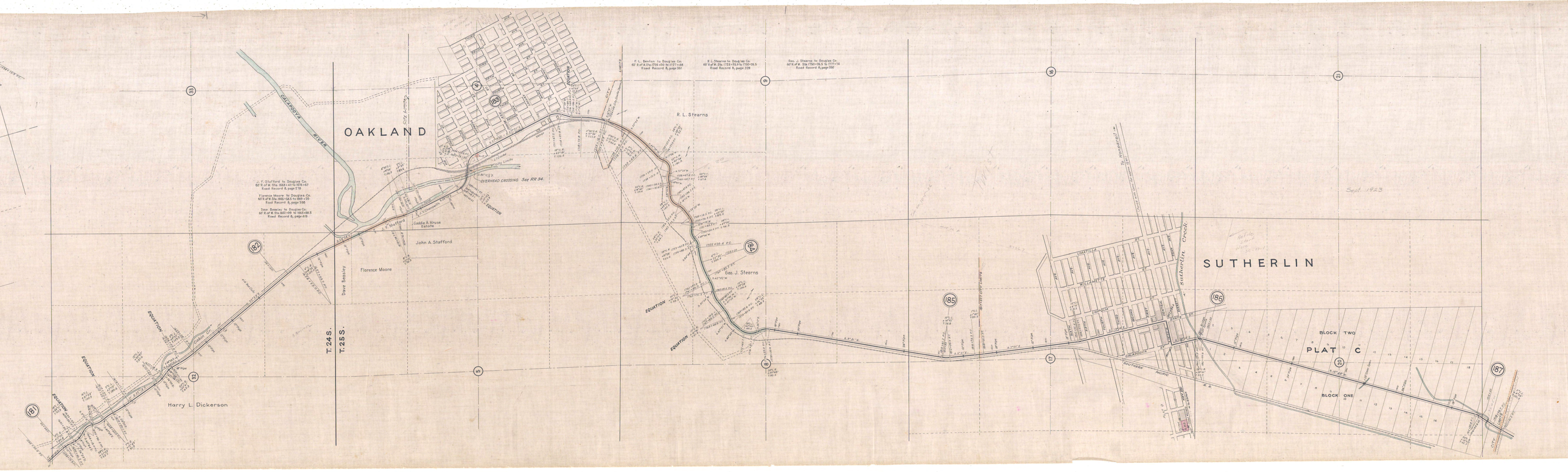
OAKLAND
SUTHERLIN
CALAPOOYA RIVER
Sutherlin Creek
R. L. Stearns
Geo. J. Stearns
John A. Stafford
Florence Moore
Dave Beasley
Harry L. Dickerson
OVERHEAD CROSSING See RR 34
EQUATION
T. 24 S.
T. 25 S.
BLOCK TWO
PLAT C
BLOCK ONE
Sept. 1923

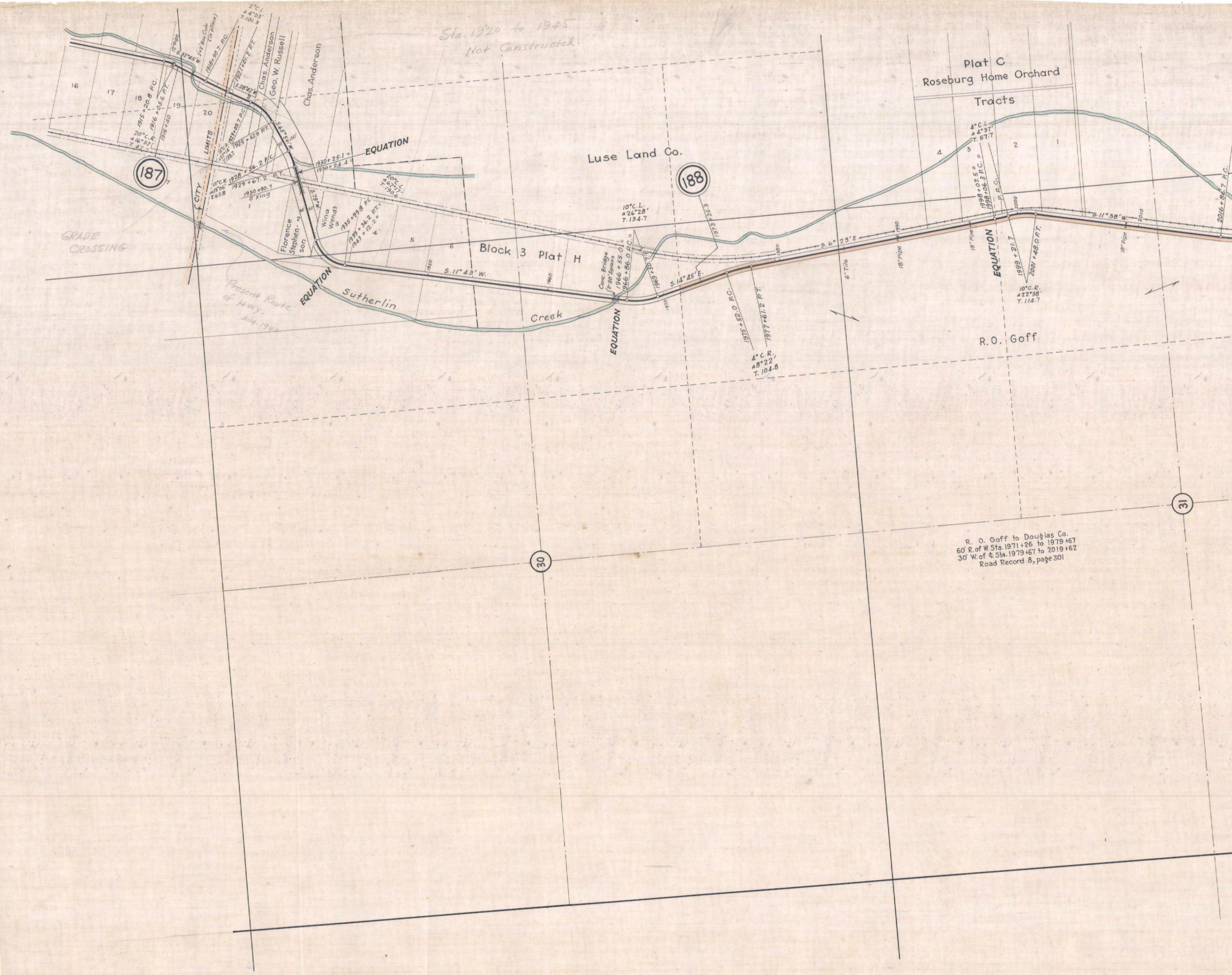

16
17
18
19
20
12" Pipe
S. 32°45' W.
2'x2' Box Culv. (in place)
1918+98.7 P.C.
2° C.L.
Δ 4°03'
T. 101.3
1921+01.2 P.T.
S. 28°42' W.
Chas. Anderson
Geo. W. Russell
Chas. Anderson
1915+20.8 P.C.
1916+05.6 P.T.
1916+40
20° C.R.
Δ 16°57'
T. 42.7
187
7
CITY LIMITS
15° C.R.
Δ 37°14'
T. 128.7
1923+09.7 P.C.
1925+57.9 P.T.
S. 65°55' W.
1930+25.1 =
1930+24.4
EQUATION
10° C.R.
Δ 13°06'
T. 65.8
1928+36.2 P.C.
1929+67.2 P.T.
1930+90.7
O' Xing
1
S. 6°19' W.
20° C.L.
Δ 67°17'
T. 190.6
Florence Stephenson
2
Wina Wendt
3
1935+99.8 P.C.
1939+36.2 P.T. =
1943+12.2 =
4
5
6
GRADE CROSSING
EQUATION
Sutherlin
Creek
1950
S. 11°43' W.
Block 3 Plat H
1960
Luse Land Co.
188
10° C.L.
Δ 26°28'
T. 134.7
Conc. Bridge 2-20' Spans
1966+55.0 =
1966+86.0 P.C. =
1969+50.1 P.T.
1970
1973+26.3
EQUATION
S. 14°45' E.
1975+52.0 P.C.
1977+61.2 P.T.
4° C.R.
Δ 8°22'
T. 104.8
1980
S. 6°23' E.
6" Tile
1990
18" Pipe
18" Pipe
Plat C
Roseburg Home Orchard
Tracts
4° C.L.
Δ 4°37'
T. 57.7
4
3
2
1
1998+07.5 =
1998+06.3 P.C. =
P.R.C.
2000
EQUATION
1999+21.7
2001+48.0 P.T.
10° C.R.
Δ 22°38'
T. 114.7
S. 11°38' W.
2010
18" Pipe
2016+86.7 P.C.
R.O. Goff
30
31

Sta. 1920 to 1945
Not Constructed

Present Route of Hwy.
Aug. 1940

R. O. Goff to Douglas Co.
60' R. of W. Sta. 1971+26 to 1979+67
30' W. of ℄ Sta. 1979+67 to 2019+62
Road Record 8, page 301

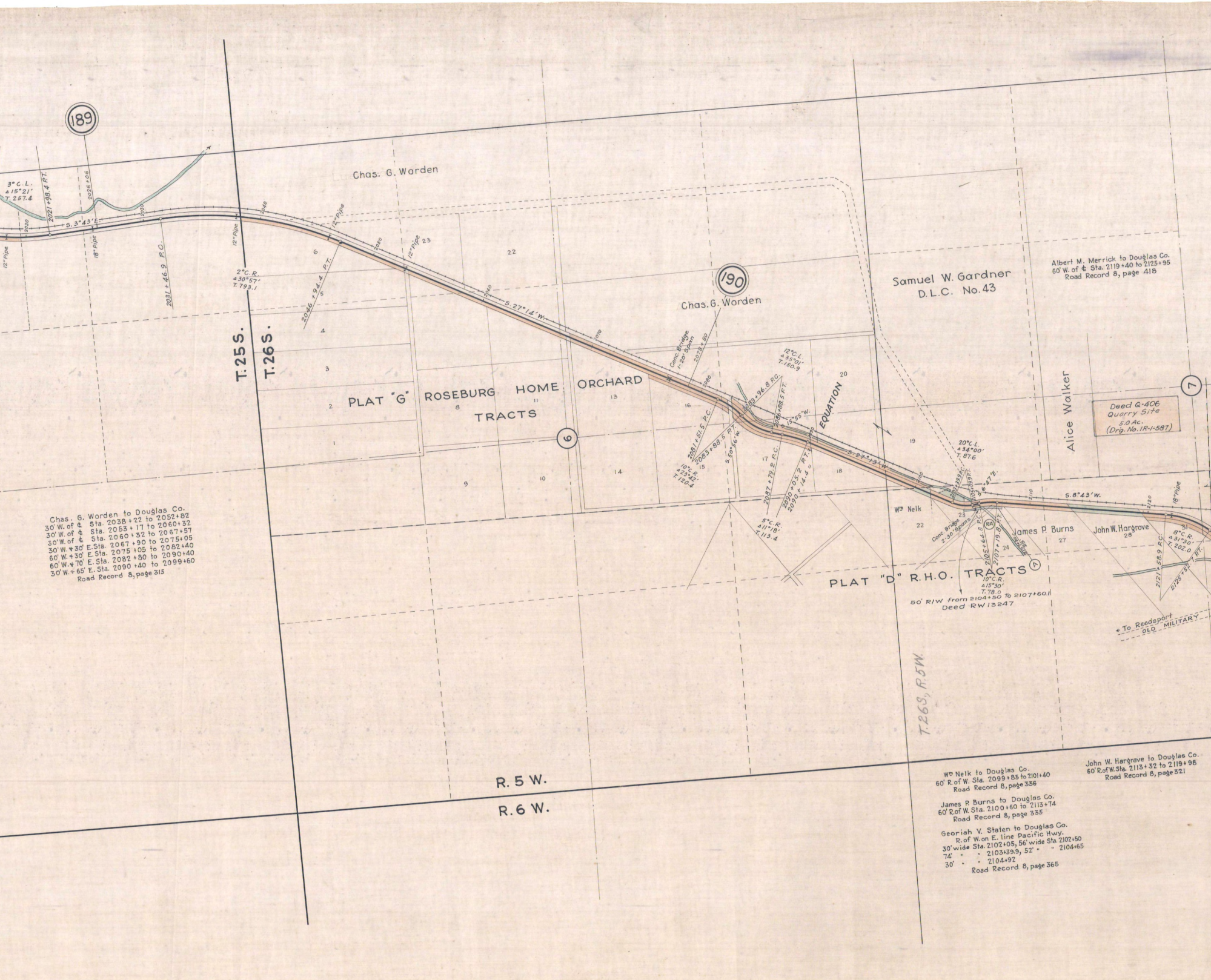

189
3° C.L.
∆15°21'
T.257.4
2021+98.4 P.T.
2026+06
2020
2030
S.3°43'E.
12" Pipe
18" Pipe
2031+46.9 P.C.
12" Pipe
2°C.R.
∆30°57'
T.793.1
T.25S.
T.26S.
2040
Chas. G. Worden
12" Pipe
12" Pipe
23
6
5
4
3
2
1
2046+94.4 P.T.
2050
22
S.27°14'W.
2060
2070
PLAT "G" ROSEBURG HOME ORCHARD TRACTS
8
11
13
9
10
14
6
Conc. Bridge 1-20' Span
2078+80
2080
16
15
190
Chas. G. Worden
2081+51.5 P.C.
2083+88.5 P.T.
10°C.R.
∆23°42'
T.120.4
S.50°56'W.
2083+96.8 P.C.
2086+88.5 P.T.
12°C.L.
∆35°01'
T.150.9
S.15°55'W.
17
2087+79.2 P.C.
5°C.R.
∆11°18'
T.113.4
2090+05.2 P.T.
2090+14.4 =
2090
EQUATION
20
18
19
S.27°13'W.
Samuel W. Gardner
D.L.C. No.43
2100
20°C.L.
∆34°00'
T.87.6
2103+39.9 P.C.
2105+09.9 P.T.
S.6°47'E.
Wm Nelk
23
22
Conc. Bridge 2-30' Spans
RA
2105+64.8 P.C.
2107+19.8 P.T.
24
2107+30
A
James P. Burns
27
2110
S.8°43'W.
John W. Hargrove
28
2120
18" Pipe
31
8°C.R.
∆31°30'
T.202.0
2121+58.9 P.C.
2125+52.7 P.T.
Alice Walker
7
PLAT "D" R.H.O. TRACTS
10°C.R.
∆15°30'
T.78.0
← To Reedsport
OLD MILITARY
T.26S, R.5W.
R.5 W.
R.6 W.

Albert M. Merrick to Douglas Co.
60' W. of ¢ Sta. 2119+40 to 2125+95
Road Record 8, page 418

Deed Q-406
Quarry Site
5.0 Ac.
(Drg. No. 1R-1-587)

50' R/W from 2104+50 to 2107+60.1
Deed RW13247

Chas. G. Worden to Douglas Co.
30' W. of ¢ Sta. 2038+22 to 2052+82
30' W. of ¢ Sta. 2053+17 to 2060+32
30' W. of ¢ Sta. 2060+32 to 2067+57
30' W. + 30' E. Sta. 2067+90 to 2075+05
60' W. + 30' E. Sta. 2075+05 to 2082+40
60' W. + 70' E. Sta. 2082+80 to 2090+40
30' W. + 65' E. Sta. 2090+40 to 2099+60
Road Record 8, page 315

Wm Nelk to Douglas Co.
60' R. of W. Sta. 2099+85 to 2101+40
Road Record 8, page 336

James P. Burns to Douglas Co.
60' R. of W. Sta. 2100+60 to 2113+74
Road Record 8, page 335

Georiah V. Staten to Douglas Co.
R. of W. on E. line Pacific Hwy.
30' wide Sta. 2102+05, 56' wide Sta. 2102+50
74' " " 2103+39.9, 52' " " 2104+65
30' " " 2104+92
Road Record 8, page 365

John W. Hargrave to Douglas Co.
60' R. of W. Sta. 2113+32 to 2119+98
Road Record 8, page 321

SUPERSEDED BY DRG. 6B-29-15
6B-29-16

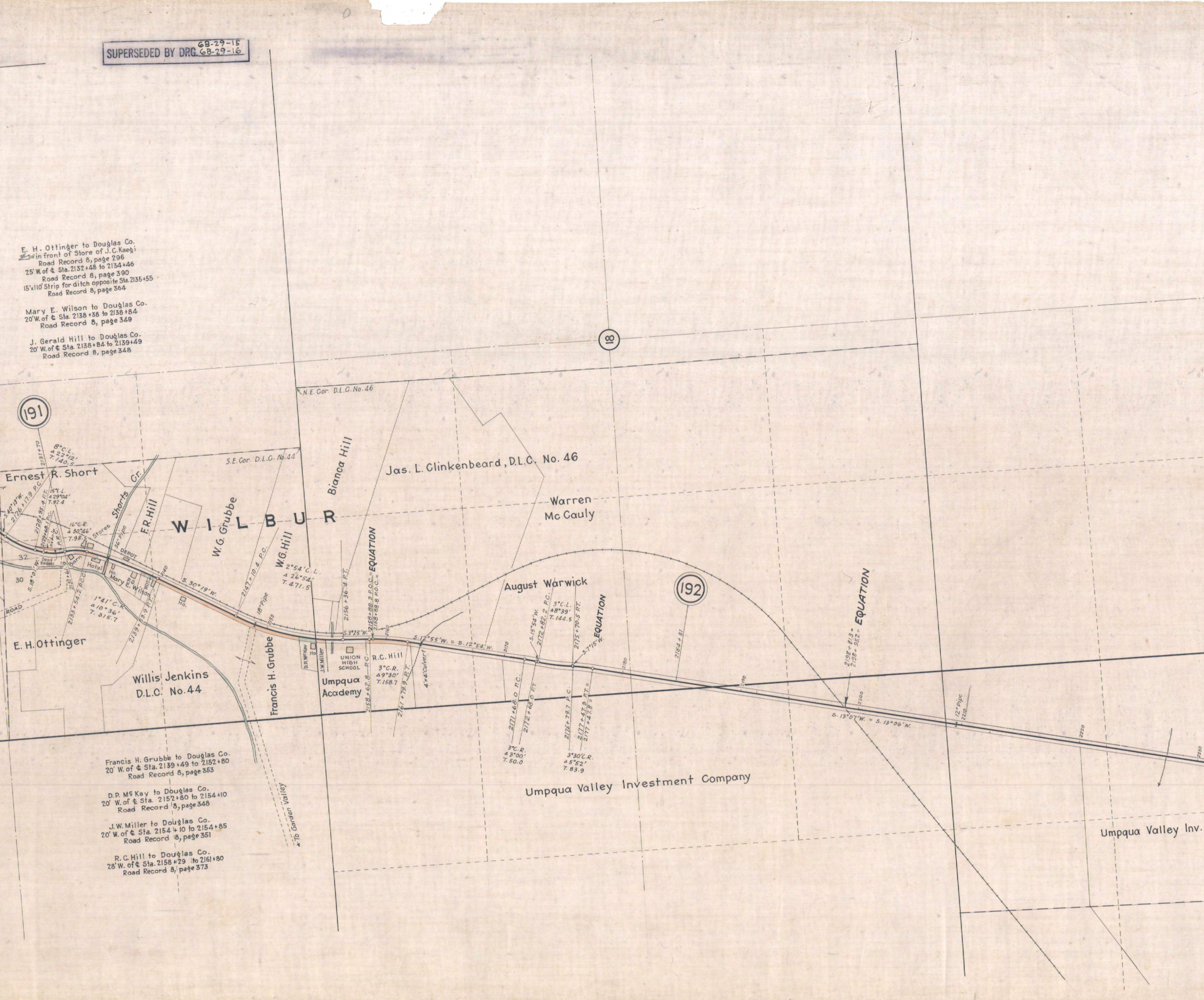
191
192
18
Ernest R. Short
Shorts Cr.
F.R. Hill
W.G. Grubbe
W I L B U R
W.G. Hill
Bianca Hill
Jas. L. Clinkenbeard, D.L.C. No. 46
Warren McCauly
August Warwick
E. H. Ottinger
Willis Jenkins D.L.C. No. 44
Francis H. Grubbe
D.P. McKay
J.W. Miller
Ho
Umpqua Academy
UNION HIGH SCHOOL
R.C. Hill
Umpqua Valley Investment Company
Umpqua Valley Inv.
N.E. Cor. D.L.C. No. 46
S.E. Cor. D.L.C. No. 44
Stores
DEPOT
Hotel
Barn
Ho.
P.O.
Mary E. Wilson
Hill
Dead
ROAD
32
30
36" Pipe
18" Pipe
12" Pipe
4'x4' Culvert
To Garden Valley
2131+70
8° C.L.
Δ 22°12'
T. 140.5
S. 40°13' W.
2126+17.9 P.C.
2128+95.4 P.T.
15° C.L.
Δ 29°04'
T. 92.4
2129+68.1 P.C.
16° C.R.
Δ 30°46'
T. 98.5
S. 18°01' W.
2131+61
2133+54.2 P.C.
1°41' C.R.
Δ 10°36'
T. 315.7
2139+83.9 P.T.
2140
S. 30°19' W.
2147+10.4 P.C.
2°54' C.L.
Δ 26°54'
T. 471.5
2150
2156+36.4 P.T.
S. 3°25' W.
2158+88.3 P.O.C. =
2158+88.8 P.O.C. =
EQUATION
2158+62.8 P.C.
3° C.R.
Δ 9°30'
T. 158.7
2160
2161+79.9 P.T.
S. 12°55' W. = S. 12°54' W.
2170
2171+68.0 P.C.
3° C.R.
Δ 3°00'
T. 50.0
2172+68.0 P.T.
S. 15°54' W.
2172+82.2 P.C.
3° C.L.
Δ 8°39'
T. 144.5
2175+70.5 P.T.
S. 7°15' W.
EQUATION
2175+79.7 P.C.
2177+47.3 P.T. =
2177+47.8 =
3°30' C.R.
Δ 5°52'
T. 83.9
2180
2184+51
2190
2198+81.3 =
2198+95.2 =
EQUATION
2200
S. 13°07' W. = S. 13°06' W.
2210
2220
2230

E. H. Ottinger to Douglas Co.
30'x10' in front of Store of J.C. Kaegi
Road Record 8, page 296
25' W. of ℄ Sta. 2132+48 to 2134+46
Road Record 8, page 390
15'x110' Strip for ditch opposite Sta. 2135+55
Road Record 8, page 364

Mary E. Wilson to Douglas Co.
20' W. of ℄ Sta. 2138+38 to 2138+84
Road Record 8, page 349

J. Gerald Hill to Douglas Co.
20' W. of ℄ Sta. 2138+84 to 2139+49
Road Record 8, page 348

Francis H. Grubbe to Douglas Co.
20' W. of ℄ Sta. 2139+49 to 2152+80
Road Record 8, page 353

D.P. McKay to Douglas Co.
20' W. of ℄ Sta. 2152+80 to 2154+10
Road Record 8, page 348

J.W. Miller to Douglas Co.
20' W. of ℄ Sta. 2154+10 to 2154+85
Road Record 8, page 351

R.C. Hill to Douglas Co.
28' W. of ℄ Sta. 2158+29 to 2161+80
Road Record 8, page 373

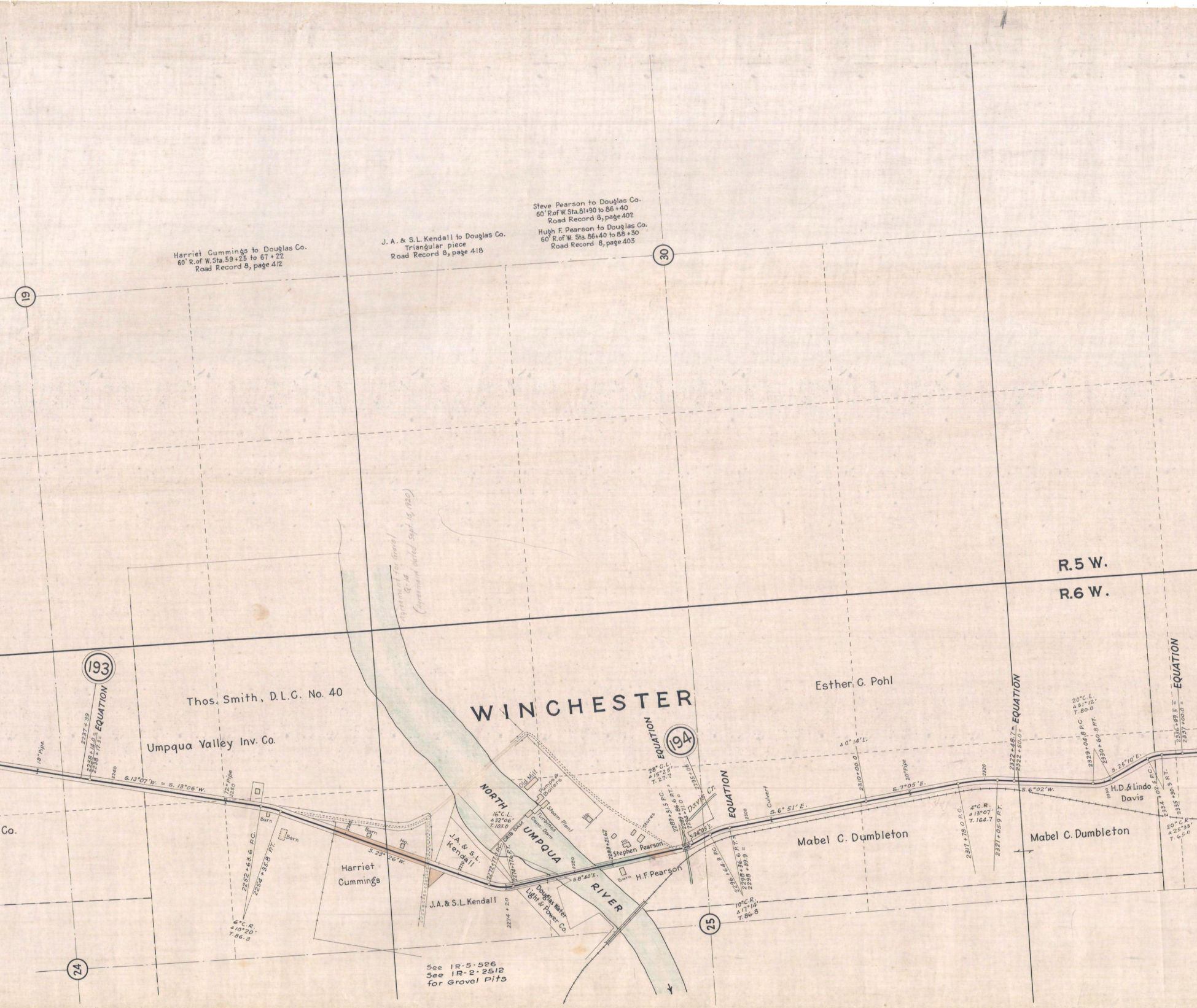
Harriet Cummings to Douglas Co.
60' R.of W. Sta. 59+25 to 67+22
Road Record 8, page 412

J. A. & S. L. Kendall to Douglas Co.
Triangular piece
Road Record 8, page 418

Steve Pearson to Douglas Co.
60' R.of W. Sta. 81+90 to 86+40
Road Record 8, page 402

Hugh F. Pearson to Douglas Co.
60' R.of W. Sta. 86+40 to 88+30
Road Record 8, page 403

Agreement for Gravel
Q-14
(Agreement dated Sept. 15, 1920)

See IR-5-526
See IR-2-2512
for Gravel Pits

19
30
24
25
193
194
R.5 W.
R.6 W.
WINCHESTER
Thos. Smith, D.L.C. No. 40
Umpqua Valley Inv. Co.
Co.
Esther C. Pohl
Harriet Cummings
J.A. & S.L. Kendall
J.A. & S.L. Kendall
Douglas Water Light & Power Co.
Stephen Pearson
H.F. Pearson
Mabel C. Dumbleton
Mabel C. Dumbleton
H.D. & Linda Davis
NORTH UMPQUA RIVER
Davis Cr.
Old Mill
Pumps & Boilers
Steam Plant
Turbines
Conc. Dam
CRIB DAM
Stores
Ho.
Ho.
Barn
Barn
Barn
Barn
18" Pipe
72" Pipe
20" Pipe
Culvert
2237+39
2238+14.0 = 2238+17.3 = EQUATION
2240
2250
2260
2270
2280
2300
2320
2330
S.13°07'W. = S.13°06'W.
2252+63.6 P.C.
2254+35.8 P.T.
6° C.R.
Δ10°20'
T.86.3
S.23°26'W.
16° C.L.
Δ32°06'
T.103.0
2272+77.0 P.C.
2274+77.6 P.T.
2274+20
S.8°40'E.
2283+21.67
28° C.L.
Δ15°25'
T.27.7
EQUATION
2289+31.5 P.C.
2289+86.6 RT. =
2294+71.0 =
2295+06
S.24°05'E.
EQUATION
2296+64.3 P.C.
2298+36.6 P.T. =
2298+39.9
10° C.R.
Δ17°14'
T.86.8
S.6°51'E.
Δ0°14'L.
2310+00.0
S.7°05'E.
2317+78.0 P.C.
2321+05.9 P.T.
4° C.R.
Δ13°07'
T.164.7
2322+48.7 =
2322+50.0 = EQUATION
S.6°02'W.
20° C.L.
Δ31°12'
T.80.0
2329+04.8 P.C.
2330+60.8 P.T.
S.25°10'E.
2334+02.5 P.C.
2335+30.3 P.T.
20° C.R.
Δ25°33'
T.65.0
2336+99.5 =
2337+00.0 =
EQUATION

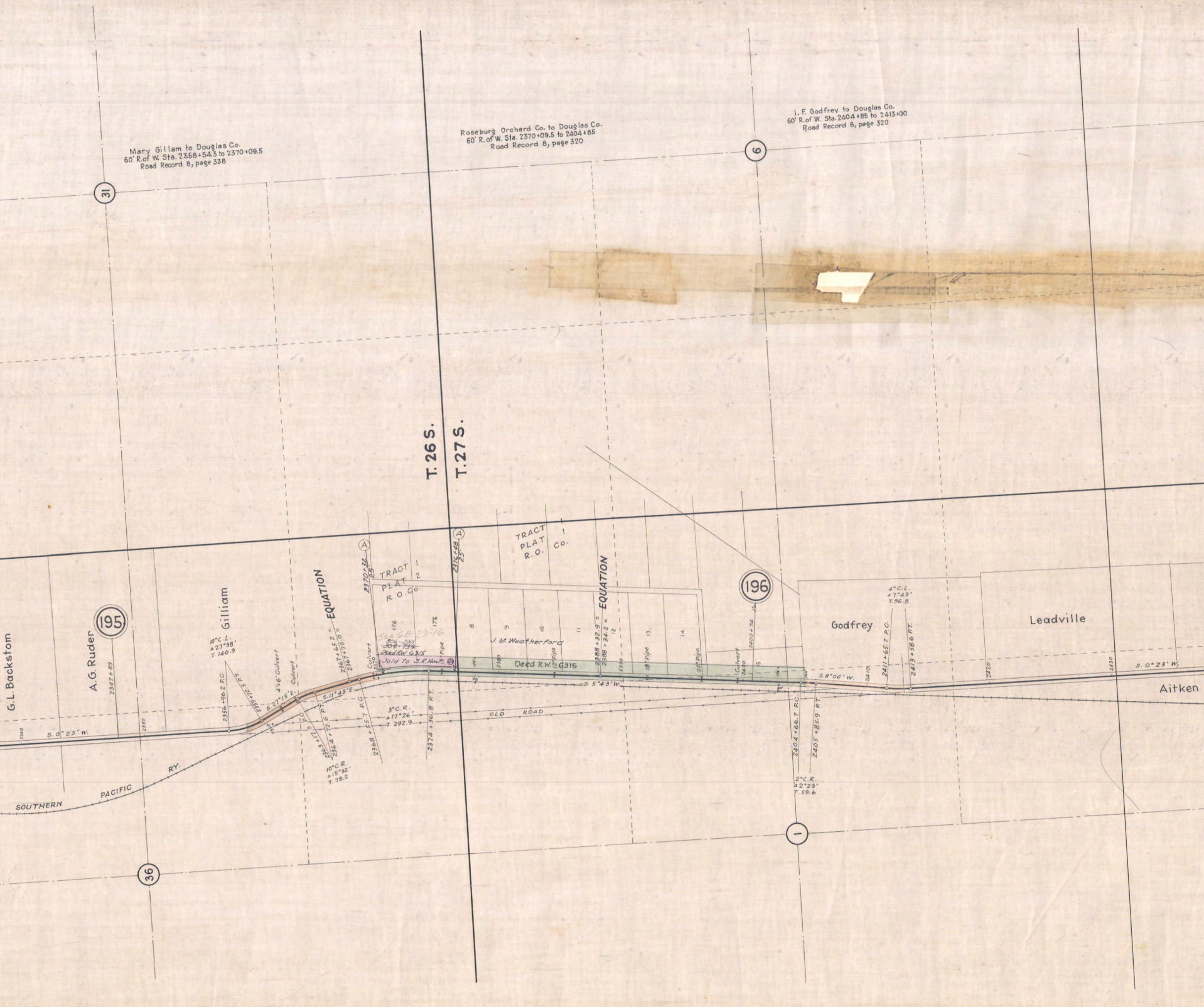
Mary Gillam to Douglas Co.
60' R.of W. Sta. 2358+54.3 to 2370+09.5
Road Record 8, page 338
Roseburg Orchard Co. to Douglas Co.
60' R.of W. Sta. 2370+09.5 to 2404+85
Road Record 8, page 320
I. F. Godfrey to Douglas Co.
60' R.of W. Sta. 2404+85 to 2413+00
Road Record 8, page 320
31
6
36
1
T. 26 S.
T. 27 S.
195
196
G.L. Backstom
A.G. Ruder
Gilliam
Godfrey
Leadville
Aitken
J. M. Weatherford
TRACT 1
PLAT 2
R.O.Co.
TRACT 1
PLAT
R.O. Co.
EQUATION
EQUATION
2367+65.2 =
2367+75.0 =
2388+32.9 =
2388+34.2 =
2370+32
25
2376+48
25
A
A
176
175
8
9
10
11
12
13
14
15
16
See 6B-29-16
306-295
~~304-739~~
Deed RW G315
Sold to S.R. Hunt
Deed R.W. G315
2340
2347+89
2350
2356+96.2 P.C.
2359+72.5 P.T.
2360
2363+17.3 P.C.
2364+72.6 P.T.
2368+55.7 P.C.
2370
2374+36.8 P.T.
2380
2390
2400
2400+74
2404+66.7 P.C.
2405+85.9 P.T.
2410
2411+65.7 P.C.
2413+58.6 P.T.
2420
2430
10°C.L.
Δ27°38'
T. 140.9
10°C.R.
Δ15°32'
T. 78.2
3°C.R.
Δ17°26'
T. 292.9
2°C.R.
Δ2°23'
T. 59.6
4°C.L.
Δ7°43'
T. 96.8
S. 0° 23' W.
S. 27°15'E.
S. 11°43'E.
S. 5°43'W.
S. 8°06'W.
S. 0° 23' W.
4'x6' Culvert
Culvert
Culvert
Pipe
12" Pipe
18" Pipe
24" Pipe
Culvert
OLD ROAD
SOUTHERN PACIFIC RY.

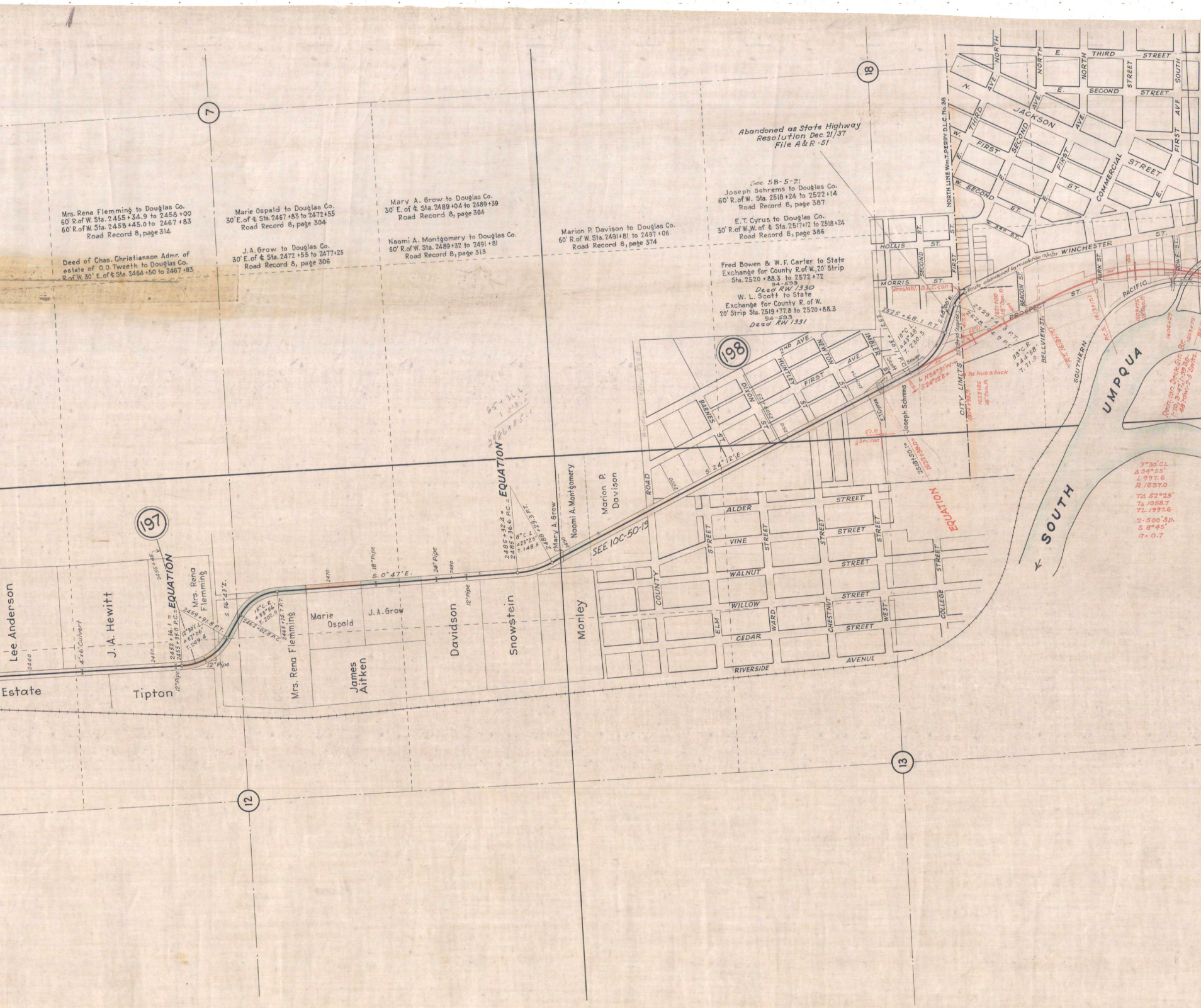
7
18
12
13
197
198
Mrs. Rena Flemming to Douglas Co.
60' R.of W. Sta. 2455+34.9 to 2458+00
60' R.of W. Sta. 2458+45.0 to 2467+83
Road Record 8, page 314
Deed of Chas. Christianson Admr. of estate of O.O. Tweeth to Douglas Co.
R.of W. 30' E. of ℄ Sta. 2464+50 to 2467+83
Marie Ospald to Douglas Co.
30' E.of ℄ Sta. 2467+83 to 2472+55
Road Record 8, page 304
J.A. Grow to Douglas Co.
30' E.of ℄ Sta. 2472+55 to 2477+25
Road Record 8, page 306
Mary A. Grow to Douglas Co.
30' E. of ℄ Sta. 2489+04 to 2489+39
Road Record 8, page 304
Naomi A. Montgomery to Douglas Co.
60' R.of W. Sta. 2489+32 to 2491+81
Road Record 8, page 313
Marion P. Davison to Douglas Co.
60' R.of W. Sta. 2491+81 to 2497+06
Road Record 8, page 374
Abandoned as State Highway
Resolution Dec. 21/37
File A&R-51
See 5B-5-21
Joseph Schrems to Douglas Co.
60' R.of W. Sta. 2518+24 to 2522+14
Road Record 8, page 387
E.T. Cyrus to Douglas Co.
30' R.of W., W. of ℄ Sta. 2517+12 to 2518+24
Road Record 8, page 386
Fred Bowen & W.F. Carter to State
Exchange for County R.of W., 20' Strip
Sta. 2520+88.3 to 2572+72
94-593
Deed RW 1330
W. L. Scott to State
Exchange for County R. of W.
20' Strip Sta. 2519+77.8 to 2520+88.3
94-593
Deed RW 1331
Lee Anderson
Estate
J.A. Hewitt
Tipton
2440
4'x6' Culvert
2450
12" Pipe
2456+45
2452+36.1 = 2455+35.0 P.C. = EQUATION
12°30' C.L.
Δ 57°06'
T. 249.4
2459+91.8 P.T.
Mrs. Rena Flemming
12" Pipe
S. 56°43' E.
15° C.R.
Δ 55°56'
T. 202.9
2462+02.8 P.C.
2465+75.7 P.T.
Mrs. Rena Flemming
Marie Ospold
J.A. Grow
James Aitken
2470
18" Pipe
S. 0°47' E.
24" Pipe
2480
12" Pipe
Davidson
Snowstein
2485+32.4 = 2485+36.6 P.C. = EQUATION
85+36.6
1 48.5
2486+85.1
8° C.L.
Δ 23°25'
T. 148.5
2488+29.3 P.T.
Mary A. Grow
2490
Naomi A. Montgomery
Marion P. Davison
Morley
SEE 10C-50-19
ROAD
Boden Valley Road
2500
S. 24°12' E.
BARNES ST.
DIXON ST.
HUNTLEY ST.
NEWTON ST.
2ND AVE.
FIRST AVE.
IMBLER ST.
2509+29
2510
2521+30.1 P.C.
10° C.L.
Δ 43°48'
T. 230.3
2525+68.1 P.T.
S. 68°00' E.
Scott
Bowen
County
E.T. Cyrus
Joseph Schrems
27.P.
¼ Sec. cor.
2518+50.1 = 1632+38.0
N 24°31' W = S 24°12' E
40'
Fd. hub & tack
2528+90 (Approx.)
65°11'
2528
2529
A.P.T.
P.C.
33° C.R.
Δ 44°58'
T. 71.9
CITY LIMITS
1624+95.9
1623+85
18" Con. P.
1621+00
18" Con. P.
Reestabl. D.L.C. cor.
Route abandoned by resolution 12/21/37
EQUATION
ALDER STREET
VINE STREET
WALNUT STREET
WILLOW STREET
CEDAR STREET
RIVERSIDE AVENUE
COUNTY
ELM
STREET
WARD
STREET
CHESTNUT
STREET
WEST
STREET
COLLEGE
STREET
NORTH LINE Wm. T. PERRY D.L.C. No. 38
HOLLIS ST.
MORRIS ST.
SECOND ST.
FIRST ST.
N. THIRD AVE.
W. FIRST ST.
W. SECOND ST.
W. 2ND ST.
E. SECOND AVE.
E. FIRST AVE.
NORTH
NORTH
E. THIRD STREET
E. SECOND STREET
NORTH
SOUTH
JACKSON ST.
COMMERCIAL STREET
E. FIRST AVE.
WINCHESTER ST.
BEACON ST.
PROSPECT ST.
BELLVIEW ST.
PARK ST.
ROWE ST.
P.T. 1618+17.1
1613+17.1
P.C.S.
40'
1610
1609+75
18" Con. P.
1606+29
1603+79
SOUTHERN PACIFIC
SOUTH UMPQUA
Rein. con. Deck Gir. Br.
1-70; 3-47; 1-39 Sp.
48' rdw.-2-5' S'wks.
3°30' CL
Δ 34°55'
L 997.6
R 1637.0
TΔ 52°25'
Ts 1058.7
TL. 1997.6
2-500' Sp.
S 8°45'
a = 0.7

ROSEBURG
19
199
24
DEER CR.
SECOND AVE. SOUTH
D.L.C. No.38
D.L.C. No.39
Wm. T. PERRY
AARON ROSE
COURT HOUSE
CHADWICK
KANE
MAIN STREET
JACKSON
ROSE
DOUGLAS
WASHINGTON
COURT ST.
RAST AVE.
Hotel Umpqua
STEPHENS
PINE
LANE
SHERIDAN
DEPOT
OAK
BOWEN
PARROTT
CASS
FLINT
RIVER
MOSHER
WOODARD
MILL
FLOED
SPRING
SHORT
SYKES
BURKE
SOUTH
SOUTH MAIN ST.
HAMILTON
THOMPSON ST.
SOUTH JACKSON ST.
COBB ST.
WAITE
ROBERTS
RICE
FULLERTON ST.
HOOVER
MILLER
HOUCK
TEMPLIN
CITY LIMITS
Deed M-185
Deed M-246
1543+13.0=
1543+47.0=
1R2-1340
Douglas County
Deed M-149
Sold to Shotterkirk
409-231

O B S O L E T E

See Drg. No. 6B-29-15,

6B-29-16

Yoncalla to Roseburg

DRG. No. 3B11-12

SUPERSEDED BY DRG. 6B-29-15 6B-29-16