COTTAGE GROVE – DIVIDE SECTION
GOSHEN – DIVIDE HIGHWAY

DRAIN – YONCALLA SECTION
DRAIN – YONCALLA HIGHWAY

~~OREGON STATE HIGHWAY DEPARTMENT~~

~~CONSTRUCTED LINE~~
~~COTTAGE GROVE TO YONCALLA~~
~~LANE AND DOUGLAS COUNTIES~~

Scale 1in. = 400 ft.
August 1923
Revised April, 1982
May, 1983
June, 1989
September, 2003 SCC

Drg. No. 3 B11-11

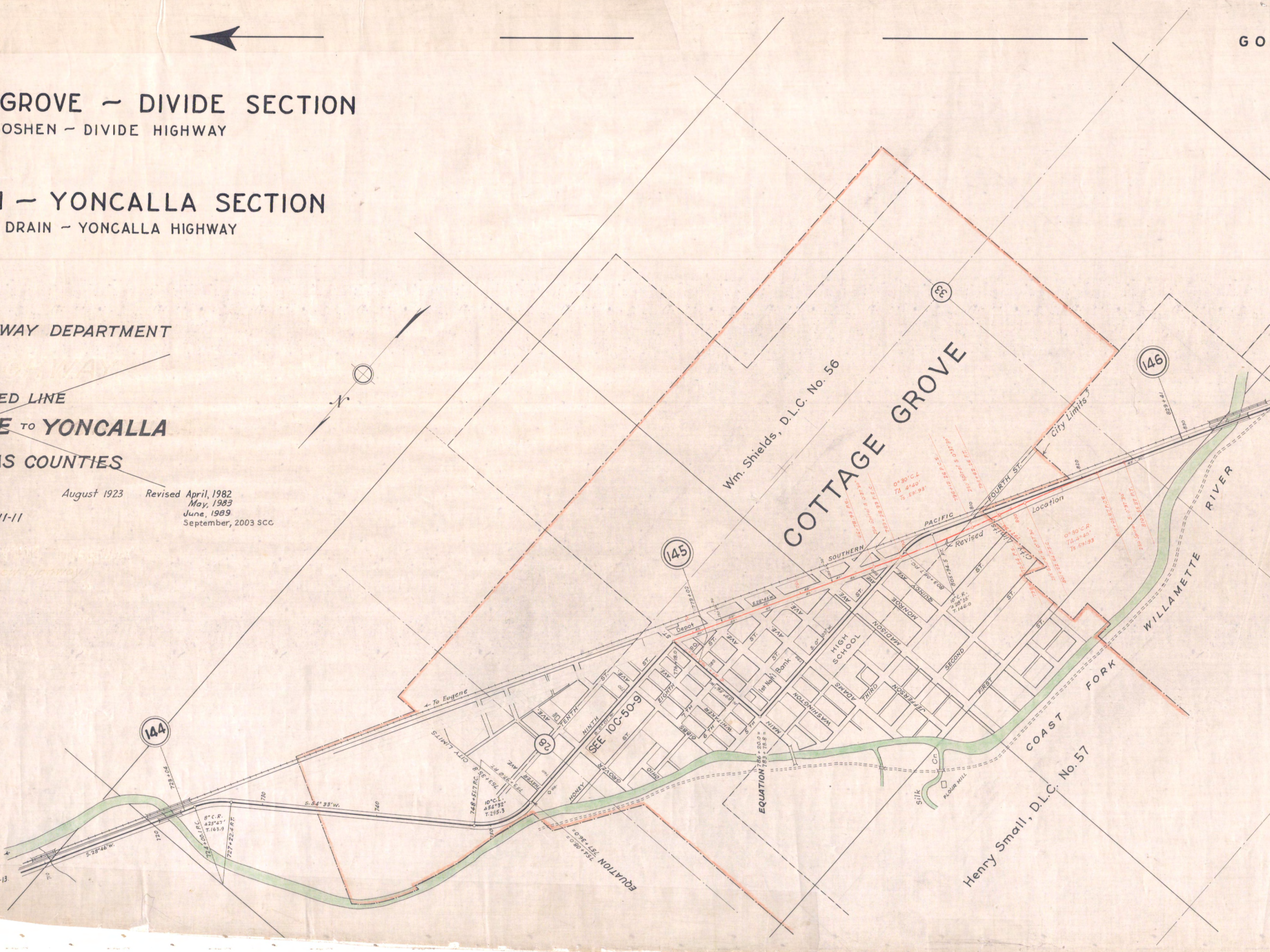
GO
N
COTTAGE GROVE
Wm. Shields, D.L.C. No. 56
Henry Small, D.L.C. No. 57
COAST FORK WILLAMETTE RIVER
SOUTHERN PACIFIC
144
145
146
33
28
SEE 10C-50-9
← To Eugene
CITY LIMITS
City Limits
Location
Revised
Depot
P.O.
1st Nat'l Bank
HIGH SCHOOL
FOURTH ST.
TENTH
NINTH
EIGHTH
7TH
6TH
5TH
MAIN
WASHINGTON
ADAMS
JEFFERSON
MADISON
MONROE
QUINCY
THIRD
SECOND
FIRST
WHITAKER
GIBBS
GROVER
HONEY
THAYER
OHIO
AVE.
ST.
Silk Cr.
FLOUR MILL
EQUATION 786+20.0 = 783+78.8
EQUATION 757+36.0 = 754+08.0
S. 28°46' W.
S. 54° 33' W.
S. 28°45' W.
723+04
724+00.1 P.C.
727+22.4 P.T.
8° C.R. Δ25°47' T.163.9
748+51.7 P.C.
753+35.8
753+97.0 P.T.
10° C.L. Δ54°32' T.295.3
779+02
10° C.R. Δ28°35' T.146.0
803+08.7 P.C.
805+94.5 P.T.
0°30' C.L. TΔ 4°40' Ts 591.93'
0°30' C.R. TΔ 4°40' Ts 591.93'
829+41
710
720
730
740
750
800
810
820
830
See Drg. No. 18-18-13

SHEN ~ DIVIDE HIGHWAY

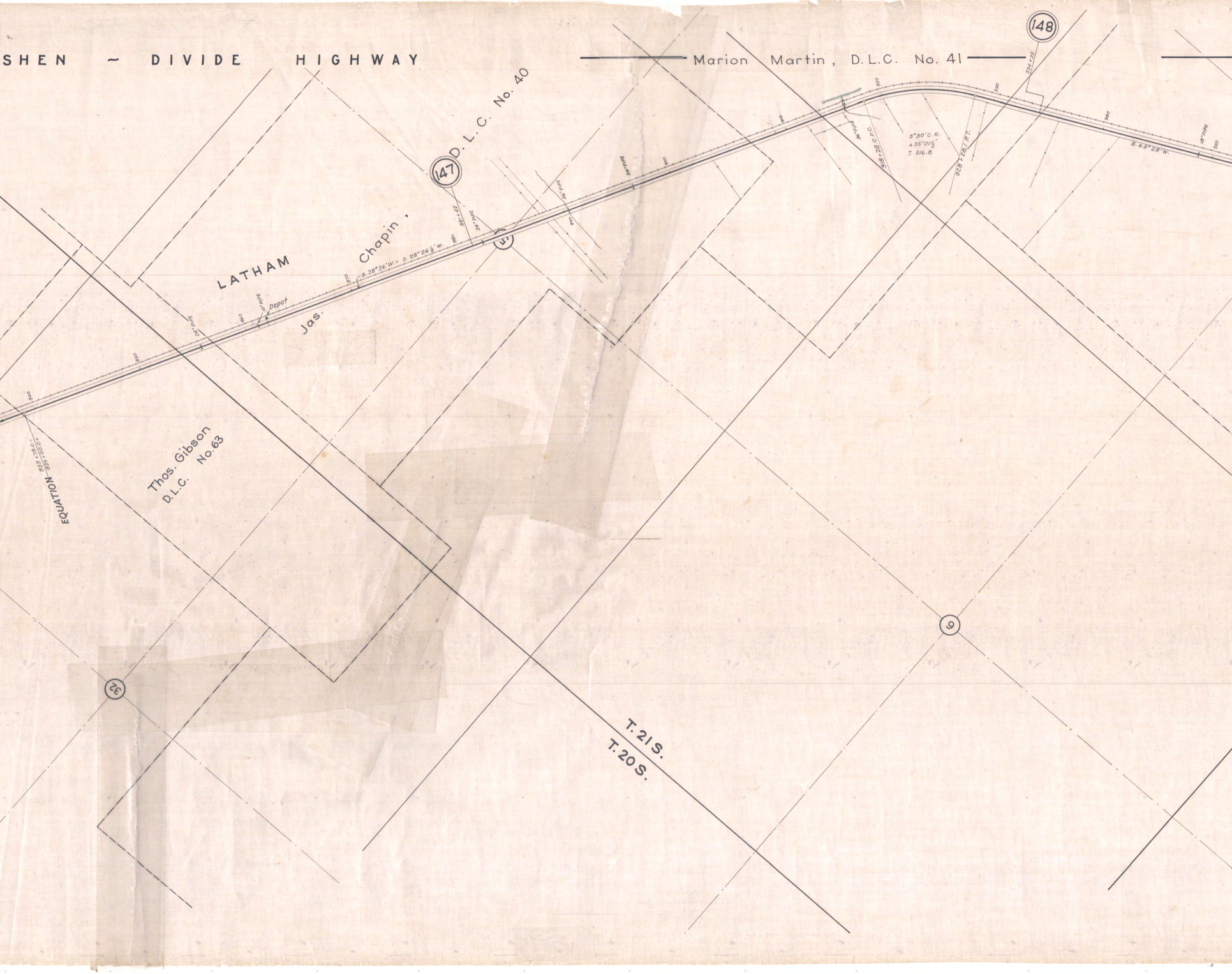
Marion Martin, D.L.C. No. 41
148
934+22
920
930
940
950
36" PIPE
918+28.0 P.C.
3°30' C.R.
∆ 35°01½'
T. 516.8
928+28.1 P.T.
S. 63°28' W.
18" PIPE
147
Jas. Chapin, D.L.C. No. 40
LATHAM
881+42
24" PIPE
5
900
24" PIPE
36" PIPE
890
880
870
S. 28°26' W. = S. 28°26½' W.
860
10" PIPE
Depot
24" PIPE
850
840
839+78.6 =
839+00.0 =
EQUATION
Thos. Gibson D.L.C. No. 63
32
9
T. 21 S.
T. 20 S.

OBSOLETE - SEE 8B-12-10

SUPERSEDED BY DRG. 8B-12-10

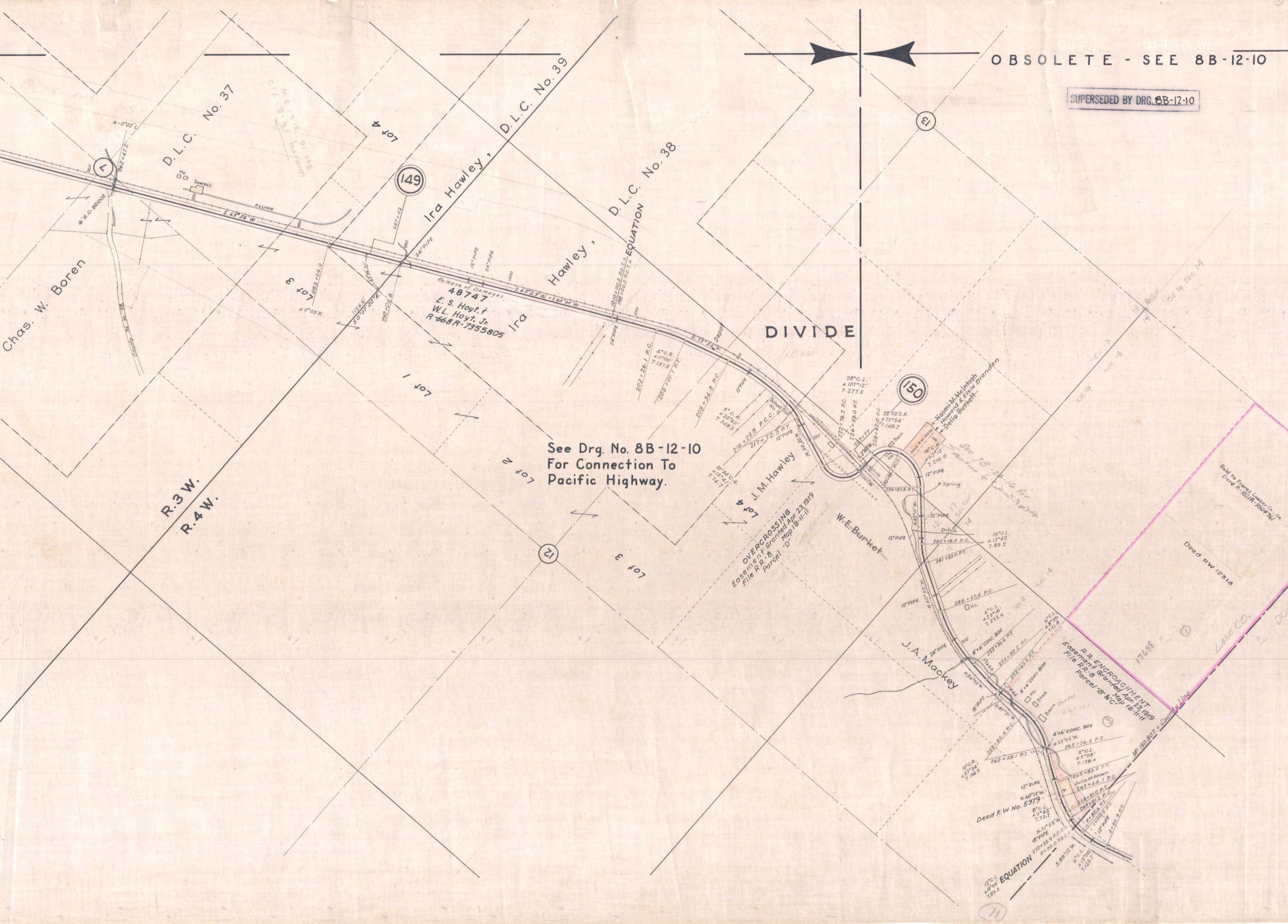

See Drg. No. 8B-12-10
For Connection To
Pacific Highway.

DIVIDE
R.3 W.
R.4 W.
149
150
(12)
(13)
(7)
Chas. W. Boren
D.L.C. No. 37
Ira Hawley, D.L.C. No. 39
Ira Hawley, D.L.C. No. 38
Lot 4
Lot 3
Lot 1
Lot 2
Lot 3
Lot 4
PACIFIC HWY
I-5
Quarry IR-5-71D Sec 16 21S 3W
Δ=0°02'L.
962+47.2
960
16' R.C. BRIDGE
Ho.
Sawmill
910
FLUME
S. 63°26' W.
980
County Rd. No. 38
983+04.0
Δ0°03'R.
1156.5'
S 0°07'20" E
636.20
990+02.8
987+02
990
24" PIPE
12" PIPE
24" PIPE
1000
Release of Damages
48747
E. S. Hoyt & W.L. Hoyt, Jr.
R-668 R-7355805
S. 63°29' W. = S. 62°34' W.
1010+00.0 P.O.T. = 198+00.0 P.O.T. = EQUATION
200
24" PIPE
202+26.1 P.C.
4° C.R. Δ11°00' T. 137.9
205+01.1 P.T.
S. 73°34' W.
Depot
209+34.9 P.C.
12" PIPE
School Dist. No. 12
3° C.R. Δ20°40' T. 348.3
216+23.8 P.C.C.
217+72.3 P.T.
12" PIPE
10°34' C.R. Δ15°41' T. 74.7
N. 70°05' W.
220
28° C.L. Δ107°12' T. 277.5
222+76.2 P.C.
226+59.0 P.T.
227+77
S. 2°49' W.
228+42.0 P.C.
28°02' C.R. Δ71°54' T. 148.2
Barn
Ho.
227+70
226+50
230+98.5 P.C.C.
~~Naomi M. McIntosh~~
Howard & Elsie Brenden
~~Della Burkett~~
Deed R/W 12893
16° C.R. Δ62°12' T. 216.0
12" PIPE
Spring
234+87.3 P.T.
J. M. Hawley
OVERCROSSING
Easement Granted Apr. 23, 1919
File R.R.-8 Map 1B-11-11
Parcel "D"
W. E. Burket
Sec 1B-24-16 for portion & Contract Purchase
N. 43°11' W.
12" PIPE
12 13 Sec Cor 14 11
Ditch
12" PIPE
240+16.0 P.C.
10° C.L. Δ17°42' T. 89.2
241+93.0 P.T.
Sec 14
N. 60°53' W.
12" PIPE
246+57.4 P.C.
Ho.
4° C.L. Δ23°10' T. 293.6
Sec 11
J. A. Mackey
24" PIPE
250
4'×6' CONC. BOX
252+36.6 P.T.
254+20.2 P.C.
255+63.5 P.T.
Pass
Creek
N. 84°03' W.
4'×6' CONC. BOX
Ho.
Shed
Barn
18" PIPE
S. 87°21' W.
6° C.L. Δ8°36' T. 71.8
R.R. ENCROACHMENT
Easement Granted Apr. 23, 1919
File R.R.-8 Map 1B-11-11
Parcel "B" & "C"
(3)
258+82.4 P.C.
262+58.1 P.T.
10° C.R. Δ37°34' T. 194.9
4'×6' CONC. BOX
N. 55°05' W.
263+26.3 P.C.
2° C.L. Δ5°08' T. 128.4
265+83.0 P.T.
Julia M. Brown
267+44.1 P.C.
268+91.0 P.T.
269+51.2 P.C.
12" PIPE
N. 60°13' W.
Deed R.W. No. 5979
8° C.L. Δ11°45' T. 73.7
N. 71°58' W.
18" PIPE
270+33.9 P.O.C. = 0+00.0 P.O.C.
0+82.6 P.T.
1+00.9 P.C.
12" PIPE
3+50.9 P.T.
S. 88°12' W.
6° C.L. Δ15°00' T. 125.7
12° C.L. Δ19°50' T. 83.5
EQUATION
MP 150.807 = County Line
Sec 13
Sec 14
NE 1/4
13 1/4 Cor. 14
SE 1/4 Sec 14
Sold to Freres Lumber Co., Inc.
Deed R-1821 R-930 4761
Deed RW 12314
17688
(1)
LANE CO.
DO
(11)

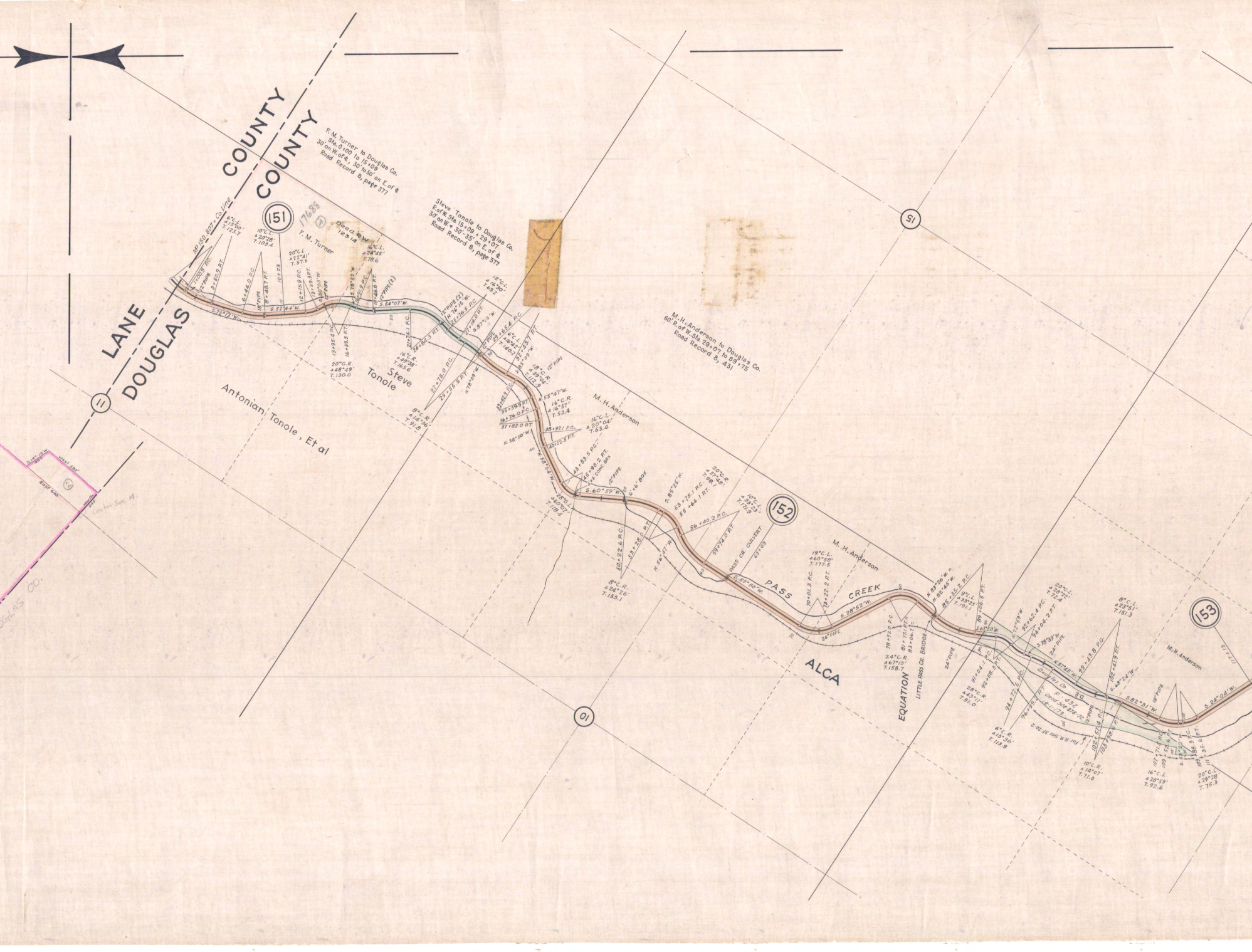
LANE COUNTY
DOUGLAS COUNTY
151
152
153
11
15
10
MP 150.807 = Co. Line
F. M. Turner to Douglas Co.
Sta. 0+00 to 15+09
30' on W. of ℄, 30' to 50' on E. of ℄
Road Record 8, page 377
Steve Tonole to Douglas Co.
R. of W. Sta. 15+09 + 29+07
30' on W. + 30'-35' on E. of ℄
Road Record 8, page 377
M. H. Anderson to Douglas Co.
60' R. of W. Sta. 29+07 to 89+75
Road Record 8, 431
17688
Deed R.W. 12314
F. M. Turner
Steve Tonole
Antonian Tonole, Et al
M. H. Anderson
M. H. Anderson
M. H. Anderson
PASS CREEK
ALCA
EQUATION
LITTLE PASS CR. BRIDGE
PASS CR. CULVERT
63+03
Douglas Co. D. B. P. 432
Deed 508-878-72
(R-1-179)
For R.R. Sec 3F 20.2
117+13
Center Sec. 14
S. 73°12' W.
S. 52°44' W.
S. 54°07' W.
S. 78°52' W.
S. 30°03' W.
N. 76°15' W.
S. 87°15' W.
N. 78°09' W.
S. 85°09' W.
N. 55°47' W.
N. 38°50' W.
N. 58°54' W.
S. 60°59' W.
S. 85°25' W.
N. 56°47' W.
S. 89°50' W.
S. 28°52' W.
N. 83°26' W. = N. 82°45' W.
S. 63°50' W.
N. 72°59' W.
S. 78°39' W.
N. 87°45' W.
S. 68°24' W.
S. 82°31' W.
S. 24°04' W.
S. 58°32' W.
1+00.9 P.C.
3+50.9 P.T.
6+44.0 P.C.
8+48.7 P.T.
10+23
12+15.9 P.C.
13+29.3 P.T.
13+95.4 P.C.
16+39.5 P.T.
16+91.9 P.C.
18+46.6 P.T.
21+74.1 P.C.
24+84.3 P.T.
25+76.5 P.C.
27+14.0 P.T.
27+73.0 P.C.
29+55.5 P.T.
29+65.4 P.C.
32+43.7 P.T.
33+42.9 P.C.
35+39.9 P.T.
36+76.0 P.C.
37+82.0 P.T.
38+97.1 P.C.
40+22.5 P.T.
43+83.5 P.C.
45+98.2 P.T.
50+22.6 P.C.
53+28.0 P.T.
53+75.1 P.C.
55+64.1 P.T.
56+40.2 P.C.
59+74.0 P.T.
70+01.3 P.C.
73+22.2 P.T.
78+97.0 P.C.
81+77.1 P.T. = 83+06.7 =
85+35.2 P.C.
89+06.5 P.T.
91+04.1 P.C.
92+58.3 P.T.
92+62.4 P.C.
94+04.2 P.T.
94+72.5 P.C.
96+99.2 P.T.
99+43.8 P.C.
102+41.9 P.T.
102+57.4 P.C.
103+98.6 P.T.
107+71.5 P.C.
109+52.6 P.T.
109+88.3 P.C.
111+35.6 P.T.
6° C.L. Δ15°00' T. 125.7
10° C.L. Δ20°28' T. 103.4
20° C.L. Δ22°41' T. 57.5
16° C.L. Δ24°45' T. 78.6
20° C.R. Δ48°49' T. 130.0
16° C.R. Δ49°38' T. 165.6
12° C.L. Δ16°30' T. 69.2
8° C.R. Δ14°36' T. 91.8
6° C.L. Δ16°42' T. 140.2
18° C.R. Δ39°04' T. 112.9
16° C.R. Δ16°57' T. 53.4
16° C.L. Δ20°04' T. 63.4
28° C.L. Δ60°07' T. 118.4
8° C.R. Δ24°26' T. 155.1
20° C.R. Δ37°48' T. 98.1
10° C.L. Δ33°23' T. 171.9
19° C.L. Δ60°58' T. 177.5
24° C.R. Δ67°13' T. 158.7
9° C.L. Δ33°25' T. 191.1
28° C.R. Δ43°11' T. 81.0
6° C.R. Δ13°36' T. 113.9
20° C.L. Δ28°22' T. 72.4
8° C.L. Δ23°51' T. 151.3
10° C.R. Δ14°07' T. 71.0
16° C.L. Δ28°59' T. 92.6
20° C.L. Δ29°28' T. 75.3
12" PIPE
18" PIPE
12" PIPE (2)
24" PIPE
4'x6' CONC. BOX
6'x6' BOX
10
20
30
40
50
60
70
80
90
100
110

OBSOLETE — SEE DRG. NO. 8B-3-23

SUPERSEDED BY DRG. 8B-3-23

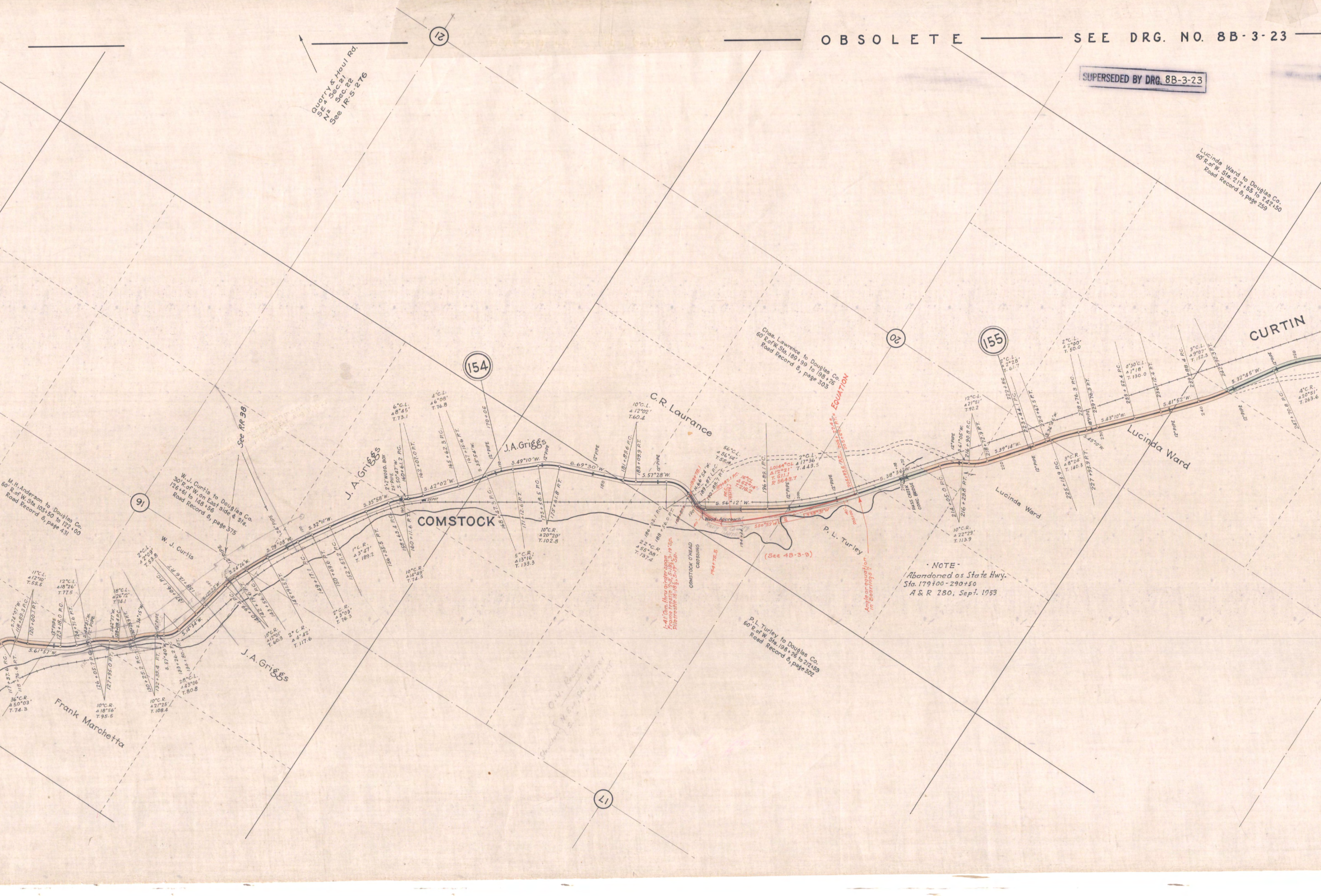
Quarry & Haul Rd.
SE¼ Sec. 21
N½ Sec. 22
See IR-5-276
21
Lucinda Ward to Douglas Co.
60' R. of W. Sta. 212+55 to 242+50
Road Record 8, page 259
CURTIN
155
20
Chas. Lawrence to Douglas Co.
60' R. of W. Sta. 189+99 to 198+26
Road Record 8, page 303
EQUATION
154
C.R. Laurance
J.A. Griggs
COMSTOCK
See RR 38
91
M.H. Anderson to Douglas Co.
60' R. of W. Sta. 103+50 to 122+00
Road Record 8, page 431
W.J. Curtis to Douglas Co.
30' R. of W. on East side & Sta.
126+61 to 148+56
Road Record 8, page 375
W. J. Curtis
J.A. Griggs
Frank Marchetta
Lucinda Ward
Lucinda Ward
P. L. Turley
(See 4B-3-9)
PASS CREEK CONC. BRIDGE
COMSTOCK O'HEAD CROSSING
Wood Approach
Angle or equation in Bearings?
P.L. Turley to Douglas Co.
60' R. of W. Sta. 198+26 to 212+59
Road Record 8, page 302
·NOTE·
Abandoned as State Hwy.
Sta. 179+00 - 290+50
A & R 280, Sept. 1953
17
S. 61°57' W.
S. 57°40' W.
S. 14°34' W.
S. 12°25' W.
S. 24°26' W.
S. 29°08' W.
S. 32°11' W.
S. 35°58' W.
S. 42°02' W.
S. 49°10' W.
S. 69°30' W.
S. 57°28' W.
S. 56°12' W.
S. 38°36' W.
S. 39°14' W.
S. 43°10' W.
S. 41°52' W.
S. 32°45' W.
11°C.L. Δ12°10' T.55.5
12°C.L. Δ18°26' T.77.5
18°C.L. Δ26°12' T.74.1
2°C.L. Δ2°09' T.53.8
36°C.R. Δ50°03' T.74.3
10°C.R. Δ18°56' T.95.5
10°C.R. Δ21°25' T.108.4
28°C.L. Δ43°06' T.80.8
10°C.R. Δ12°01' T.60.3
2°C.R. Δ4°42' T.117.6
12°C.L. Δ21°51' T.92.2
10°C.R. Δ22°29' T.113.9
2°C.L. Δ17°36 T.443.5
1.0144°C.L. Δ12°21' T.611.1 R 5648.7
16°C.L. Δ62°14' T.216.2
2°C.L. Δ2°28' T.61.7
12" PIPE
24" PIPE

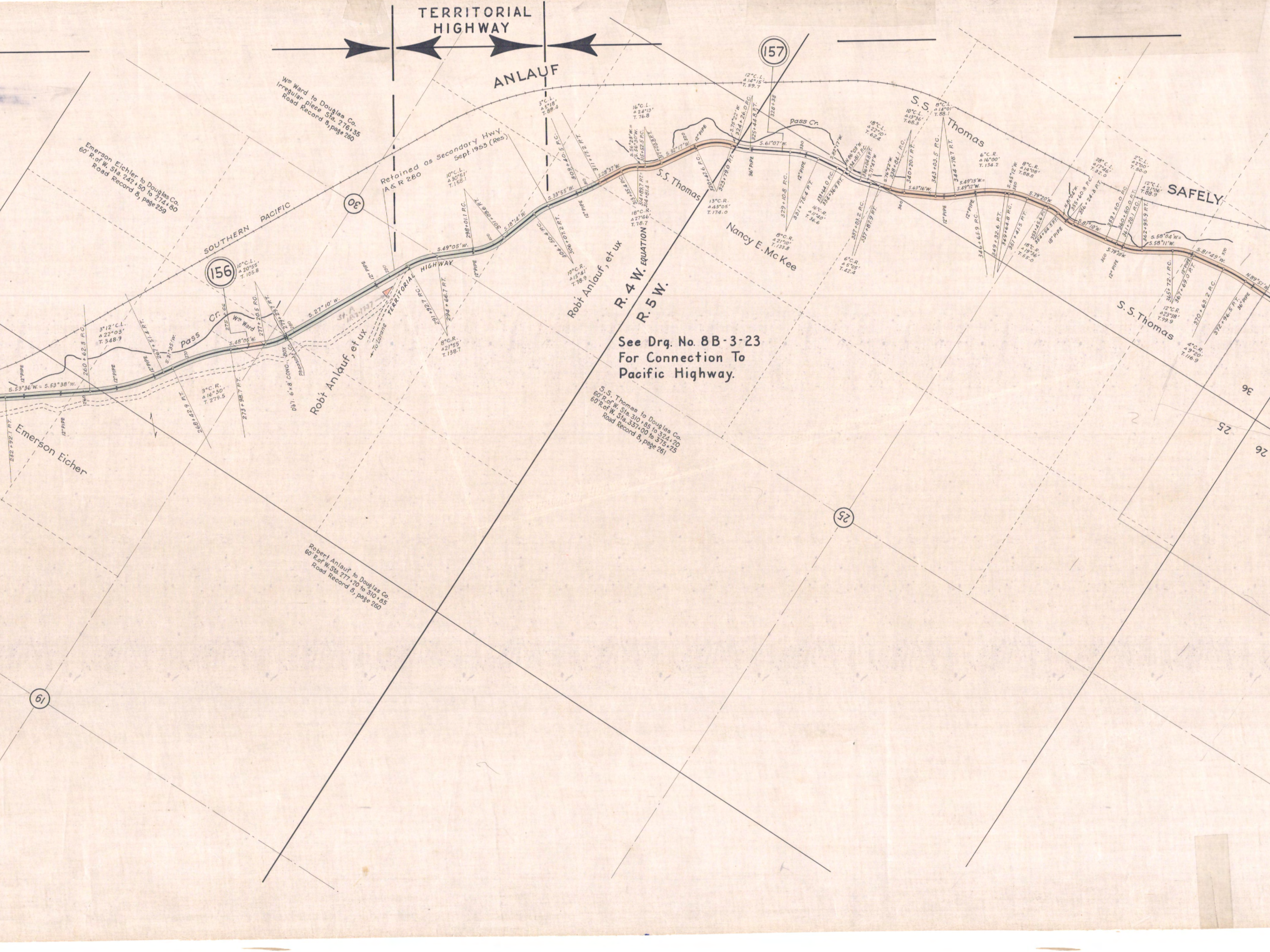

TERRITORIAL
HIGHWAY
ANLAUF
SAFELY
156
157
30
25
19
36
25
26
SOUTHERN PACIFIC
Emerson Eicher to Douglas Co.
60' R. of W. Sta. 242+50 to 274+80
Road Record 8, page 259
Wm Ward to Douglas Co.
Irregular piece Sta. 276+35
Road Record 8, page 260
Retained as Secondary Hwy.
A & R 280
Sept. 1953 (Res)
Emerson Eicher
Wm Ward
Pass Cr.
Robt Anlauf, et ux
Robt Anlauf, et ux
TERRITORIAL HIGHWAY
To Lorane
Pheasant Cr.
Db'l. 6' x 8' CONC. BOX
S.53°36'W. = S.53°38'W.
S.31°35'W.
S.48°05'W.
S.27°10'W.
S.49°05'W.
S.18°14'W.
S.33°55'W.
S.28°37'W.
S.56°28'W. = S.56°30'W.
S.32°17'W.
S.75°22'W.
S.61°07'W.
S.82°17'W.
N.86°03'W.
S.71°47'W.
S.76°52'W.
S.63°16'W.
S.49°15'W. = S.49°12'W.
S.65°12'W.
S.79°20'W.
N.81°04'W.
S.81°10'W.
S.79°10'W.
S.58°04'W. = S.58°11'W.
S.81°49'W.
N.89°51'W.
3°12' C.L. ∆22°03' T.348.9
10°C.L. ∆20°55' T.105.8
3°C.R. ∆16°30' T.279.5
8°C.R. ∆21°55' T.138.7
10°C.L. ∆30°51' T.158.1
10°C.R. ∆15°41' T.78.9
3°C.L. ∆5°18' T.88.4
16°C.L. ∆24°13' T.76.8
18°C.R. ∆27°46' T.78.7
12°C.L. ∆14°15' T.59.7
13°C.R. ∆43°05' T.174.0
8°C.R. ∆21°10' T.133.8
16°C.R. ∆11°40' T.36.6
18°C.L. ∆22°10' T.62.4
6°C.R. ∆5°05' T.42.4
10°C.L. ∆13°36' T.68.3
8°C.L. ∆14°01' T.88.1
6°C.R. ∆16°00' T.134.2
8°C.R. ∆14°08' T.88.8
18°C.R. ∆19°36' T.55.0
28°C.L. ∆17°46' T.32.0
2°C.L. ∆2°00' T.50.0
12°C.L. ∆21°06' T.88.9
12°C.R. ∆23°38' T.99.9
4°C.R. ∆9°20' T.116.9
252+92.1 P.T.
260+62.3 P.C.
267+51.4 P.T.
268+42.9 P.T.
273+98.7 P.T.
275+66
277+20.5 P.C.
279+29.7 P.T.
291+92.7 P.C.
294+66.7 P.T.
298+01.1 P.C.
301+09.6 P.T.
304+50.4 P.C.
306+07.2 P.T.
309+40.5 P.C.
311+17.2 P.T.
313+35.4 P.C.
314+89.7 P.T. =
314+81.4 =
315+52.5 P.C.
317+03.8 P.T.
320+47.6 P.C.
323+79.0 P.T.
324+26.0 P.C.
325+44.8 P.T.
328+38
329+10.8 P.C.
331+75.4 P.T.
333+64.0 P.C.
334+36.9 P.T.
334+81.7 P.C.
336+04.8 P.T.
337+03.2 P.C.
337+87.9 P.T.
338+84.1 P.C.
340+20.1 P.T.
343+03.5 P.C.
344+78.7 P.T.
346+65.9 P.C.
349+32.6 P.T.
349+64.8 P.C.
351+41.5 P.T.
353+45.6 P.C.
354+64.5 P.T.
355+60.8 P.C.
356+24.3 P.T.
359+50.0 P.C.
360+50.0 P.T.
361+20.1 P.C.
362+95.9 P.T.
365+72.1 P.C.
367+69.0 P.T.
370+63.2 P.C.
372+96.5 P.T.
12" PIPE
18" PIPE
36" PIPE
R. 4 W. EQUATION
R. 5 W.
S.S. Thomas
Nancy E. McKee
S.S. Thomas
S.S. Thomas
S.S. Thomas to Douglas Co.
60' R. of W. Sta. 310+85 to 324+20
60' R. of W. Sta. 337+00 to 375+25
Road Record 8, page 261
Robert Anlauf to Douglas Co.
60' R. of W. Sta. 277+20 to 310+85
Road Record 8, page 260

See Drg. No. 8B-3-23
For Connection To
Pacific Highway.

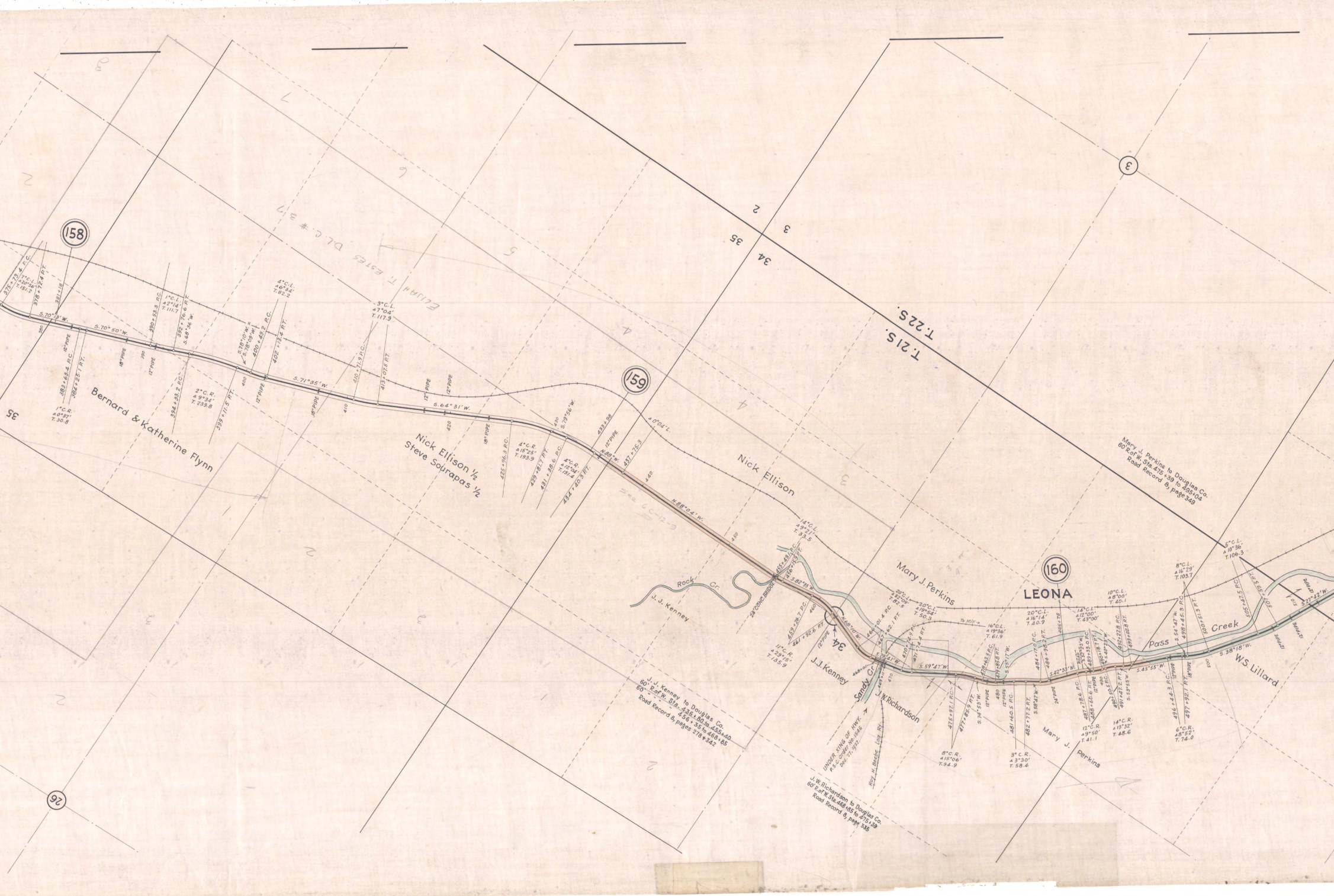

J. J. Kenney to Douglas Co.
60' R. of W. Sta. 436+80 to 455+40
60' " " " 456+35 to 468+85
Road Record 8, pages 278 & 342

J. W. Richardson to Douglas Co.
60' R. of W. Sta. 468+85 to 475+39
Road Record 8, page 335

Mary J. Perkins to Douglas Co.
60' R. of W. Sta. 475+39 to 495+04
Road Record 8, page 349

UNDER XING OF HWY.
P.S.C. Order No. 1546
Dec. 27, 1927

158
159
160
LEONA
T. 22 S.
T. 21 S.
3
2
34
35
26
ELIJAH T. ESTES D.L.C. # 37
See 6C-12-9
Bernard & Katherine Flynn
Nick Ellison 1/2
Steve Sourapas 1/2
Nick Ellison
Mary J. Perkins
J. J. Kenney
J. W. Richardson
W.S. Lillard
Roy H. Beebe Log. Ry.
Rock Cr.
Sandy Cr.
Pass Creek
To Mill →
24" CONC. BRIDGE
375+73.4 P.C.
7° C.L. Δ20°56' T. 151.2
378+72.4 P.T.
381+18
S. 70°13' W.
S. 70°50' W.
1° C.R. Δ0°37' T. 30.8
383+63.4 P.C.
384+25.1 P.T.
1° C.L. Δ2°14' T. 111.7
390+53.3 P.C.
392+76.6 P.T.
S. 68°36' W.
2° C.R. Δ9°34' T. 239.8
394+33.2 P.C.
399+11.5 P.T.
S. 78°10' W. = S. 78°09' W.
4° C.L. Δ6°34' T. 82.2
400+49.2 P.C.
402+13.4 P.T.
S. 71°35' W.
3° C.L. Δ7°04' T. 117.9
410+71.9 P.C.
413+07.5 P.T.
S. 64°31' W.
4° C.R. Δ15°25' T. 193.9
425+96.3 P.C.
429+81.7 P.T.
431+38.6 P.C.
4° C.R. Δ12°04' T. 151.4
434+40.3 P.T.
S. 79°56' W.
433+98
437+75.3
Δ0°04' L.
N. 88° W.
N. 88°04' W.
14° C.L. Δ9°21' T. 33.5
455+49.1 P.C.
456+15.9 P.T.
S. 82°35' W.
11° C.R. Δ29°15' T. 135.9
459+26.7 P.C.
461+92.6 P.T.
N. 68°10' W.
20° C.L. Δ32°09' T. 82.5
466+01.4 P.C.
467+62.1 P.T.
468+01
469+11
S. 79°41' W.
20° C.L. Δ19°54' T. 50.3
470+74.9 P.C.
471+74.4 P.T.
S. 59°47' W.
8° C.R. Δ15°06' T. 94.9
475+97.1 P.C.
477+85.9 P.T.
S. 74°53' W.
16° C.L. Δ19°36' T. 61.9
478+63.3 P.C.
479+85.8 P.T.
S. 55°17' W.
3° C.R. Δ3°30' T. 58.4
481+60.5 P.C.
482+77.2 P.T.
S. 58°47' W.
20° C.L. Δ16°14' T. 40.9
484+17.0 P.C.
484+98.2 P.T.
486+78
S. 42°33' W.
14° C.L. Δ12°00' T. 43°00'
S. 52°23' W.
ROAD
12° C.R. Δ9°50' T. 41.1
487+78.6 P.C.
488+60.6 P.T.
489+33.0 P.C.
490+18.7 P.T.
S. 40°23' W.
14° C.R. Δ13°32' T. 48.6
490+50.5 P.C.
491+47.2 P.T.
S. 53°55' W.
10° C.L. Δ8°00' T. 40.1
492+22.8 P.C.
493+02.8 P.T.
S. 45°55' W.
6° C.R. Δ8°52' T. 74.0
496+44.3 P.C.
497+92.1 P.T.
8° C.L. Δ16°29' T. 103.7
S. 54°47' W.
498+45.3 P.C.
500+51.3 P.T.
S. 38°18' W.
5° C.L. Δ10°36' T. 106.3
505+47.5 P.C.
507+59.5 P.T.
S. 27°42' W.
12" PIPE
18" PIPE
24" PIPE
380
390
400
410
420
430
440
450
460
470
480
490
500
510

OBSOLETE — SEE DRG. NO. 8B-28-21

SUPERSEDED BY DRG. 8B-28-21

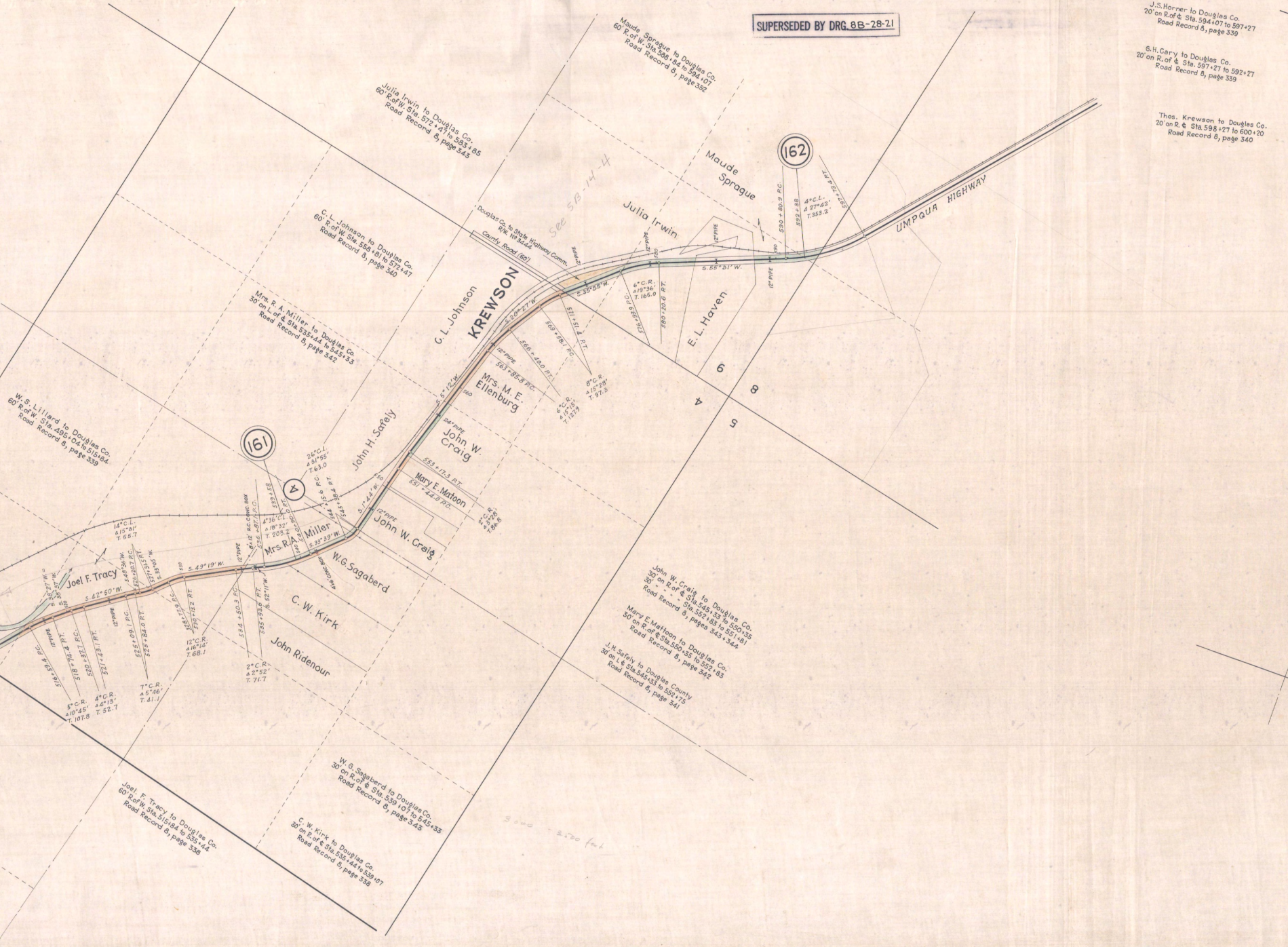
J.S. Horner to Douglas Co. 20' on R. of ¢ Sta. 594+07 to 597+27 Road Record 8, page 339
G.H. Cary to Douglas Co. 20' on R. of ¢ Sta. 597+27 to 592+27 Road Record 8, page 339
Thos. Krewson to Douglas Co. 20' on R. ¢ Sta. 598+27 to 600+20 Road Record 8, page 340
Maude Sprague to Douglas Co. 60' R. of W. Sta. 588+84 to 594+07 Road Record 8, page 352
Julia Irwin to Douglas Co. 60' R. of W. Sta. 572+47 to 583+85 Road Record 8, page 343
C.L. Johnson to Douglas Co. 60' R. of W. Sta. 558+81 to 572+47 Road Record 8, page 340
Mrs. R. A. Miller to Douglas Co. 30' on L. of ¢ Sta. 535+44 to 545+33 Road Record 8, page 342
W. S. Lillard to Douglas Co. 60' R. of W. Sta. 495+04 to 515+84 Road Record 8, page 339
John W. Craig to Douglas Co. 30' on R. of ¢ Sta. 545+33 to 550+35 30' " " " Sta. 552+83 to 551+81 Road Record 8, pages 343+344
Mary E. Mattoon to Douglas Co. 30' on R. of ¢ Sta. 550+35 to 552+83 Road Record 8, page 342
J. H. Safely to Douglas County 30' on L ¢ Sta. 545+33 to 552+75 Road Record 8, page 341
W. G. Sagaberd to Douglas Co. 30' on R. of ¢ Sta. 539+07 to 545+33 Road Record 8, page 343
C. W. Kirk to Douglas Co. 30' on R. of ¢ Sta. 535+44 to 539+07 Road Record 8, page 338
Joel. F. Tracy to Douglas Co. 60' R. of W. Sta. 515+84 to 535+44 Road Record 8, page 338
162
161
4
UMPQUA HIGHWAY
KREWSON
See 5B-14-4
Douglas Co. to State Highway Comm. R/W. № 3444
County Road (60')
Maude Sprague
Julia Irwin
E. L. Haven
C. L. Johnson
Mrs. M. E. Ellenburg
John W. Craig
John H. Safely
Mary E. Matoon
Mrs. R. A. Miller
W. G. Sagaberd
C. W. Kirk
John Ridenour
Joel F. Tracy
9
8
4
5
590+80.9 P.C.
592+38
4° C.L. Δ 27°42' T. 353.2
597+73.4 P.T.
12" PIPE
590
S. 55° 31' W.
580
580+20.6 P.T.
576+93.9 P.C.
6° C.R. Δ 19°36' T. 165.0
S. 35° 55' W.
571+51.4 P.T.
569+58.1 P.C.
8° C.R. Δ 15°28' T. 97.3
S. 20° 27' W.
566+40.0 P.T.
563+85.8 P.C.
6° C.R. Δ 15°15' T. 127.9
S. 5° 12' W.
560
24" PIPE
553+17.3 P.T.
551+44.0 P.C.
2° C.R. Δ 3°28' T. 86.8
550
S. 1° 44' W.
26° C.L. Δ 31°55' T. 63.0
544+15.6 P.C.
545+38.4 P.T.
539+58
540+90.0 P.T.
4° 36' C.L. Δ 18°32' T. 203.2
536+87.1 P.C.
8'x12' R.C. CONC. BOX
S. 33° 39' W.
540
6'x6' CONC. BOX
S. 52° 11' W.
535+93.6 P.T.
534+50.3 P.C.
2° C.R. Δ 2°52' T. 71.7
S. 49° 19' W.
530
528+77.9 P.C.
530+13.2 P.T.
12° C.R. Δ 16°14' T. 68.1
14° C.L. Δ 15°81' T. 55.7
S. 48° 36' W.
526+20.7 P.C.
527+31.5 P.T.
S. 33° 05' W.
525+09.1 P.C.
525+84.0 P.T.
7° C.R. Δ 5°46' T. 41.1
S. 42° 50' W.
521+43.1 P.T.
520+37.7 P.C.
4° C.R. Δ 4°13' T. 52.7
518+74.4 P.T.
516+59.4 P.C.
5° C.R. Δ 10°45' T. 107.8
S. 38° 27' W.
S. 38° 37' W.
520

DRAIN - YONCALLA HIGHWAY

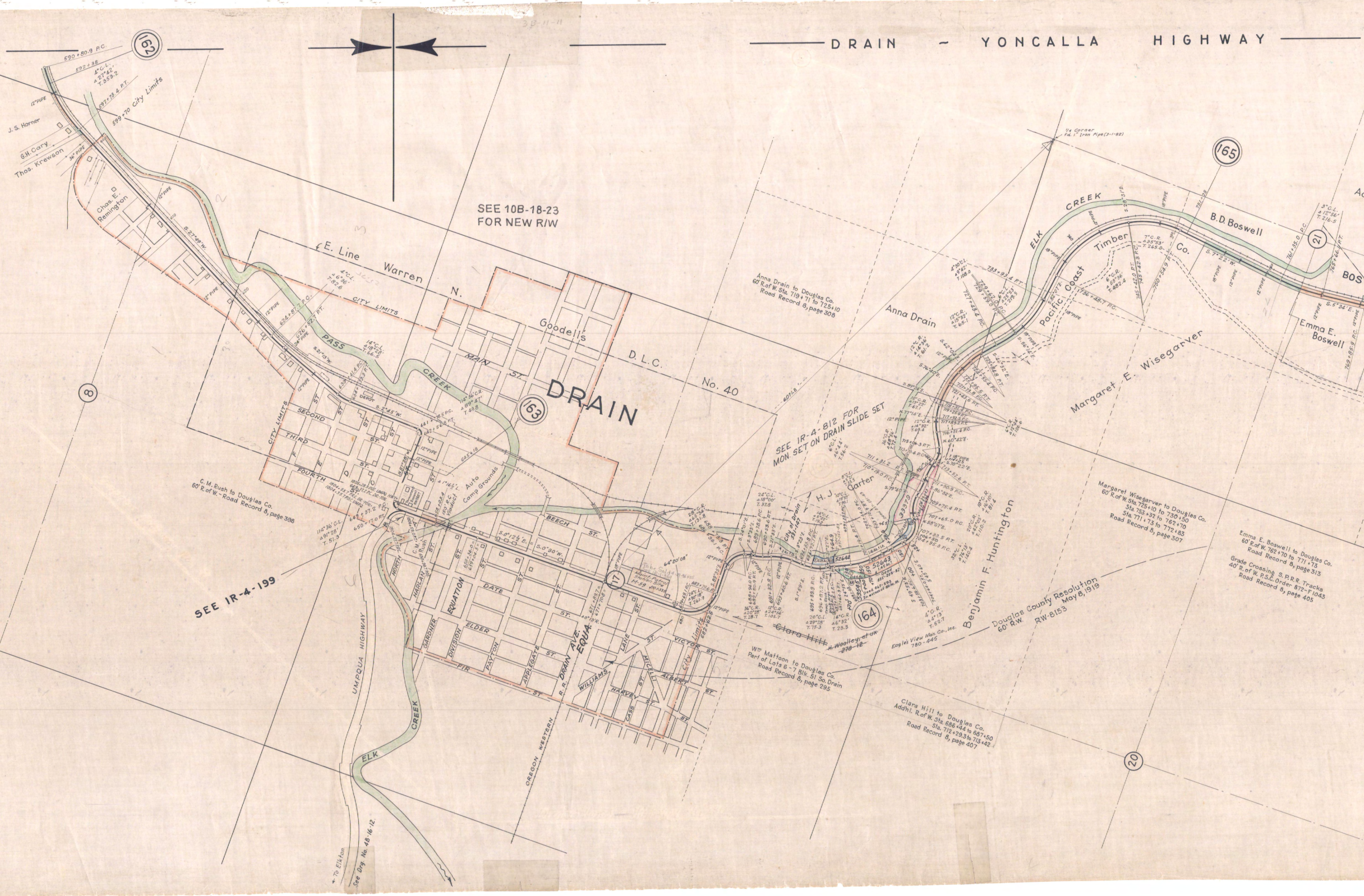

3B-11-11
162
590+80.9 P.C.
592+38
4°C.L.
Δ27°42'
T.353.2
597+73.4 P.T.
599+70 City Limits
12" PIPE
J. S. Horner
G.H. Cary
Thos. Krewson
36" PIPE
Chas. E. Remington
S.27°49'W.
SEE 10B-18-23
FOR NEW R/W
E. Line Warren N. Goodell's D.L.C. No. 40
CITY LIMITS
4°C.L.
Δ6°36'
T.82.6
624+87.7 P.C.
626+52.7 P.T.
24" PIPE
PASS CREEK
S.21°13'W.
14°C.L.
Δ18°28'
T.66.5
MAIN ST.
DRAIN
163
114°36' C.R.
Δ89°47'
T.49.8
DEPOT
S.2°45'W.
641+78.5 P.C.
642+56.8 P.T.
645+18
SECOND
THIRD
FOURTH
ST.
F
E
D
C
N.87°28'W.
Auto Camp Grounds
150' R.C. Viaduct
C. M. Rush to Douglas Co.
60' R. of W. - Road Record 8, page 398
114°36' C.L.
Δ91°28'
T.51.3
649+37.2 P.C.
650+17.0 P.T.
SEE IR-4-199
NORTH
HARLAN
C. M. Rush
EQUATION
GARDNER
DIVISION
ELDER
DATE
BEECH
FIR
PAYTON
APPLEGATE
DRAIN AVE.
EQUA.
S.0°12½'E.
S.0°30'W.
671+89.7
671+70.8
17
Maint. Patrol Station Site
M-59
64°20'08"
28°C.R.
Δ65°34'
T.131.8
LANE
VICTOR ST.
MICELLI
WILLIAMS
ALBERT
HARVEY
CASS
City Limits
682+62.6
UMPQUA HIGHWAY
ELK CREEK
R.R.
OREGON WESTERN
← To Elkton
See Drg. No. 4B-16-12.
8
24°C.L.
Δ90°18'
T.261.9
12" PIPE
688+94.0 P.C.
689+50.9 P.T.
36°C.R.
Δ20°28'
T.28.7
S.89°35'E.
S.24°01'E.
City of Drain
331-147
H. J. Carter
Clara Hill
H. Woolley, et ux
278-12
164
52642
52643
33379
Eagle's View Man. Co., Inc.
780-445
Wm Mattoon to Douglas Co.
Part of Lots 6-7 Blk. 51 So. Drain
Road Record 8, page 295
Clara Hill to Douglas Co.
Add'l. R. of W. Sta. 686+44 to 687+50
Sta. 712+29.3 to 713+42
Road Record 8, page 407
SEE IR-4-812 FOR
MON. SET ON DRAIN SLIDE SET
Anna Drain to Douglas Co.
60' R. of W. Sta. 719+71 to 725+10
Road Record 8, page 308
Anna Drain
Benjamin F. Huntington
Douglas County Resolution
60' R.W. RW-8153 May 8, 1919
Margaret E. Wisegarver
Margaret Wisegarver to Douglas Co.
60' R. of W. Sta. 725+10 to 730+50
Sta. 753+32 to 762+70
Sta. 771+73 to 772+83
Road Record 8, page 307
ELK CREEK
Pacific Coast Timber Co.
1/4 Corner
Fd. 1" Iron Pipe (3-1-82)
165
733+93.4 P.T.
736+48.7 P.C.
7°C.R.
Δ35°53'
T.265.0
6°C.R.
Δ53°56'
T.482.4
745+42.0 P.T.
745+42.8 P.C.
750+54.9 P.T.
B.D. Boswell
S.7°22'W.
18" PIPE
761+35.0 P.C.
21
3°C.L.
Δ12°56'
T.216.5
765+66.1 P.T.
BOS
Emma E. Boswell
S.5°34'E.
769+85.9 P.C.
Emma E. Boswell to Douglas Co.
60' R. of W. 762+70 to 771+73
Road Record 8, page 313
Grade Crossing S.P.R.R. Tracks
40' R. of W. P.S.C. Order 872-F 1043
Road Record 8, page 405
20

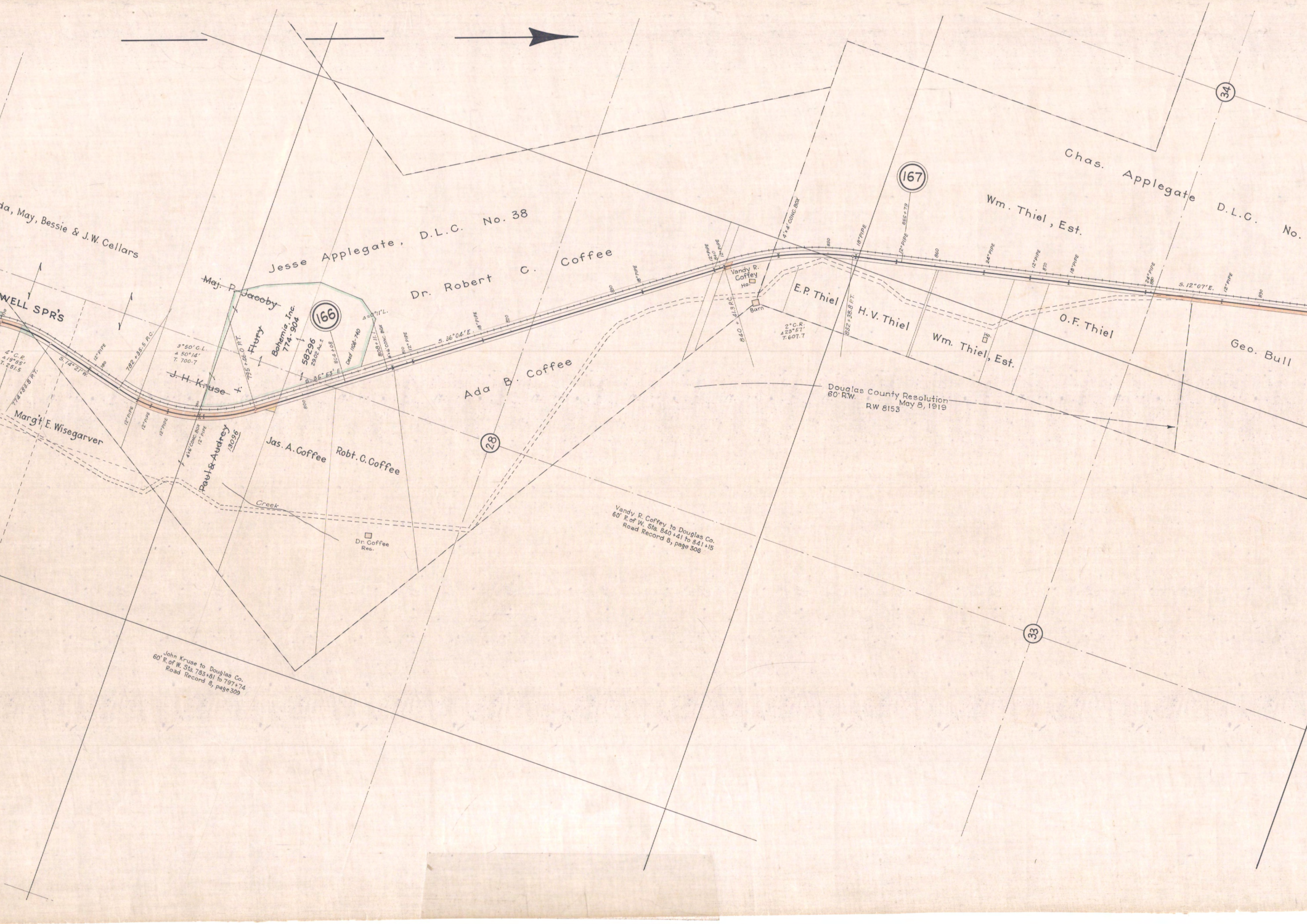
..da, May, Bessie & J.W. Cellars
Jesse Applegate, D.L.C. No. 38
Chas. Applegate D.L.C. No.
Wm. Thiel, Est.
Dr. Robert C. Coffee
..WELL SPR'S
~~Maj. P. Jacoby~~
~~J.H. Kruse~~
~~Flury~~
Bohemia, Inc.
774-904
166
58296
29.02 Ac.±
804+08
Deed 1106-740
Δ=0°11'L.
808+11.
4'x6' CONC. BOX
12" PIPE
810
S. 36°04' E.
S. 35°53' E.
800
795+46.0 P.T.
3°50' C.L.
Δ 50°14'
T. 700.7
782+35.5 P.C.
S. 14°21' W.
780
790
4° C.R.
Δ 19°55'
T. 251.5
774+83.8 P.T.
Marg't E. Wisegarver
4'x6' CONC. BOX
~~Paul & Audrey~~
13096
Jas. A. Coffee
Robt. C. Coffee
Creek
Dr. Coffee
Res.
Ada B. Coffee
28
18" PIPE
820
830
18" PIPE
12" PIPE
840
Vandy R.
Coffey
Ho.
Barn
840+41.3 P.C.
2° C.R.
Δ 23°57'
T. 607.7
4'x4' CONC. BOX
850
18" PIPE
852+38.8 P.T.
167
856+79
12" PIPE
860
24" PIPE
870
18" PIPE
24" PIPE
880
S. 12°07' E.
12" PIPE
890
E.P. Thiel
H.V. Thiel
Wm. Thiel, Est.
Ho.
O.F. Thiel
Geo. Bull
34
33
Douglas County Resolution
60' R.W.
May 8, 1919
RW 8153
Vandy R. Coffey to Douglas Co.
60' R. of W. Sta. 840+41 to 841+15
Road Record 8, page 308
John Kruse to Douglas Co.
60' R. of W. Sta. 783+81 to 797+74
Road Record 8, page 309

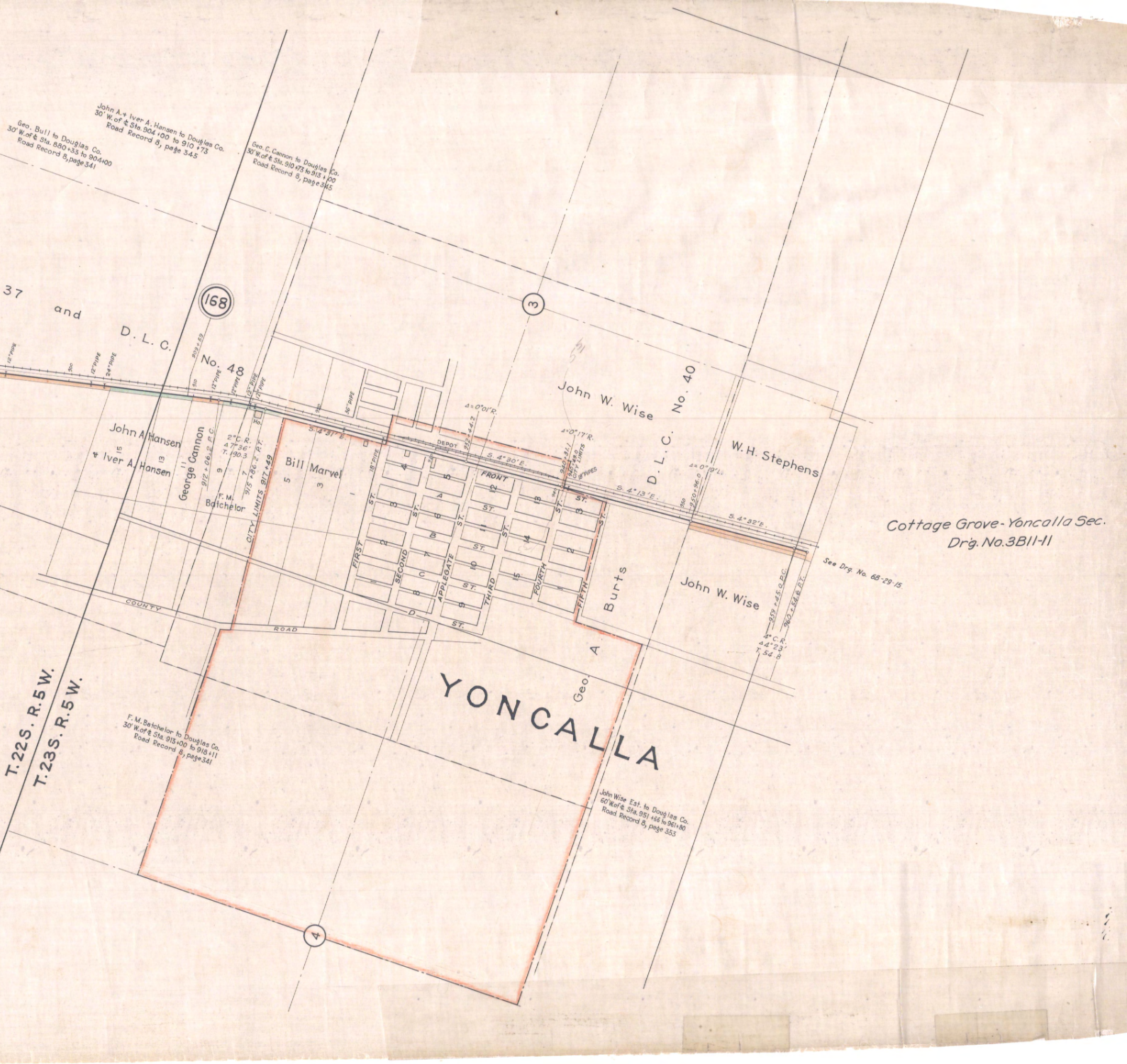
John A. + Iver A. Hansen to Douglas Co.
30' W. of ℄ Sta. 904+00 to 910+73
Road Record 8, page 345
Geo. Bull to Douglas Co.
30' W. of ℄ Sta. 880+33 to 904+00
Road Record 8, page 341
Geo. C. Cannon to Douglas Co.
30' W. of ℄ Sta. 910+73 to 913+00
Road Record 8, page 345
168
3
37 and D. L. C. No. 48
12" PIPE
900
12" PIPE
24" PIPE
909+59
910
12" PIPE
12" PIPE
12" PIPE
12" PIPE
36" PIPE
920
Ho.
John A. Hansen
+ Iver A. Hansen
15
13
11
George Cannon
912+06.2 P.C.
2° C.R.
Δ 7°36'
T. 190.3
9
7
915+86.2 P.T.
F. M. Batchelor
CITY LIMITS 917+49
Bill Marvel
5
3
1
S. 4°31' E.
18" PIPE
DEPOT
Δ = 0°01' R.
932+44.2
S. 4°30' E.
FRONT
Δ = 0°17' R.
940+31.1
940+49.0 CITY LIMITS
18" PIPES
S. 4°13' E.
FIRST ST.
SECOND ST.
APPLEGATE ST.
THIRD ST.
FOURTH ST.
FIFTH ST.
A ST.
B
C
D ST.
ST.
1
2
3
4
5
6
7
8
9
10
11
12
13
14
15
COUNTY ROAD
John W. Wise
D. L. C. No. 40
W. H. Stephens
Δ = 0°19' L.
950
950+96.0
S. 4°32' E.
See Drg. No. 6B-29-15
John W. Wise
959+45.0 P.C.
960+54.6 P.T.
4° C.R.
Δ 4°23'
T. 54.8
Burts
Geo. A
YONCALLA
T. 22 S. R. 5 W.
T. 23 S. R. 5 W.
F. M. Batchelor to Douglas Co.
30' W. of ℄ Sta. 913+00 to 918+11
Road Record 8, page 341
John Wise Est. to Douglas Co.
60' W. of ℄ Sta. 951+66 to 961+80
Road Record 8, page 353
4

Cottage Grove-Yoncalla Sec.
Drg. No. 3B11-11