OBSOLETE SEE DRG. NO. SB-30-1

SUPERSEDED BY DWG. 30-1

WINSTON - MYRTLE CREEK SECTION
DILLARD HIGHWAY

MYRTLE CREEK SECTION
MYRTLE CREEK HIGHWAY

CANYONVILLE SECTION
TILLER - TRAIL HIGHWAY

OREGON STATE HIGHWAY DEPARTMENT

PACIFIC HIGHWAY
CONSTRUCTED-1916

ROSEBURG TO CANYONVILLE
DOUGLAS COUNTY

Scale 1 in. = 400 ft. Aug. 1923
Prepared Hwy. Div.

DWG. No. 38-11-8

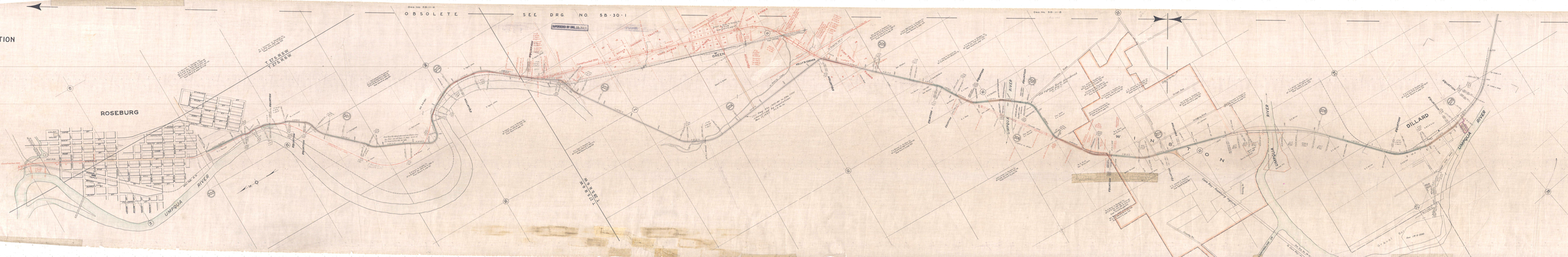

DILLARD HIGHWAY

Dwg. No. 88-11-R

OBSOLETE

SEE DRG. NO. 88-16-18

APPROVED BY ORE. DIV. S.H.

See Drg. No. 88-16-18 For Connection To Pacific Highway

DILLARD

EQUITION

T.28 S. R.5 W.
T.28 S. R.4 W.

UMPQUA RIVER

DOLE (Dolerito)

SEE 100-44-21 FOR NEW R/W

T.28 S. R.3 W.
T.28 S. R.2 W.

BOYD PARK
(Fly-Ash)

MYRTLE CREEK

MYRTLE CREEK

EQUITION

N

MYRTLE CREEK HIGHWAY

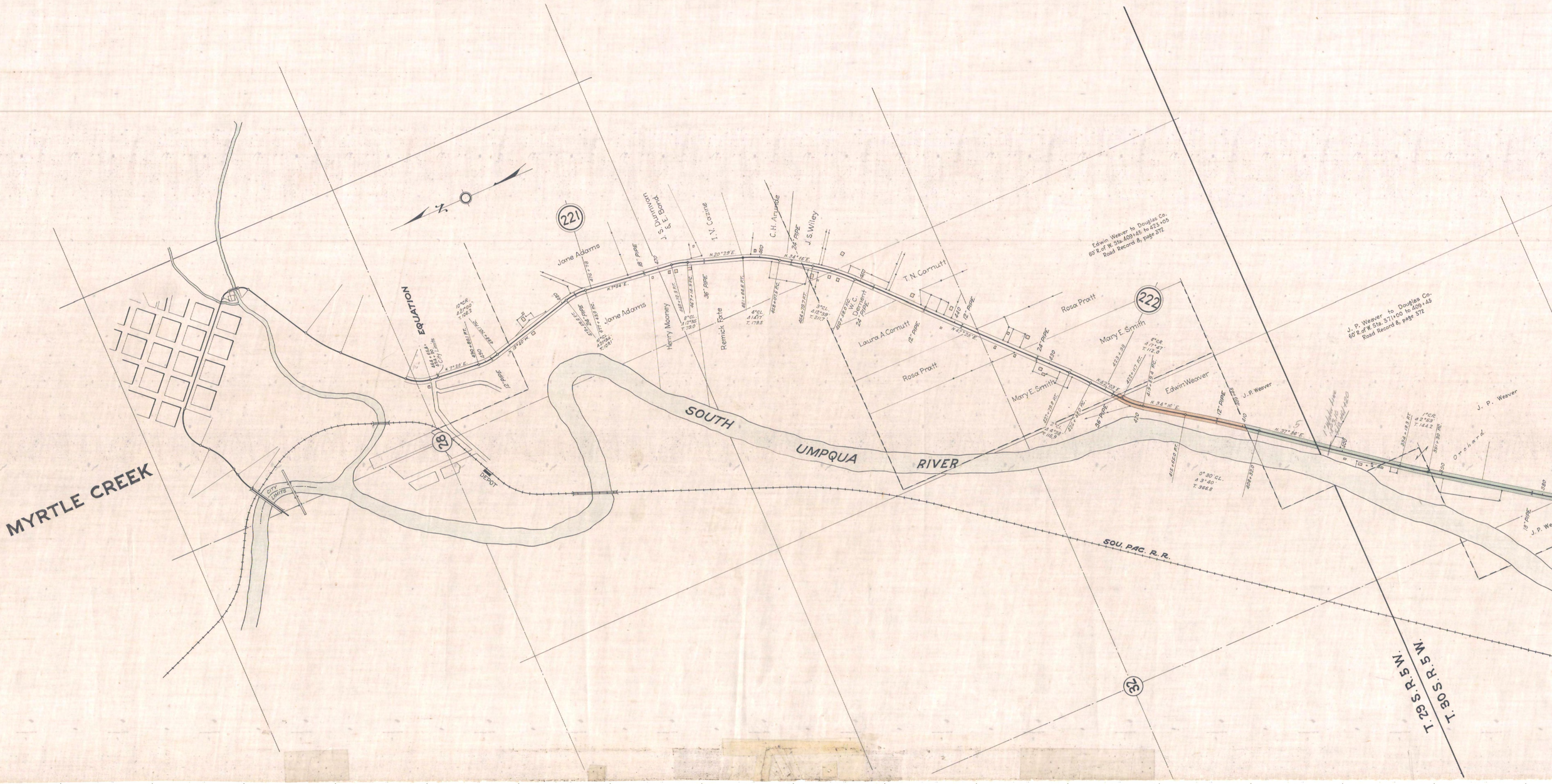

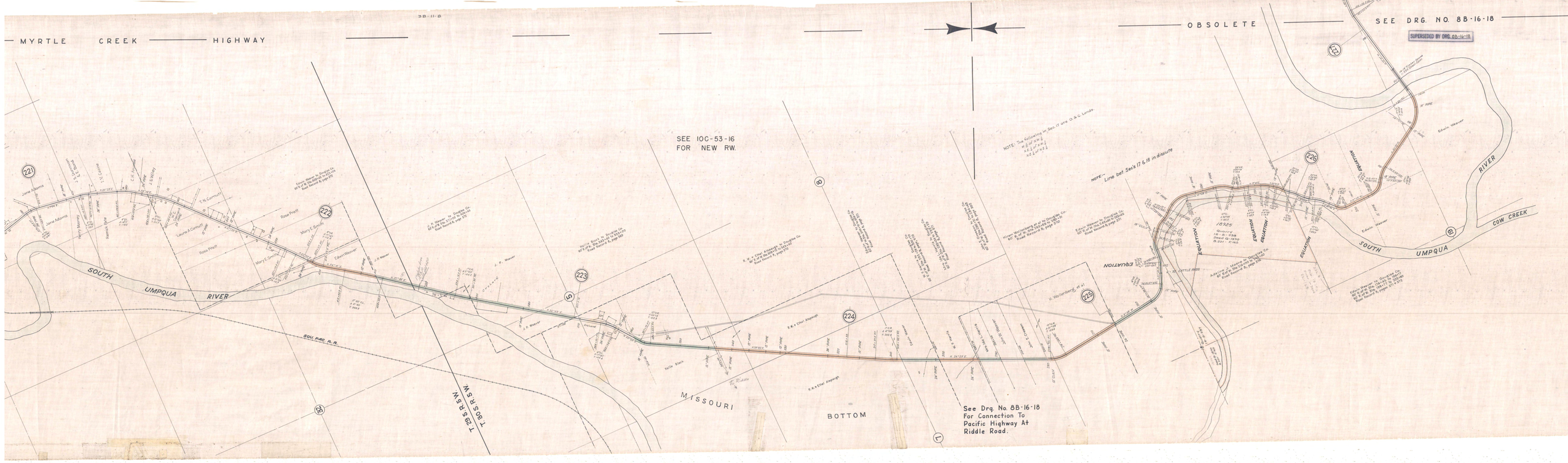
3B-11-8
MYRTLE CREEK HIGHWAY
OBSOLETE
SEE DRG. NO. 8B-16-18
SUPERSEDED BY DRG. 8B-16-18
SEE 10C-53-16
FOR NEW RW.
NOTE: The following on Sec. 17 are O.&C. Lands.
NOTE: Line bet. Secs 17 & 18 in dispute
SOUTH UMPQUA RIVER
COW CREEK
SOU. PAC. R.R.
T.29 S.R.5 W.
T.30 S.R.5 W.
MISSOURI BOTTOM
EQUATION
See Drg. No. 8B-16-18
For Connection To
Pacific Highway At
Riddle Road.

Drg. No. 3B-11-8

TILLER - TRAIL HIGHWAY

SOUTH UMPQUA RIVER

EQUATION

Deed G-1149

Deed G-1148

Deed G-1150

Deed G-1149

Deed G-1148

Deed G-1150

221

228

229

230

221

222

Chas. A. Bartley

C.W. Kirk

S.M. Pardee

Samuel Pardee

Cornelius Mulvihill

Cornelius Mulvihill to Douglas Co. 60' R. of W. Sta. 7+75 to Sta. 9+20 Road Record 6, page 325

See Drg. No. 8B-16-18 For Connection Of Tiller - Trail & Pacific Highways.

D.J. Bartlesbough

DOUBLE 44 GIR OLD

T.C. Shaw

Orchard

Sally A. Weaver

Walter Gregory

Walter Gregory to Douglas Co. 60' R. of W. Sta. 44+46 to 52+82 Road Record 6, page 383

Ida Gillett to Douglas Co. 60' R. of W. Sta. 30+01 to 44+66 Road Record 6, page 382

JORDAN CREEK

ALDER CREEK

CANYON CREEK

James G. Clark D.L.C.

Mary E. Olds

Ida Gillett

Jas. A. Clark D.L.C.

E.W. Elliott

J.W. Pardee

Kate W. Espy

CANYONVILLE

Joseph Roberts D.L.C. No. 39

2-45' CONC. SPANS

Jackson Reynolds D.L.C. No. 38

Third St. to Sta. 4+77 Bond Issue Highway April 1924 A.F.R. No. 290

City Limits

Roseburg - Canyonville

Drg. No. 3B11-8