OREGON STATE HIGHWAY DEPARTMENT

(Located Line)

COOS CO. LINE TO GARDINER SUMMIT

ROOSEVELT-COAST HIGHWAY

DOUGLAS COUNTY

Scale 1 in = 400 ft. Dec. 1924

DR'G. No. 3B2-13

SUPERSEDED BY DRG. [illegible]

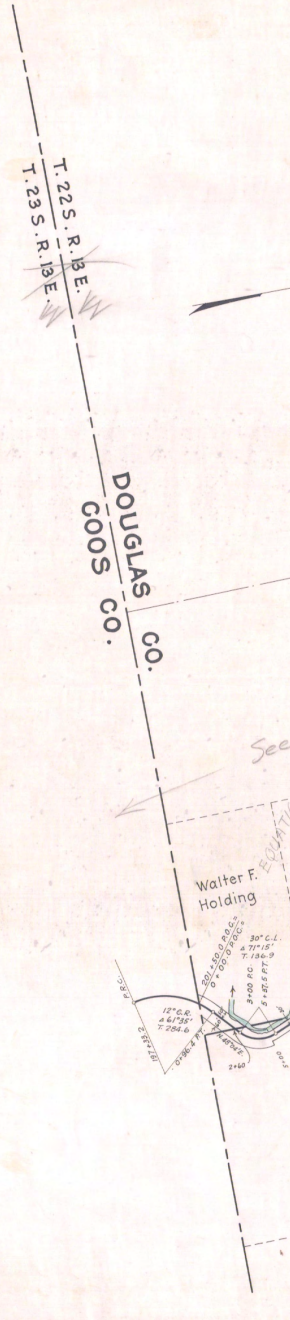

T. 22 S. R. 13 E.
T. 23 S. R. 13 E.
W W
DOUGLAS CO.
COOS CO.
See
EQUATI
Walter F. Holding
201+50.0 P.O.C. = 0+00.0 P.O.C.
30° C.L.
Δ 71°15'
T. 136.9
3+00 P.C.
5+37.5 P.T.
P.R.C.
12° C.R.
Δ 61°35'
T. 284.6
197+33.2
0+96.4 P.T.
N. 45°04' E.
2+60

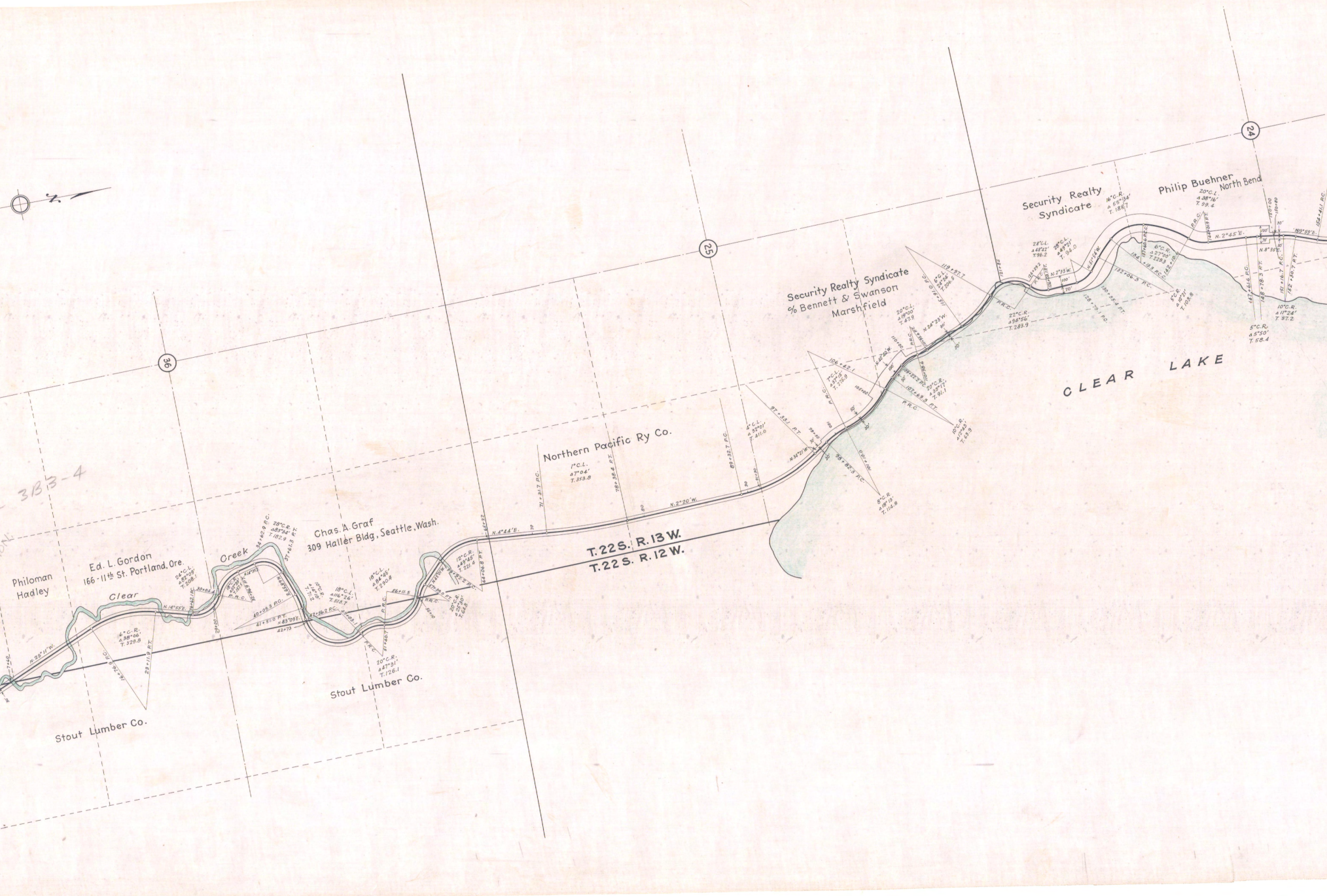
3B3-4
36
25
24
Philoman Hadley
Ed. L. Gordon
166-11th St. Portland, Ore.
Clear
Creek
Chas. A. Graf
309 Haller Bldg, Seattle, Wash.
Stout Lumber Co.
Stout Lumber Co.
Northern Pacific Ry Co.
1°C.L. Δ7°04' T.353.8
T.22S. R.13W.
T.22S. R.12W.
N.25°11'W.
N.14°55'E.
N.83°09'E.
N.4°44'E.
N.2°20'W.
6°C.R. Δ38°06' T.329.8
24°C.L. Δ82°09' T.208.1
28°C.R. Δ85°34' T.182.9
18°C.L. Δ116°26' T.515.7
18°C.L. Δ84°45' T.290.4
20°C.R. Δ47°31' T.126.1
12°C.R. Δ49°45' T.221.4
20°C.R. Δ25°30' T.64.8
4°C.L. Δ32°01' T.411.0
Security Realty Syndicate
% Bennett & Swanson
Marshfield
7°C.L. Δ37°15' T.275.9
8°C.R. Δ18°13' T.114.8
10°C.R. Δ12°43' T.63.9
20°C.R. Δ35°17' T.91.1
20°C.L. Δ19°00' T.47.9
6°C.L. Δ24°24' T.206.5
22°C.R. Δ94°56' T.283.9
28°C.L. Δ48°82' T.96.2
28°C.L. Δ49°21' T.94.0
Security Realty
Syndicate
16°C.R. Δ55°34' T.188.7
6°C.R. Δ27°00' T.229.3
5°C.R. Δ10°21' T.103.8
Philip Buehner
North Bend
20°C.L. Δ38°16' T.99.4
N.2°45'E.
N.19°59'E.
5°C.R. Δ5°50' T.58.4
10°C.R. Δ11°24' T.57.2
CLEAR LAKE

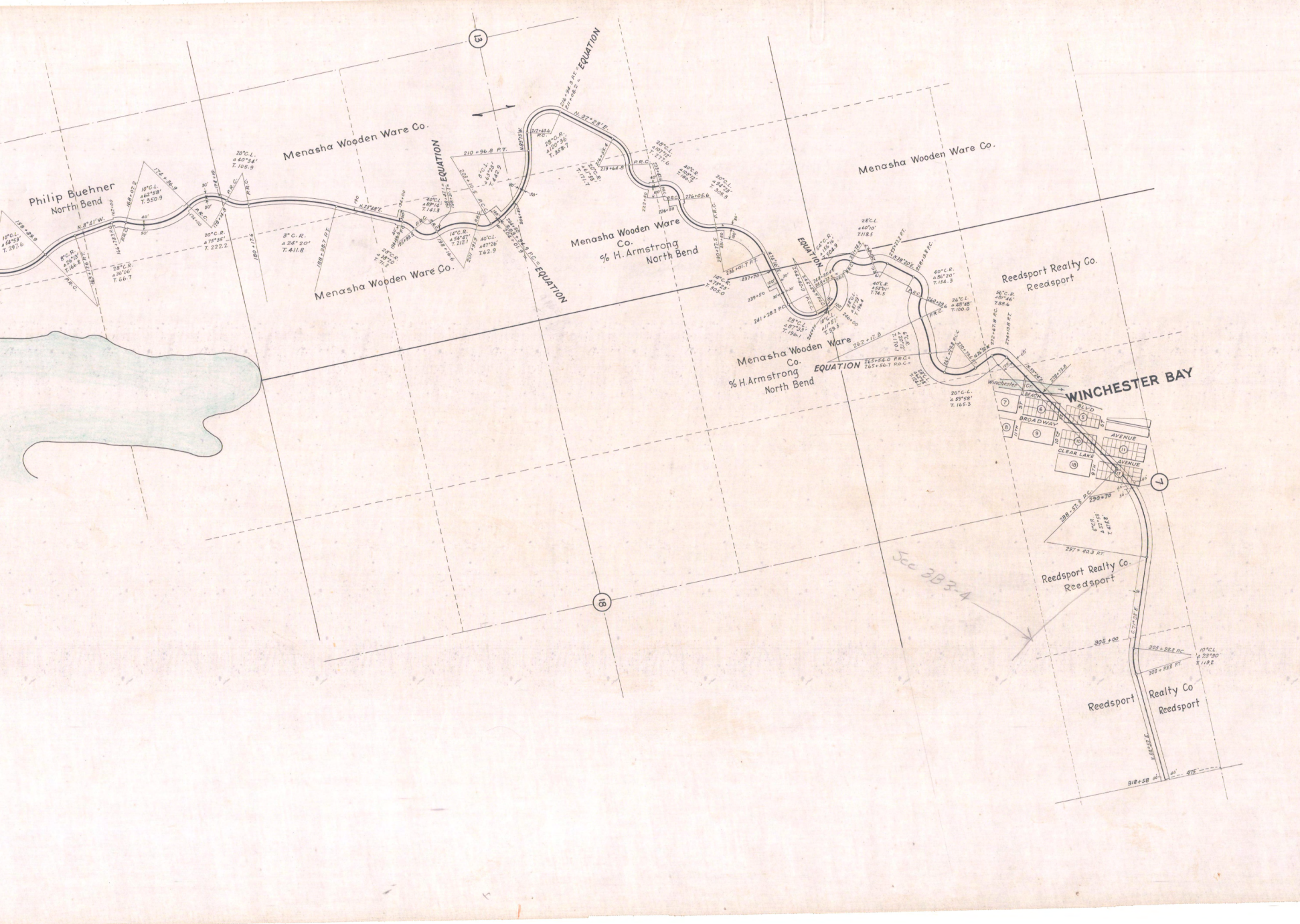
WINCHESTER BAY
Philip Buehner
North Bend
Menasha Wooden Ware Co.
Menasha Wooden Ware Co.
Menasha Wooden Ware Co.
% H. Armstrong
North Bend
Menasha Wooden Ware Co.
% H. Armstrong
North Bend
Reedsport Realty Co.
Reedsport
Reedsport Realty Co.
Reedsport
Reedsport
Realty Co
Reedsport
EQUATION
EQUATION
EQUATION
EQUATION
EQUATION
13
18
7
Winchester Cr.
BEACH
BLVD
BROADWAY
AVENUE
CLEAR LAKE
AVENUE
11TH
10TH
9TH
ST
ST
ST
5
6
7
8
9
10
11
17
18
10°C.L. Δ54°53' T. 297.6
159+89.9
N.8°41'W.
8°C.R. Δ26°13' T.166.8
P.R.C.
163+17.6 P.T.
28°C.R. Δ36°06' T.66.7
166+78.3 P.C.
167+00
168+07.2
P.R.C.
10°C.L. Δ62°58' T.350.9
174+36.9
174+00
P.R.C.
20°C.R. Δ75°35' T.222.2
178+10
178+14.8
P.R.C.
20°C.L. Δ40°34' T.105.9
P.R.C.
180+17.6
3°C.R. Δ24°20' T.411.8
188+28.7 P.T.
190
N.23°48'E.
28°C.R. Δ38°20 T.71.2
194+00
194+56.6 P.C.
195+93.5
P.R.C.
P.R.C.
40°C.L. Δ89°14' T.141.3
198+47.1 =
198+37.1 =
198+16.6
14°C.R. Δ54°47' T.212.1
201+91.9
40°C.L. Δ47°26' T.62.9
P.R.C.
203+10.5
P.C.C.
8°C.L. Δ63°25' T.442.9
210+96.8 P.T.
204+50
203+01.9
204+94.9 P.C. = EQUATION
206+85
N.83°13'W.
212+63.6 P.C.
28°C.R. Δ120°36' T.358.7
216+94.3 P.T. =
211+08.2 = EQUATION
N.37°23'E.
216+55.4
219+64.8
20°C.R. Δ61°58' T.171.7
P.R.C.
28°C.L. Δ107°12' T.277.6
223+42.6
222+50
40°C.R. Δ108°12' T.180.7
P.R.C.
226+50
226+05.6
20°C.L. Δ94°23' T.309.3
P.R.C.
230+77.5
231+50
236+01.7 P.T.
14°C.R. Δ73°23' T.305.0
237+70
N.24°16'E.
239+50
241+28.2 P.C.
244+40.9
245+59.5 P.C.C.
28°C.L. Δ87°33' T.196.1
245+70
10°C.L. Δ11°51' T.59.5
248+85.4 =
248+72.5 =
P.R.C.
54°C.R. Δ156°16' T.504.9
28°C.L. Δ87°29' T.196.4
246+00
251+74.8
28°C.L. Δ60°10' T.118.5
P.R.C.
40°C.R. Δ55°01' T.74.5
255+22.2 P.T.
N.38°20'E.
258+13.8 P.C.
40°C.R. Δ86°20' T.134.3
P.R.C.
260+29.6
26°C.L. Δ48°48' T.100.0
P.R.C.
262+17.3
6°C.R. Δ20°12' T.170.1
265+54.0 P.R.C. =
265+56.7 P.O.C. =
267+79.8 P.C.C.
270+79.6
28°C.L. Δ62°28' T.124.1
20°C.L. Δ59°58' T.165.3
N.24°12'W.
56°C.R. Δ81°46' T.88.6
272+67.8 P.C.
274+13.8 P.T.
N.55°24'E.
278+73.8
288+57.5 P.C.
290+70
6°C.R. Δ57°58' T.475.8
297+40.3 P.T.
S.71°38'E.
305+00
305+98.8 P.C.
10°C.L. Δ23°30' T.119.2
308+33.8 P.T.
N.88°52'E.
318+58
475'
Sec 3B3-4

SUPERSEDED BY DRG. 4B-26-2
7B-27-14

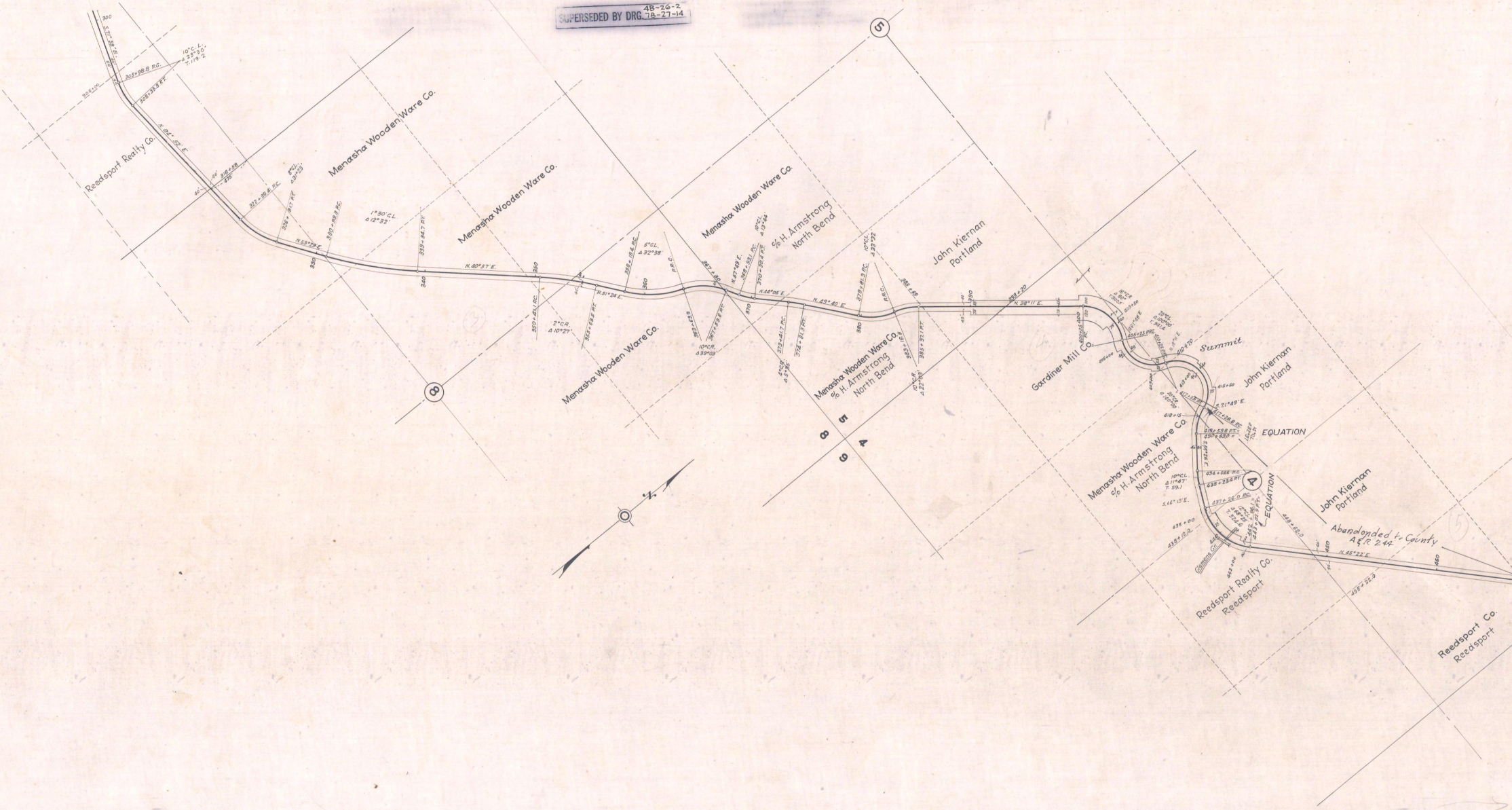
300
S.71° 38' E.
305+00
305+98.8 P.C.
308+33.8 P.T.
10° C.L.
Δ 23°30'
T. 119.2
Reedsport Realty Co.
N. 84° 52' E.
318+58
475'
40'
322+39.4 P.C.
326+81.7 P.T.
8° C.L.
Δ 31°23'
Menasha Wooden Ware Co.
330+99.3 P.C.
330
N. 53° 29' E.
1°30' C.L.
Δ 12°32'
339+34.7 P.T.
340
N. 40° 57' E.
Menasha Wooden Ware Co.
350
350+41.1 P.C.
2° C.R.
Δ 10°27'
355+63.5 P.T.
N. 51° 24' E.
358+19.4 P.C.
6° C.L.
Δ 32°38'
360
R.R.C.
363+63.3
367+53.8 P.T.
10° C.R.
Δ 39°03'
Menasha Wooden Ware Co.
367+30
N. 57° 49' E.
368+93.1 P.C.
370+50.4 P.T.
10° C.L.
Δ 13°44'
370
N. 44° 05' E.
Menasha Wooden Ware Co.
c/o H. Armstrong
North Bend
373+41.7 P.C.
374+81.3 P.T.
4° C.R.
Δ 5°35'
N. 49° 40' E.
379+81.3 P.C.
10° C.L.
Δ 33°32
380
R.R.C.
383+16.6
385+69
385+37.1 P.T.
10° C.R.
Δ 22°03'
Menasha Wooden Ware Co.
c/o H. Armstrong
North Bend
John Kiernan
Portland
390
393+20
N. 38° 11' E.
5
8
4
9
8
5
N.
Gardiner Mill Co.
400+25 P.C.
16° C.R.
Δ 80°
T. 300.5
403+50
S. 61° 49' E.
20° C.L.
Δ 100°00'
T. 321.4
405+25 P.R.C.
406+00
410+25 P.T.
N. 18° 11' E.
410+70
Summit
409+00
413+00
415+60
20° C.R.
Δ 140°00'
417+25 P.T.
S. 21° 49' E.
417+26.8 P.C.
418+15
John Kiernan
Portland
419+59.8 P.T. =
430+63.0 =
EQUATION
Menasha Wooden Ware Co.
c/o H. Armstrong
North Bend
S. 33° 46' E.
434+05.6 P.C.
435+23.4 P.T.
10° C.L.
Δ 11°47'
T. 59.1
4
S. 66° 13' E.
437+26.0 P.C.
12° C.L.
Δ 68°25'
T. 324.6
EQUATION
438+00
438+12.0
440
Clemens Cr.
442+00
442+96.1 =
443+02.9 P.T.
John Kiernan
Portland
448+62.0
Abandonded to County
A & R 244
450
N. 45° 22' E.
455+22.0
460
Reedsport Realty Co.
Reedsport
Reedsport Co.
Reedsport

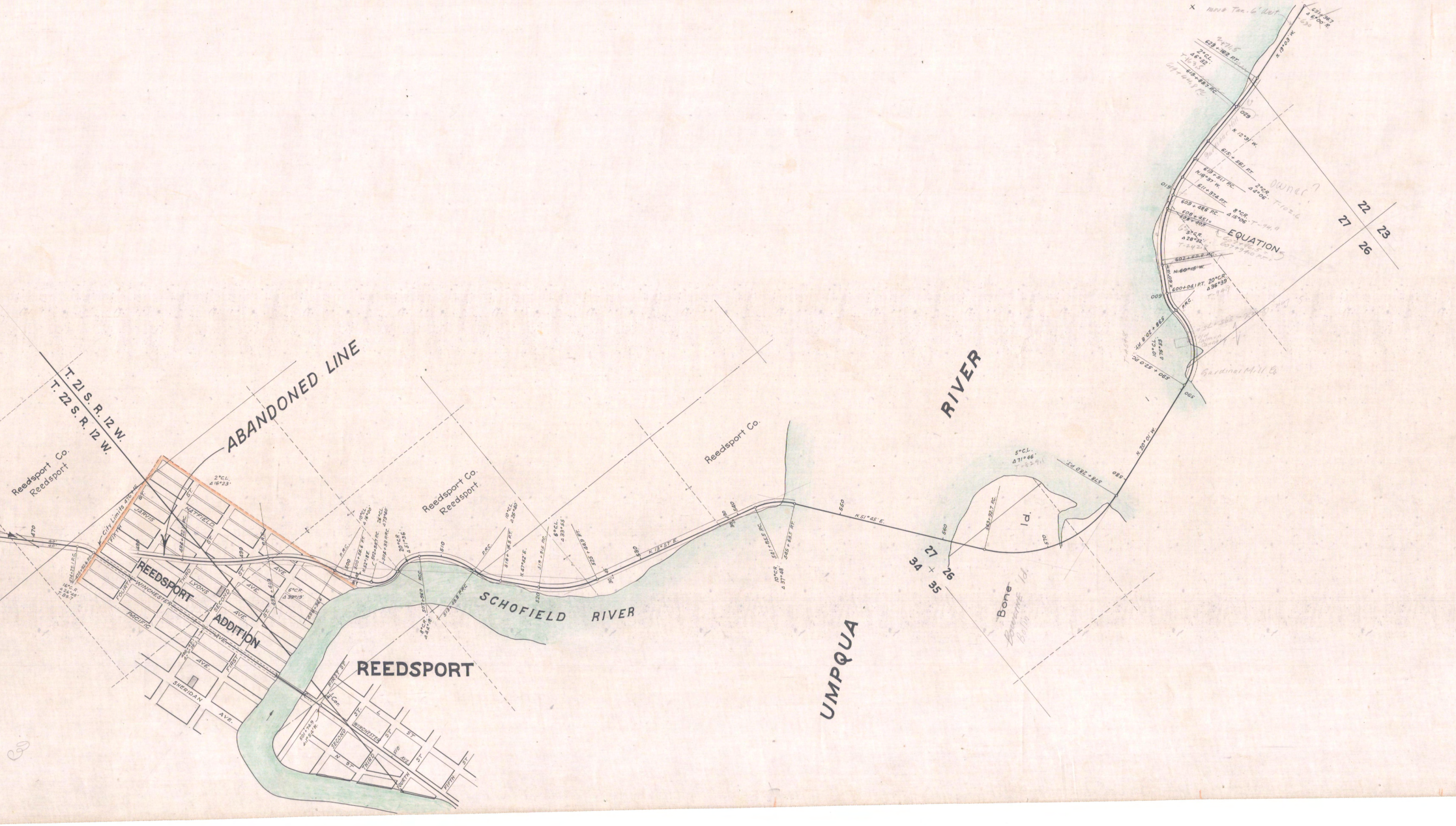
T. 21 S. R. 12 W.
T. 22 S. R. 12 W.
ABANDONED LINE
Reedsport Co.
Reedsport
City Limits
REEDSPORT ADDITION
REEDSPORT
JARVIS
HATFIELD
LYONS
WINCHESTER
PACIFIC
AVE.
SHERIDAN
FIRST ST.
SECOND
THIRD
FOURTH
FIFTH
2°C.L.
Δ 16°23'
Reedsport Co.
Reedsport
SCHOFIELD RIVER
Reedsport Co.
N. 13°57' E.
N. 51°65' E.
UMPQUA
RIVER
5°C.L.
Δ 71°46'
Id.
Bone Id.
27
26
34
35
N. 30°01' W.
590 + 52.0 P.C.
10°C.L.
Δ 76°53'
598 + 20.8 P.T.
Gardiner Mill Co.
old Salmon Cannery
P.R.C.
600+04.1 P.T.
20°C.R.
Δ 36°39'
N. 60°15' W.
602 + 69.2 P.C.
5°C.R.
Δ 28°32'
608 + 40.7
608 + 45.1
609 + 48.6 P.C.
8°C.R.
Δ 15°06'
EQUATION
607+96.5 = 607+94.0
611 + 37.4 P.T.
N. 16°37' W.
613 + 51.1 P.C.
2°C.R.
Δ 4°06'
615 + 56.1 P.T.
N. 12°31' W.
owner?
Gardiner Mill
619 + 88.7 P.C.
619 + 44.8 P.C.
2°C.L.
Δ 6°32'
623 + 16.2 P.T.
N. 19°03' W.
631 + 36.7
Δ 6°00' R.
move Tan. 6' Left
22
23
27
26

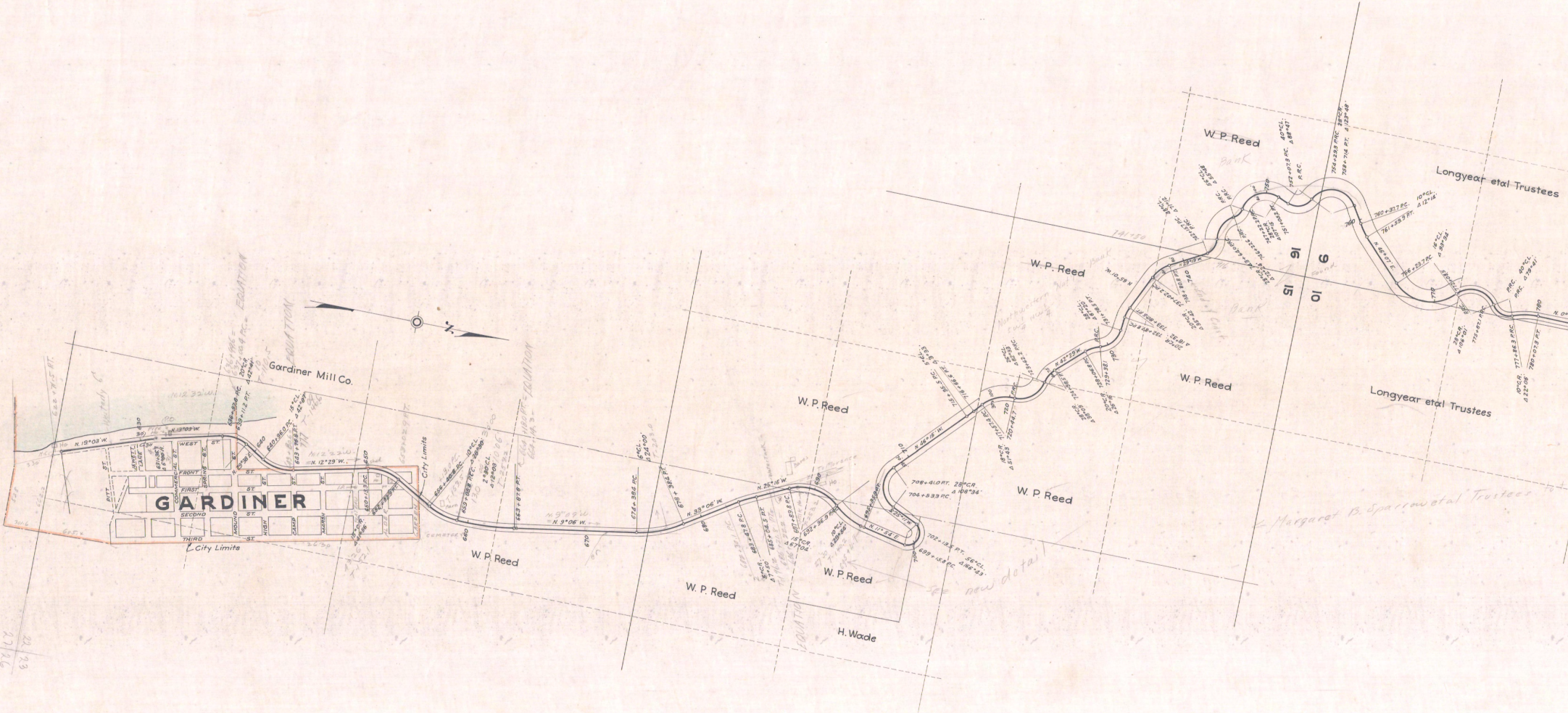
GARDINER
Gardiner Mill Co.
City Limits
West St.
Front St.
First St.
Second St.
Third St.
Commercial St.
Spring St.
Mound St.
High St.
Camp St.
Pitt St.
Jewett Place
N. 19°03' W.
N. 12°29' W.
N. 9°06' W.
N. 33°06' W.
N. 25°16' W.
N. 11°54' E.
N. 46°15' W.
N. 42°29' W.
W. P. Reed
H. Wade
Longyear etal Trustees
Margaret B. Sparrow etal Trustees
16
9
15
10
Bank
Equation
See new detail
Cemetery
708+41.0 PT. 28°CR. Δ106°34'
704+53.3 P.C.
702+19.3 PT. 56°CL. Δ156°43'
699+15.8 P.C.
760+30.7 P.C. 10°CL. Δ12°14'
761+53.3 PT.
766+29.7 P.C.
777+86.3 P.R.C.
780+07.3 PT.
22/23
27/26

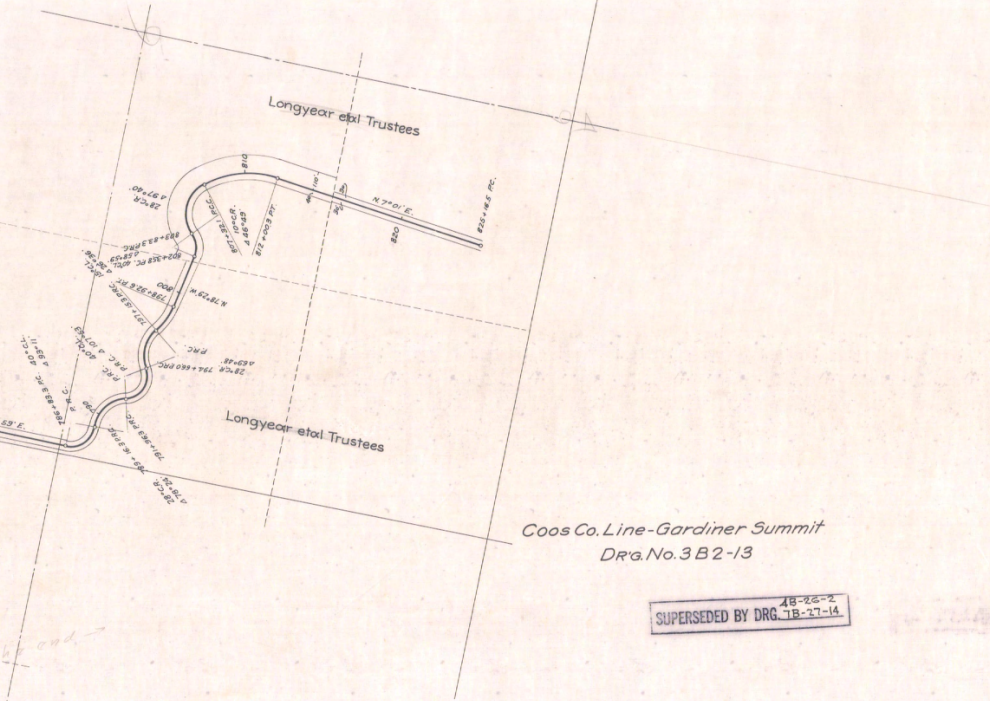
Longyear etal Trustees
810
N.7°01'E.
820
825+16.5 P.C.
812+00.3 P.T.
807+32.1 P.C.C.
10°C.R.
Δ46°49'
28°C.R.
Δ97°40'
803+83.3 P.R.C.
802+35.8 P.C.
40°C.L.
Δ58°59'
N.78°29'W.
800
798+92.6 P.T.
797+15.3 P.R.C.
P.R.C.
28°C.R. 794+66.0 P.R.C.
Δ69°48'
P.R.C. Δ101°53'
40°C.L.
786+83.3 P.C.
30°C.L.
Δ93°11'
791+96.3 P.R.C.
789+16.3 P.R.C.
28°C.R.
Δ78°24'
59'E.
Longyear etal Trustees

Coos Co. Line-Gardiner Summit
DR'G. No. 3 B 2-13

SUPERSEDED BY DRG. 4B-26-2
7B-27-14