OBSOLETE

See Drg. No. 7B-36-12.

OREGON STATE HIGHWAY DEPARTMENT

PACIFIC HIGHWAY

CONSTRUCTED LINE

CANYONVILLE TO WOLF CREEK

DOUGLAS AND JOSEPHINE COUNTIES

Scale 1 in. = 400 ft. Sept 1923

Drg. No. 2B4-13

SUPERSEDED BY DRG. 7B-36-5 7B-36-7

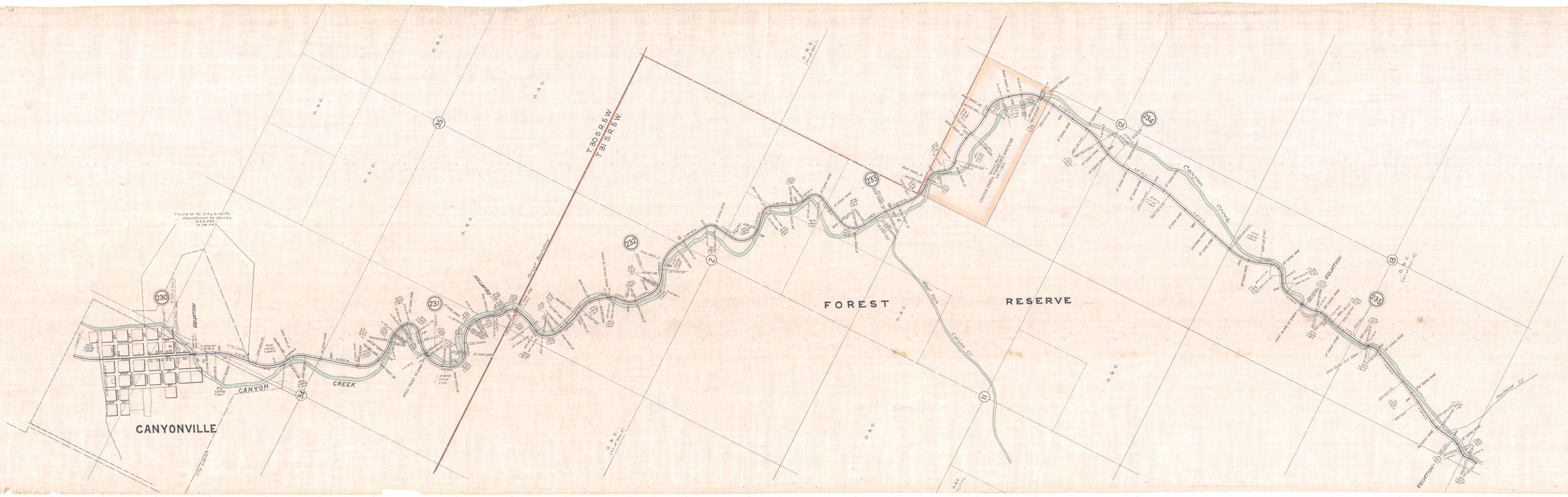

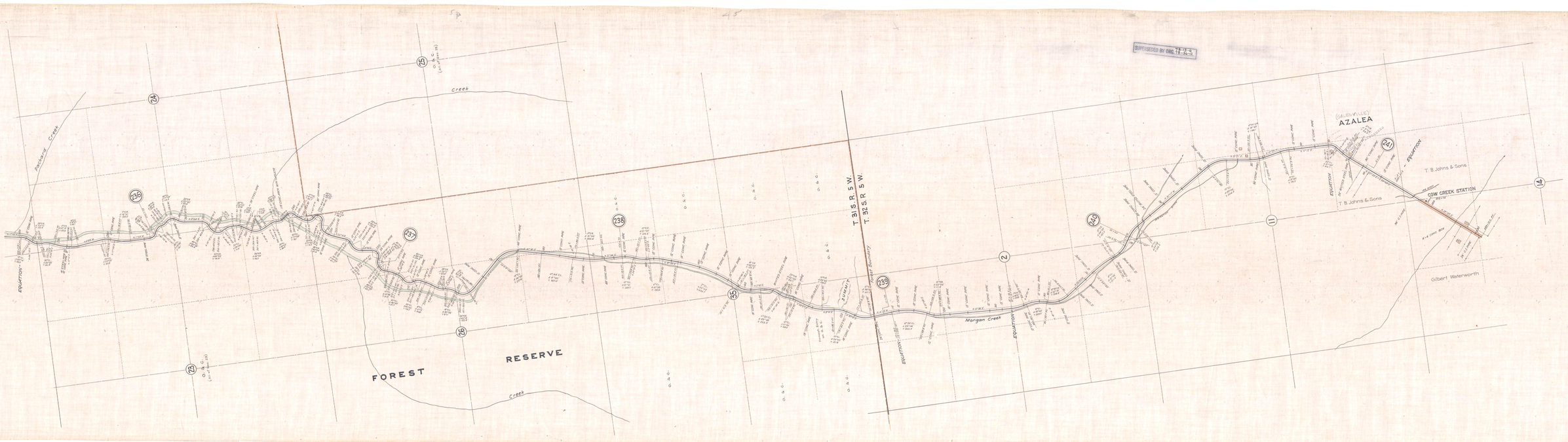
SUPERSEDED BY DWG. 71-B-6
71-B-14
Packers Creek
Creek
Creek
FOREST
RESERVE
T. 31 S. R. 5 W.
T. 32 S. R. 5 W.
Mangan Creek
GALESVILLE
AZALEA
COW CREEK STATION
T. B. Johns & Sons
T. B. Johns & Sons
Gilbert Waterworth
EQUATION
EQUATION
EQUATION

SUPERSEDED BY ONE 14.9.73

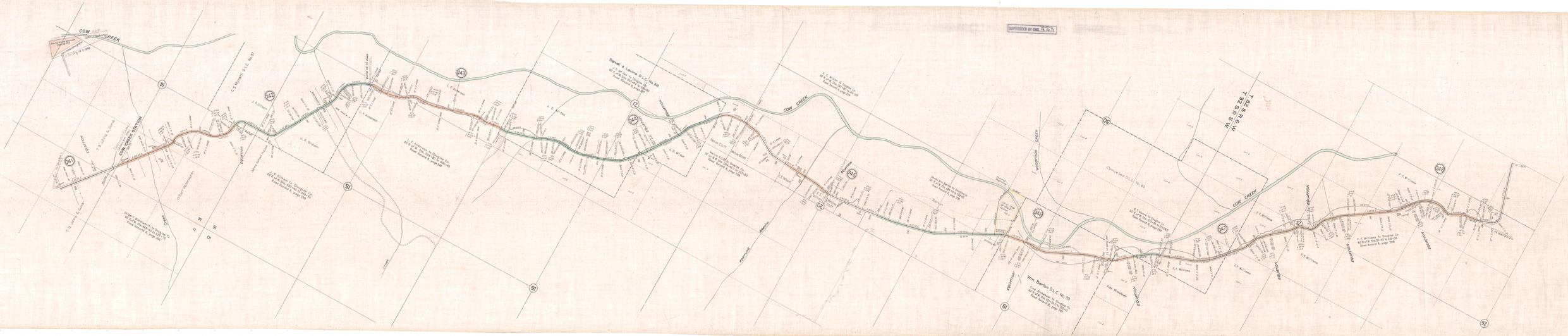
COW CREEK
COW CREEK STATION
Dig a 4 x 4 post
Rail Line as Located and Constructed
T.B. James & Sons
T.B. James & Sons
Oliver Wentworth
Cow Creek
Equitable
Equitable
Equitable

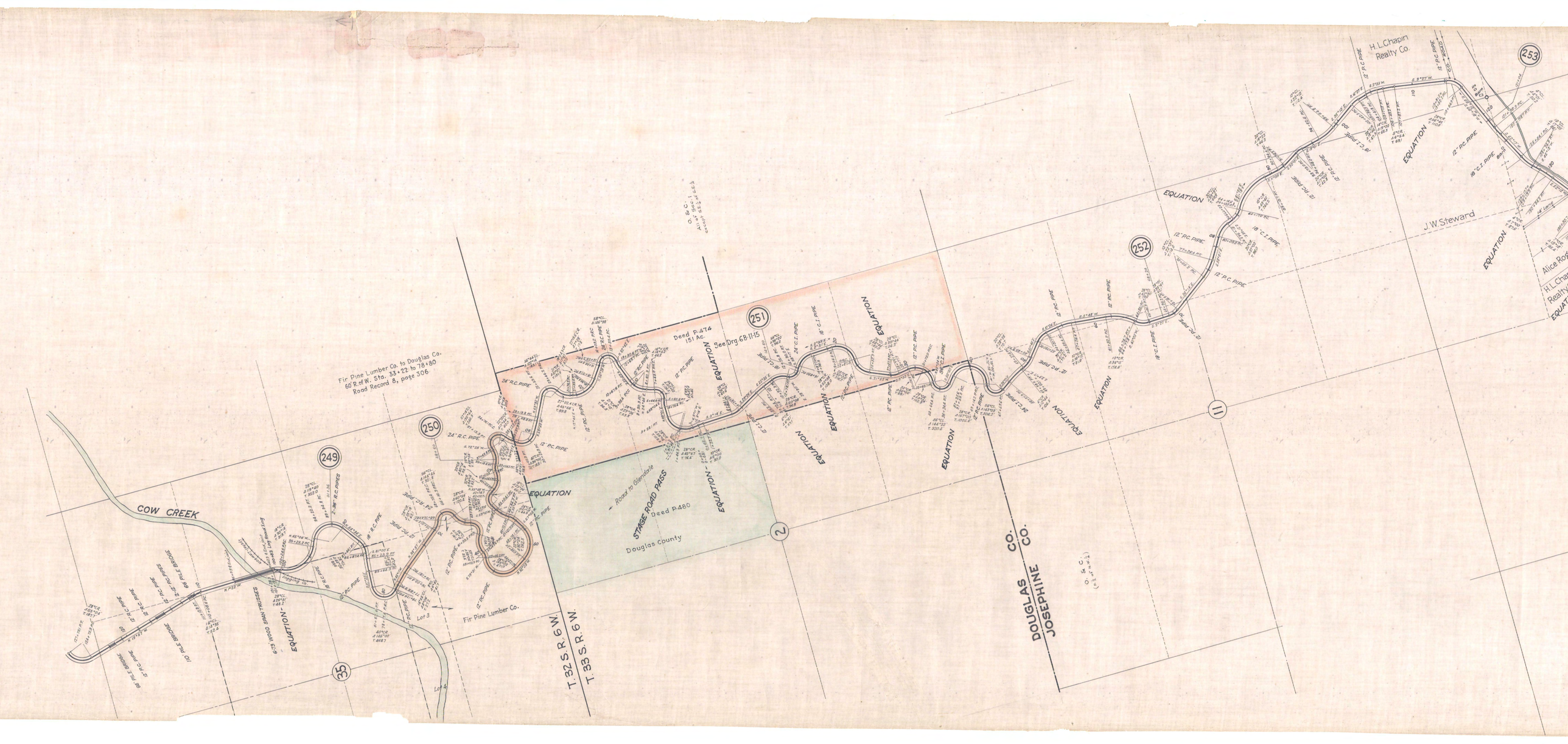
COW CREEK
Fir Pine Lumber Co. to Douglas Co.
60 R.of W. Sta. 33+22 to 78+80
Road Record 8, page 306
Deed P-474
151 Ac.
See Drg. 68-11-15
Road to Glendale
STAGE ROAD PASS
Deed P-480
Douglas County
Fir Pine Lumber Co.
Lot 3
Lot 4
T. 32 S. R. 6 W.
T. 33 S. R. 6 W.
DOUGLAS CO.
JOSEPHINE CO.
H. L. Chapin Realty Co.
J. W. Steward
Alice Rose
EQUATION
249
250
251
252
253
35
2
11

Morgan L McCarthy
WOLF CREEK
Alice Rogers
H.L. Chapin Realty Co.
J.W. Stewart
EQUATION
12" P.C. PIPE
18" C.I. PIPE
24" C.I. PIPE
12" CONC. PIPE
4'x4' CONC. BOX
12" P.C. PIPE
CO. ROAD
253
254
14
11
252

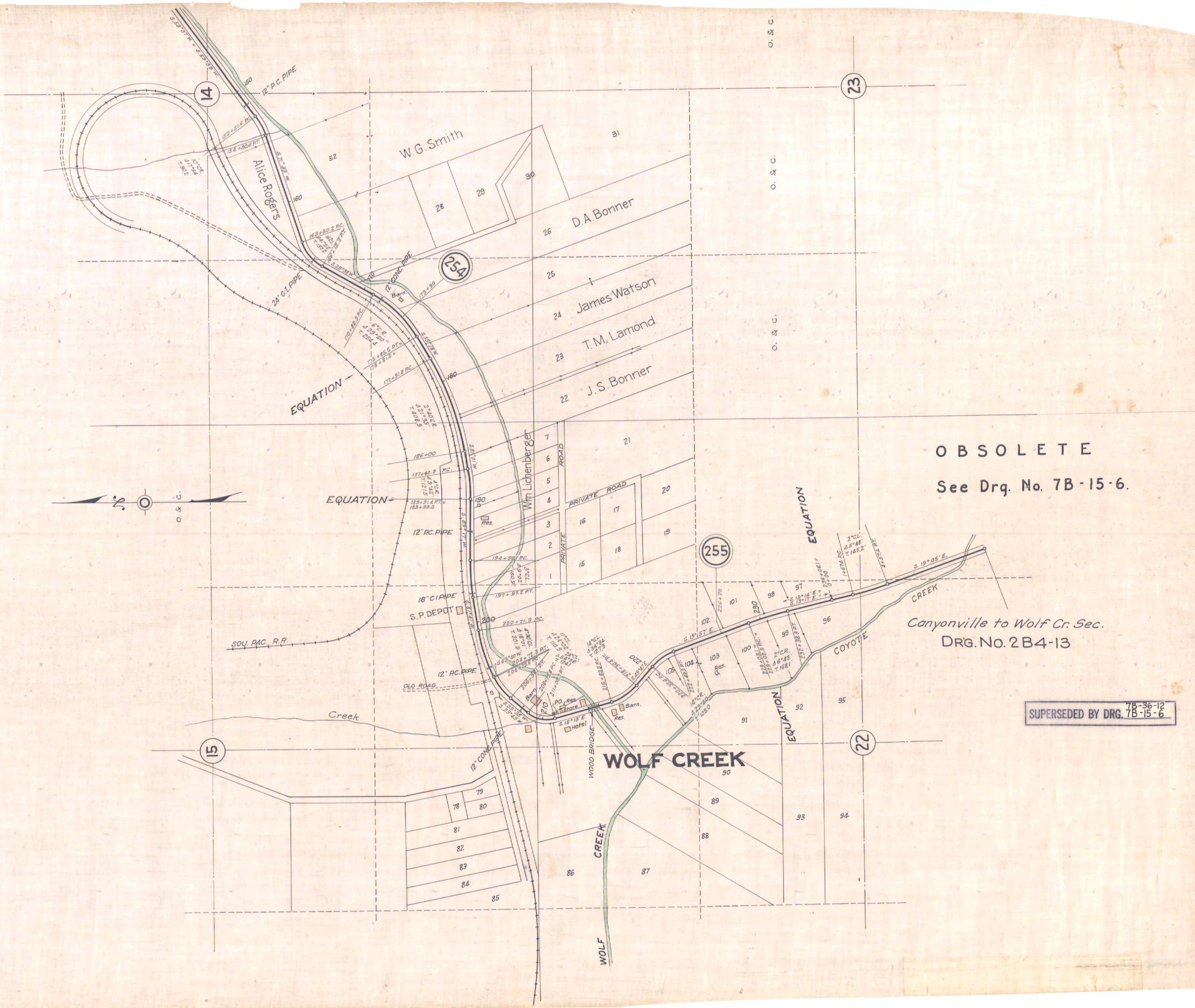
OBSOLETE
See Drg. No. 7B-15-6.
Canyonville to Wolf Cr. Sec.
DRG. No. 2B4-13
SUPERSEDED BY DRG. 7B-36-12 7B-15-6
WOLF CREEK
COYOTE CREEK
WOLF CREEK
Alice Rogers
W.G. Smith
D.A. Bonner
James Watson
T.M. Lamond
J.S. Bonner
Wm. Lichenberger
PRIVATE ROAD
EQUATION
12" P.C. PIPE
24" C.I. PIPE
12" CONC. PIPE
18" C.I. PIPE
S.P. DEPOT
SOU. PAC. R.R.
OLD ROAD
WOOD BRIDGE
Hotel
Res.
Barn
O. & C.
14
15
22
23
254
255