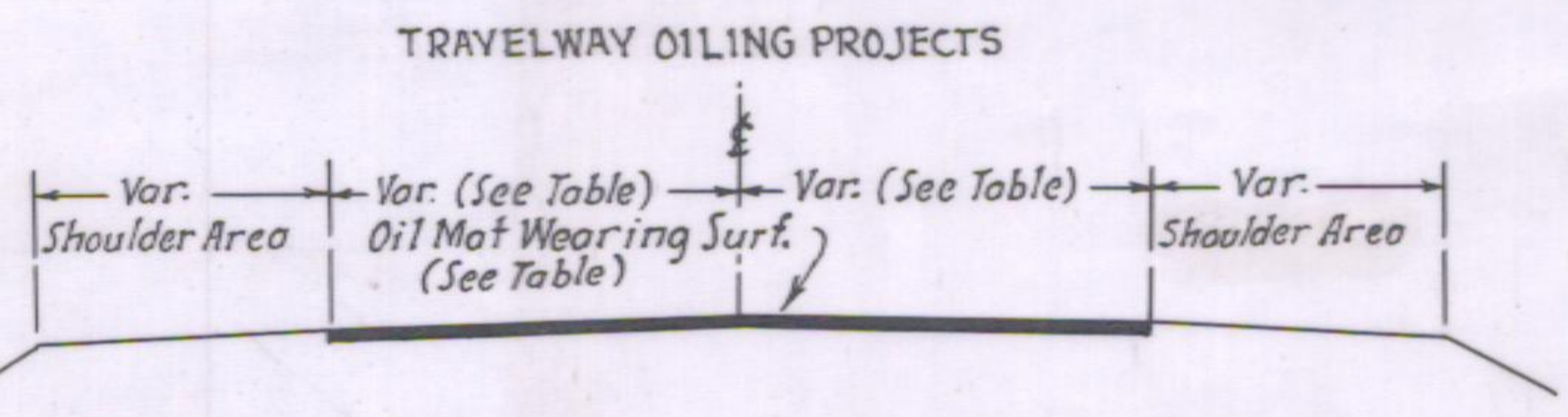
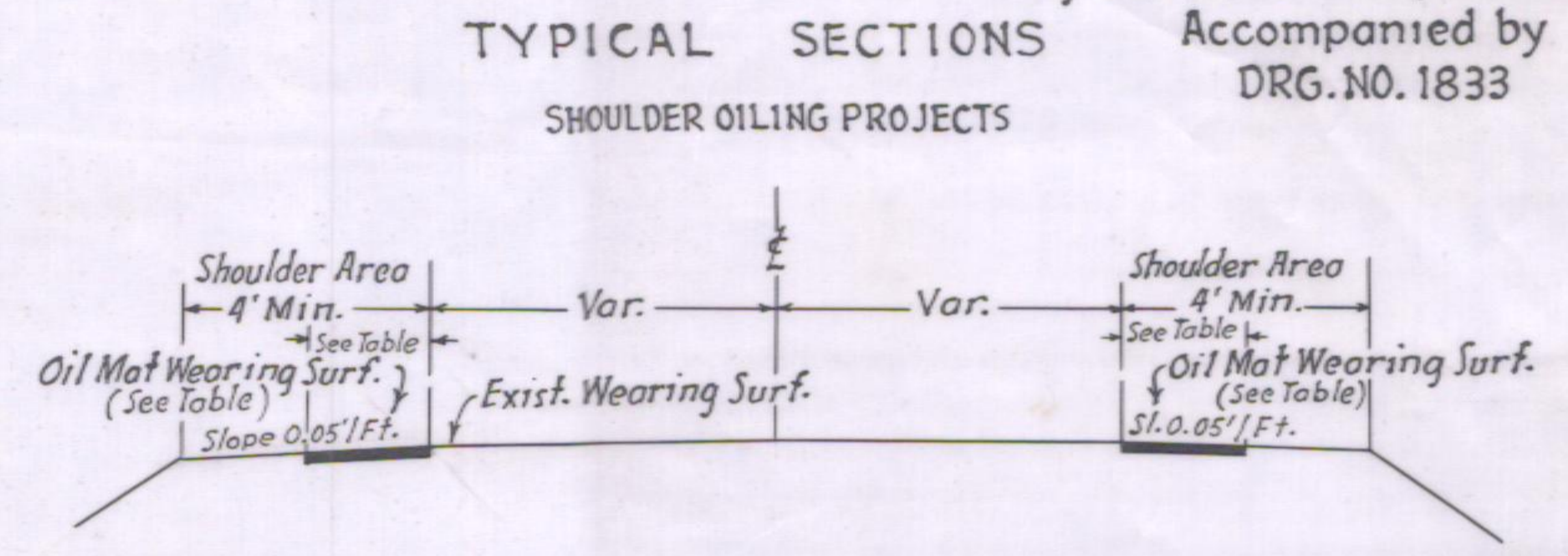
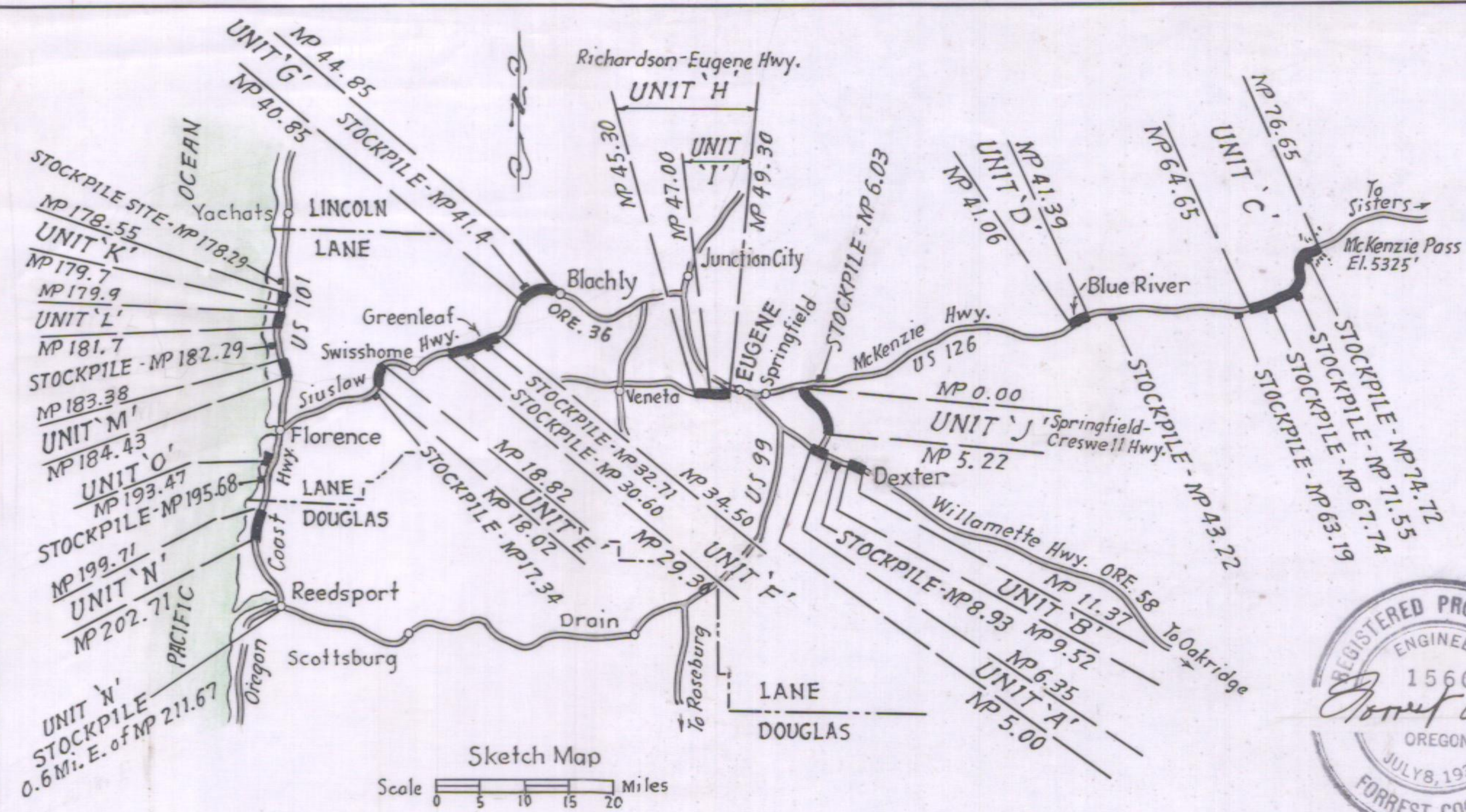


OREGON STATE HIGHWAY DEPARTMENT
DIVISION NO. 3 (NORTH) OILING PROJECT
 SIX HIGHWAYS
 LANE & DOUGLAS COUNTIES
 May 8 & 9, 1958
 Accompanied by
 DRG. NO. 1833



SUMMARY

ITEM	UNIT	NET QUANT.	ALLOW.	TOTAL
Preparation of Shoulders	Mile	2.63	-	2.63
Preparation of Base	"	41.42	-	41.42
Furnishing and Placing Aggregates	Cu. Yd.	1246	44	1290
Hauling Aggregates	Yd. Mi.	15588	1512	17100
Placing Aggregates	Cu. Yd.	5310	290	5600
120-150 Asphalt	Ton	482	48	530
200-300 Asphalt	"	319	31	350

SEGREGATION OF QUANTITIES
 Minor Bett. - Units 'D' and 'I'
 Park Improvement - Unit 'O'
 Spec. Maint. - All other Units

OILING TABLE

UNIT	LOCATION		KIND OF WORK	OIL MAT TYPE	WIDTH (FT.)	APPROX. QUANT. REQUIRED	
	HIGHWAY	MILE POINT to MILE POINT				ASPHALT TONS	AGGREGATES CU. YDS.
A	Willamette	5.00 - 6.35	Reoil Travelway	DD-30	24	32	360
B	"	9.52 - 11.37	" "	DD-30	24	43	490
C	McKenzie	64.65 - 76.65	" "	0-32	18	210	1540
D	"	41.06 - 41.39	Oil Shoulders	0-11 Mod	14' Rt. & Lt.	26	* 125
E	Siuslaw	18.02 - 18.82	Reoil Travelway	0-32	20	-	115
F	"	29.30 - 34.50	" "	0-32	20	-	102 740
G	"	40.85 - 44.85	" "	0-32	20	-	79 570
H	Richardson-Eugene	45.30 - 49.30	" "	0-32	22	86	* 620
I	"	47.00 - 49.30	Oil Shoulders	0-9	4' Rt. & Lt.	32	* 320
J	Springfield-Creswell	0.00 - 5.22	Reoil Travelway	0-32	20	101	* 225
K	Oregon Coast	178.55 - 179.7	" "	0-32	21	-	24 170
L	"	179.9 - 181.7	" "	0-32	21	-	37 265
M	"	183.38 - 184.43	" "	0-32	21	-	22 155
N	"	199.71 - 202.71	" "	0-32	21	-	61 445
O	Honeyman Park	193.47	Oil Camp Road	0-9	Var. 10' 20'	-	9 90

* Aggregates to be furnished by contractor