OREGON STATE HIGHWAY DEPARTMENT

Located Line

ELKTON - DRAIN SECTION

SCOTTSBURG - DRAIN IMPROVEMENT DISTRICT

DOUGLAS COUNTY

Scale 1in.= 400 ft. August 1927

H. W. Libby , Loc. Eng'r

DR'G. NO. 1B23-9

SUPERSEDED BY DRG. [illegible]

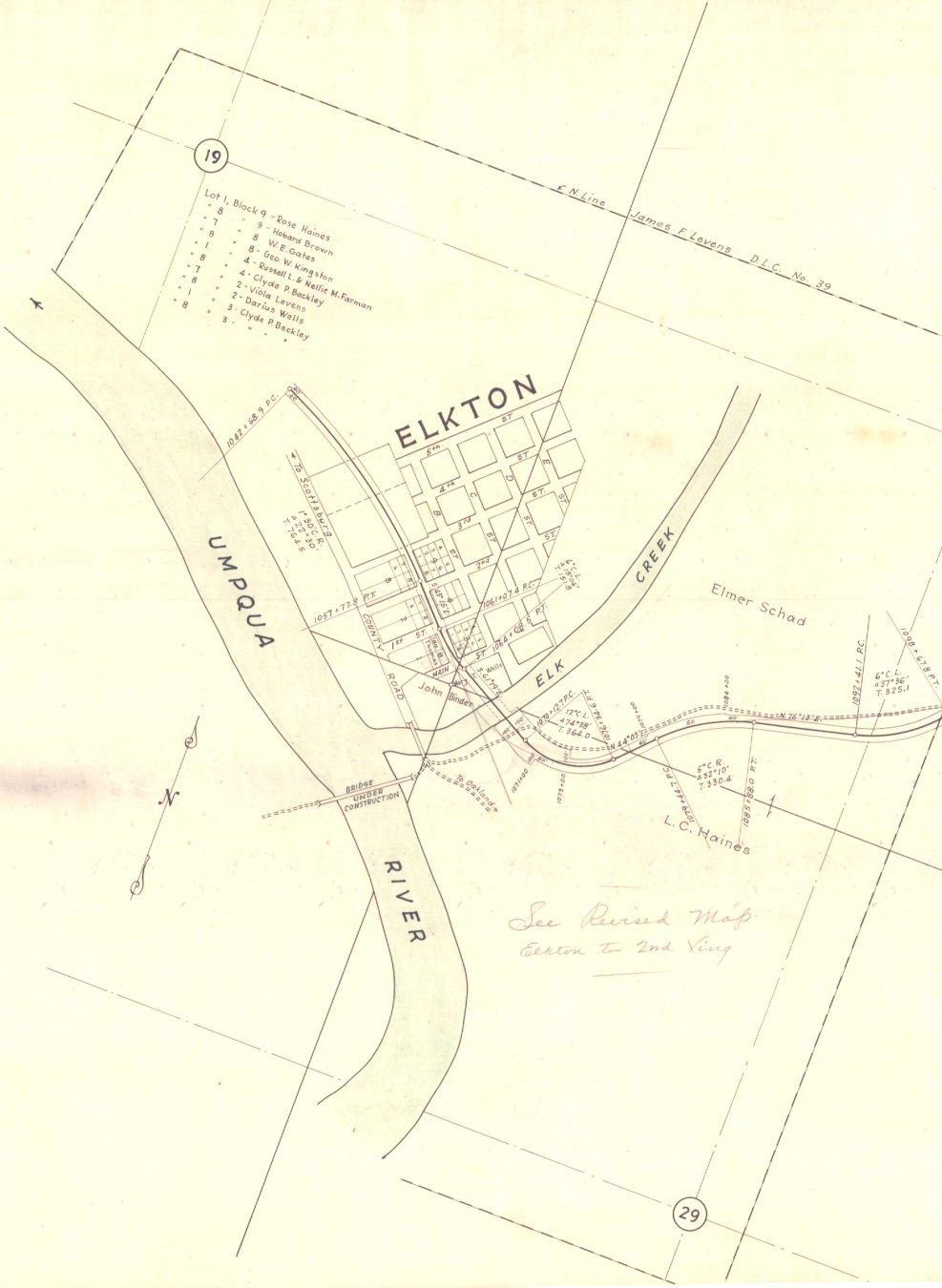
19
Lot 1, Block 9 - Rose Haines
" 8 " 9 - Hobard Brown
" 7 " 8 W. E. Gates
" 8 " 8 - Geo. W. Kingston
" 1 " 4 - Russell L. & Nellie M. Farman
" 8 " 4 - Clyde P. Beckley
" 7 " 2 - Viola Levens
" 8 " 2 - Darius Wells
" 1 " 3 - Clyde P. Beckley
" 8 " 3 - " " "
F. N. Line
James F. Levens D.L.C. No. 39
ELKTON
5th
4th
3rd
2nd
1st ST.
ST
B
C
D
E
MAIN
To Scottsburg
1° 30' C.R.
Δ 22° 30'
T. 764.5
1042 + 68.9 P.C.
1057 + 77.8 P.T.
S. 45° 15' E.
1061 + 07.4 P.C.
6° C.L.
Δ 18° 04'
T. 151.8
1064 + 08.5 P.T.
S. 61° 19' E.
Ida B. Thomas
Wells
COUNTY ROAD
John Binder
UMPQUA
RIVER
ELK
CREEK
Elmer Schad
1070 + 12.7 P.C.
12° C.L.
Δ 74° 38'
T. 364.0
1076 + 34.9 P.T.
N. 44° 03' E.
1071 + 00
1073 + 00
1079 + 00
1079 + 44.7 P.C.
5° C.R.
Δ 32° 10'
T. 330.4
1084 + 00
1085 + 88.0 P.T.
N. 76° 13' E.
1092 + 41.1 P.C.
6° C.L.
Δ 37° 36'
T. 325.1
1098 + 67.8 P.T.
100'
40'
50
To Oakland
BRIDGE UNDER CONSTRUCTION
L. C. Haines
N
29

See Revised Map
Elkton to 2nd Xing

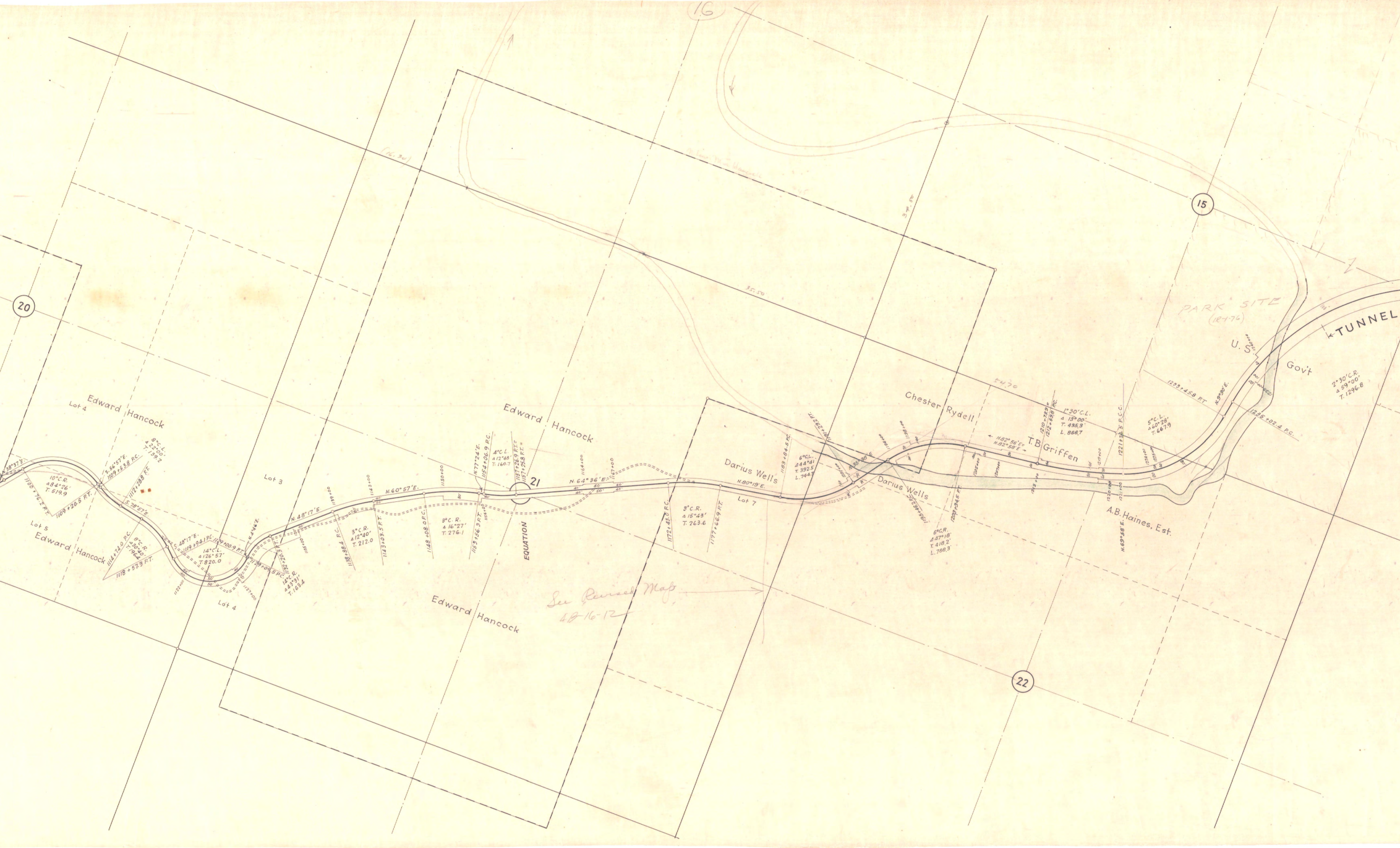
16
20
21
15
22
Edward Hancock
Lot 4
Lot 3
Lot 5
Edward Hancock
Lot 4
Edward Hancock
Edward Hancock
N.38°37'E.
10°C.R.
Δ84°26'
T.519.9
1100+76.2 P.T.
1109+20.5 P.T.
S.56°57'E.
1109+53.8 P.C.
8°C.L.
Δ22°00'
T.139.2
1112+28.8 P.T.
S.78°57'E.
8°C.R.
Δ30°40'
T.196.4
1114+74.0 P.C.
1118+57.3 P.T.
S.48°17'E.
1119+94.1 P.C.
14°C.L.
Δ126°57'
T.820.0
1129+00.9 P.T.
N.4°46'E.
1129+09.5 P.C.
14°C.R.
Δ43°31'
T.163.4
1132+20.3 P.T.
1122+00
1127+00
1135+00
N.48°17'E.
1138+88.4 P.C.
3°C.R.
Δ12°40'
T.212.0
1139+00
1143+00
1143+03.5 P.T.
N.60°57'E.
1148+08.0 P.C.
1150+00
3°C.R.
Δ16°27'
T.276.1
1153+56.3 P.T.
N.77°24'E.
1154+06.9 P.C.
1154+00
4°C.L.
Δ12°48'
T.160.7
1157+26.9 P.T.=
1157+25.8 P.T.=
EQUATION
N.64°36'E.
1164+00
1167+00
1172+43.0 P.C.
3°C.R.
Δ15°43'
T.263.6
1177+66.9 P.T.
Darius Wells
N.80°19'E.
Lot 7
1183+84.5 P.C.
6°C.L.
Δ44°41
T.392.5
L.744.7
1191+29.2 P.T.
N.35°38'E.
Darius Wells
1195+46.2 P.C.
6°C.R.
Δ47°18'
T.418.2
L.788.3
1203+34.5 P.T.
1205+00
1207+00
Chester Rydell
N.82°56'E=
N.82°58'E
T.B.Griffen
1210+73.9=
1212+69.8 P.C.
1°30'C.L.
Δ13°00'
T.435.3
L.866.7
1215+00
1219+00
1220+00
1221+00
1221+36.5 P.C.C.
A.B.Haines, Est.
N.69°58'E.
5°C.L.
Δ60°28'
T.667.9
1224+00
1225+00
1233+45.8 P.T
N.9°30'E.
1235+02.4 P.C.
U.S
Gov't
2°30'C.R.
Δ59°00'
T.1296.8
TUNNEL
PARK SITE
(IR-1-76)
54.70
35.50
See Revised Map
4-16-12

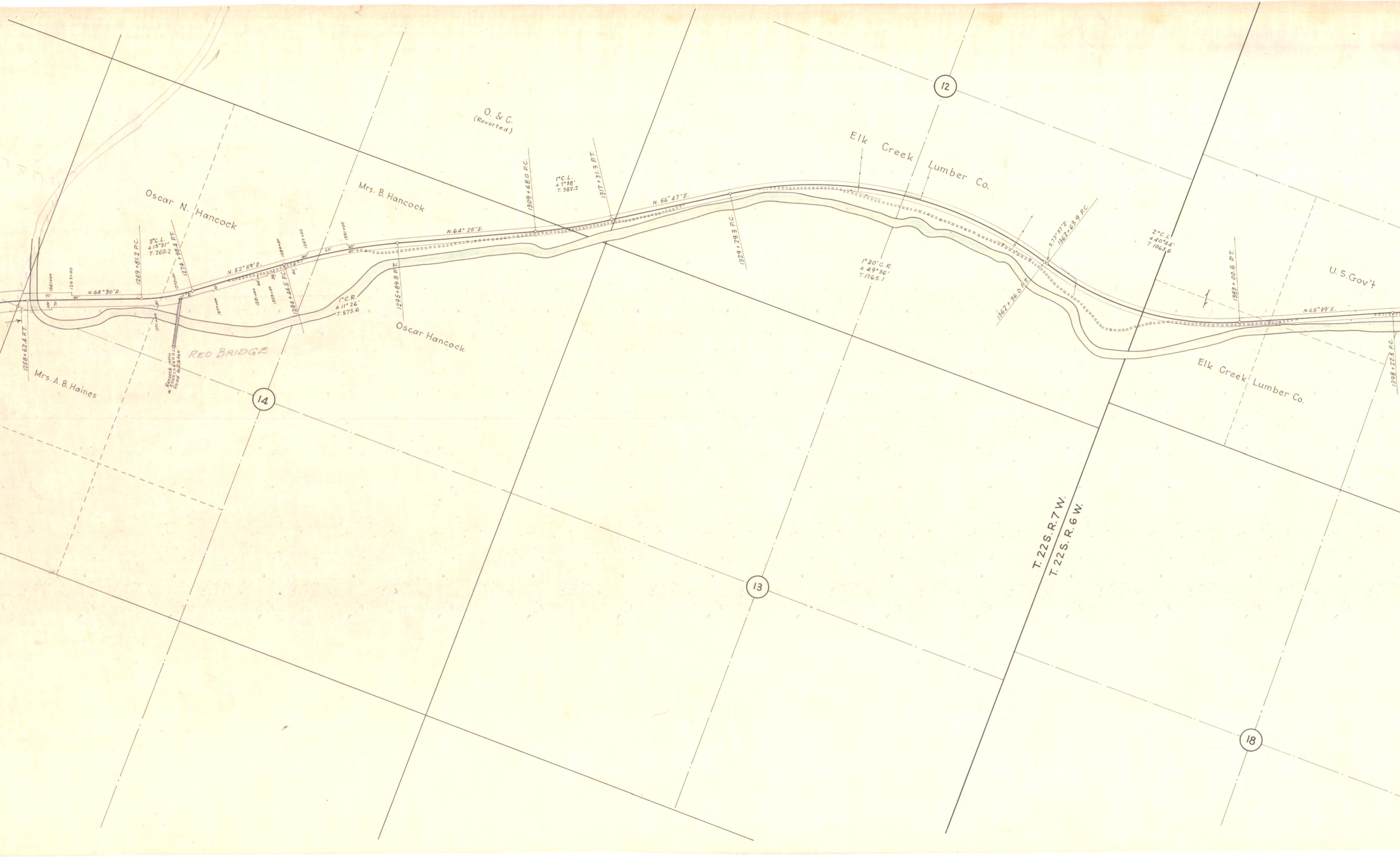
Oscar N. Hancock
Mrs. B. Hancock
O. & C. (Reverted)
Elk Creek Lumber Co.
U. S. Gov't
Oscar Hancock
Mrs. A. B. Haines
Elk Creek Lumber Co.
RED BRIDGE
Hancock Mtn Road to Elkton
1258+62.4 P.T.
N. 68° 30' E.
1261+00
1263+00
1269+81.2 P.C.
3° C.L. Δ 15° 31' T. 260.2
1274+98.4 P.T.
N. 52° 59' E.
1284+46.5 P.C.
1° C.R. Δ 11° 26' T. 573.6
1295+89.8 P.T.
N. 64° 25' E.
1309+68.0 P.C.
1° C.L. Δ 7° 38' T. 382.2
1317+31.3 P.T.
N. 56° 47' E.
1329+29.3 P.C.
1° 30' C.R. Δ 49° 36' T. 1765.1
S. 73° 37' E.
1362+63.9 P.C.
1362+96.0 P.T.
2° C.L. Δ 40° 44' T. 1063.6
1383+00.6 P.T.
N. 65° 39' E.
1398+22.5 P.C.
12
14
13
18
T. 22 S. R. 7 W.
T. 22 S. R. 6 W.

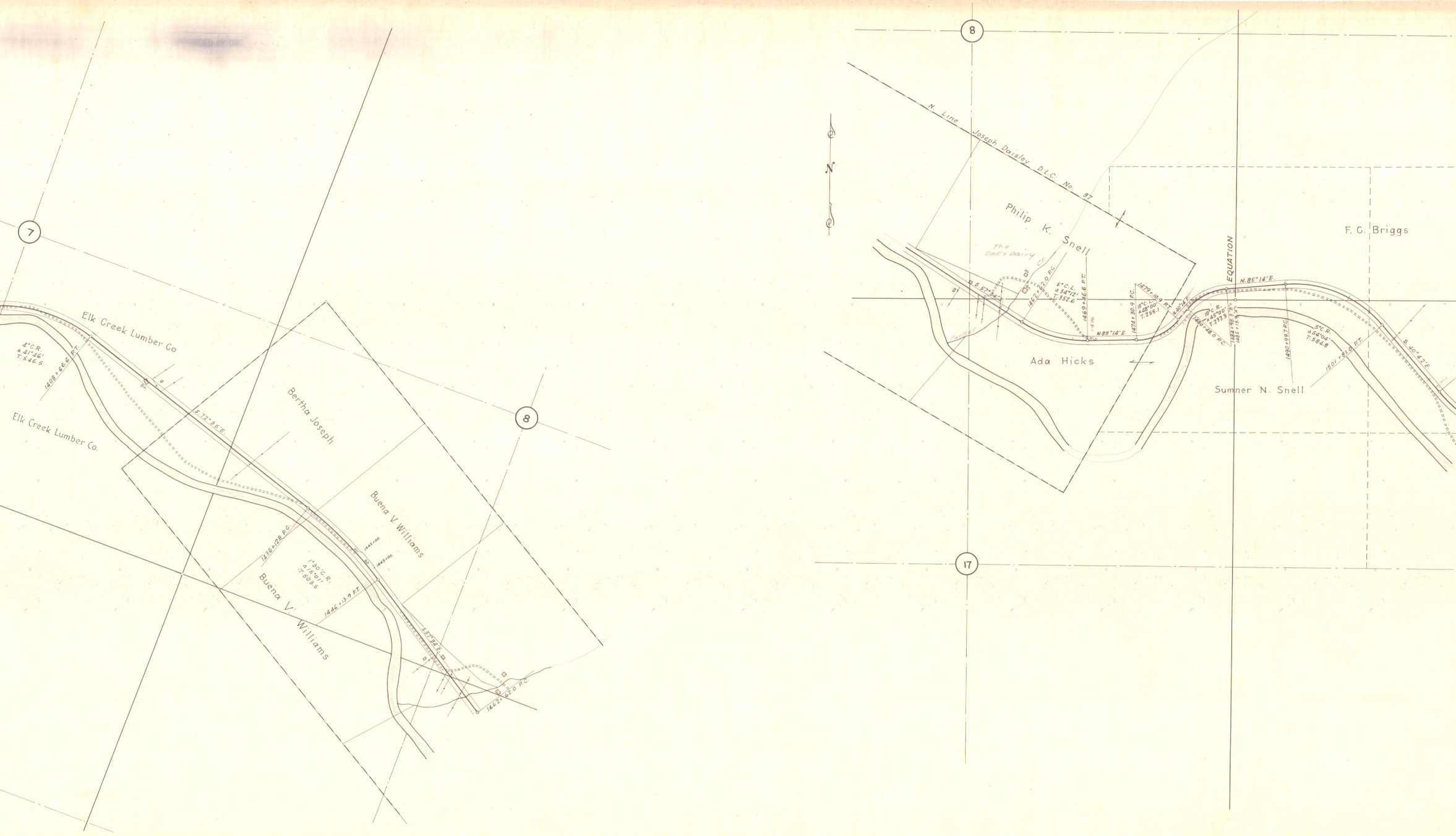
7
8
8
17
N
Elk Creek Lumber Co
Elk Creek Lumber Co.
4°C.R.
Δ 41°46'
T. 546.5
1408+66.6 P.T.
S. 72°35'E.
Bertha Joseph
Buena V. Williams
Buena V. Williams
1436+12.8 P.C.
1°30'C.R.
Δ 16°01'
T. 503.5
1443+00
1445+00
1446+13.9 P.T.
S.57°34'E.
1442+62.0 P.C.
N. Line Joseph Daisley D.L.C. No. 37
Philip K. Snell
The Oaks Dairy
Cr.
Parker
S. 57°34'E.
1462+62.0 P.C.
5°C.L.
Δ 34°12'
T. 352.6
1469+46.6 P.T.
1470
N.88°14'E.
1474+30.9 P.C.
10°C.L.
Δ 48°00'
T. 255.1
1479+10.9 P.T.
N.40°14'E.
1480
1480+48.0 P.C.
10°C.R.
Δ 45°00'
T. 237.3
1484+98.3 "B"=
1485+13.9 "A"
EQUATION
N. 85°14'E.
Ada Hicks
F. C. Briggs
Sumner N. Snell
1490+99.7 P.C.
5°C.R.
Δ 54°04'
T. 584.8
1501+81.0 P.T.
S. 40°42'E.

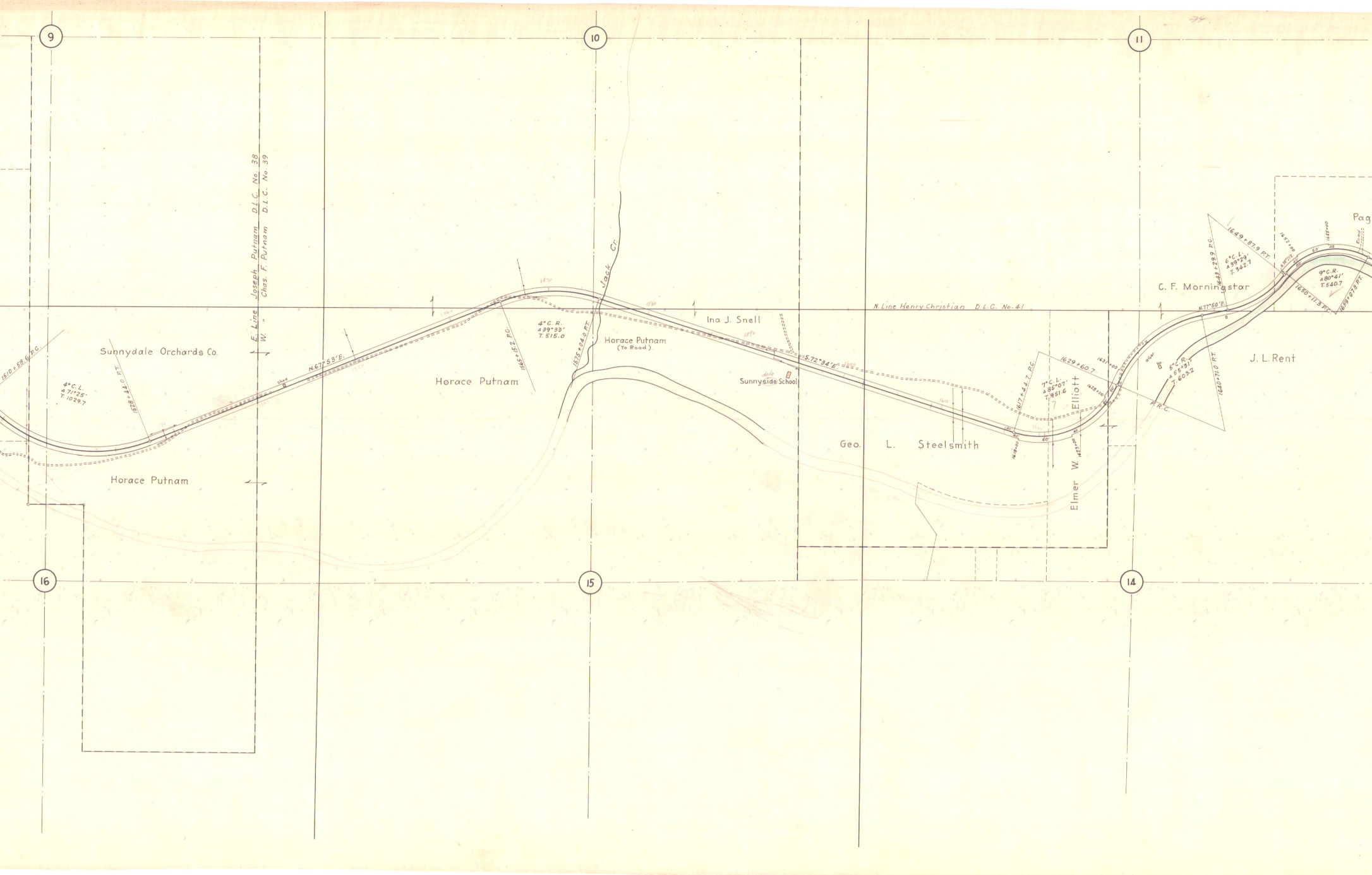
9
10
11
16
15
14
E. Line Joseph Putnam D.L.C. No. 38
W. " Chas. F. Putnam D.L.C. No. 39
Sunnydale Orchards Co.
Horace Putnam
1510+58.6 P.C.
4°C.L.
Δ71°25'
T. 1029.7
1528+44.0 P.T.
Shed
N.67°53'E.
Horace Putnam
1565+15.2 P.C.
4°C.R.
Δ39°33'
T. 515.0
1575+04.0 P.T.
Jack Cr.
Horace Putnam
(To Road)
Ina J. Snell
S.72°34'E.
Sunnyside School
dale
N. Line Henry Christian D.L.C. No. 41
Geo. L. Steelsmith
1617+44.7 P.C.
7°C.L.
Δ85°07'
T. 951.6
1629+60.7
1618+00
1623+00
1628+00
1631+00
Elmer W. Elliott
P.R.C.
5°C.R.
Δ55°31'
T. 603.2
1640+71.0 P.T.
N.77°50'E.
C. F. Morningstar
1643+29.9 P.C.
6°C.L.
Δ39°29'
T. 342.7
1649+87.9 P.T.
1650+11.3 P.C.
9°C.R.
Δ80°41'
T. 540.7
1659+07.8 P.T.
1652+00
1655+00
Road
J. L. Rent
Pag

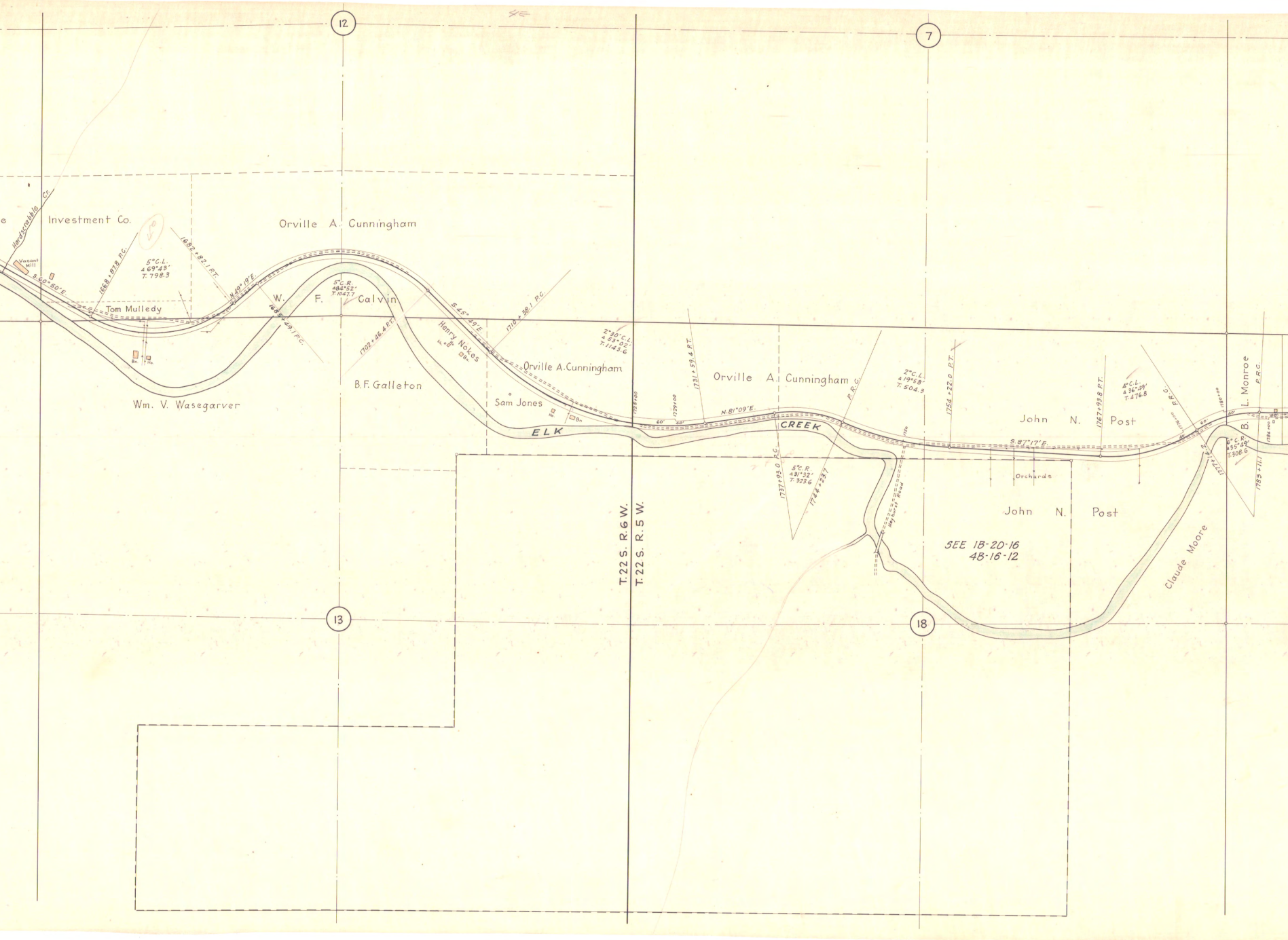
4E
12
7
13
18
Hardscrabble Cr.
e
Investment Co.
Vacant Mill
S.60°50'E.
1668+87.8 P.C.
5°C.L.
∆69°43'
T.798.3
1682+82.1 P.T.
Orville A. Cunningham
N.49°19'E.
Tom Mulledy
Bn.
Ho.
W. F. Calvin
5°C.R.
∆84°52'
T.1047.7
1685+49.1 P.C.
1702+46.4 P.T.
S.45°49'E.
1710+38.1 P.C.
Henry Nokes
Bn.
Wm. V. Wasegarver
B.F. Galleton
Sam Jones
Ho.
Bn
Orville A. Cunningham
2°30' C.L.
∆53°02'
T.1143.6
1728+00
1729+00
60'
40'
1731+59.4 P.T.
N.81°09'E.
ELK
CREEK
Orville A. Cunningham
P.R.C.
2°C.L.
∆19°58'
T.504.3
1737+93.0 P.C.
5°C.R.
∆31°32'
T.323.6
1744+23.7
1750
Hayhurst Road
1754+22.0 P.T.
S.87°17'E.
Orchards
John N. Post
1767+93.8 P.T.
4°C.L.
∆36°49'
T.476.8
P.R.C.
1776+00
40'
60'
1777+14.2
1780+00
40'
B. L. Monroe
P.R.C.
6°C.R.
∆35°49'
T.308.6
1783+11.1
1784+00
John N. Post
Claude Moore
SEE 1B-20-16
4B-16-12
T.22 S. R.6 W.
T.22 S. R.5 W.

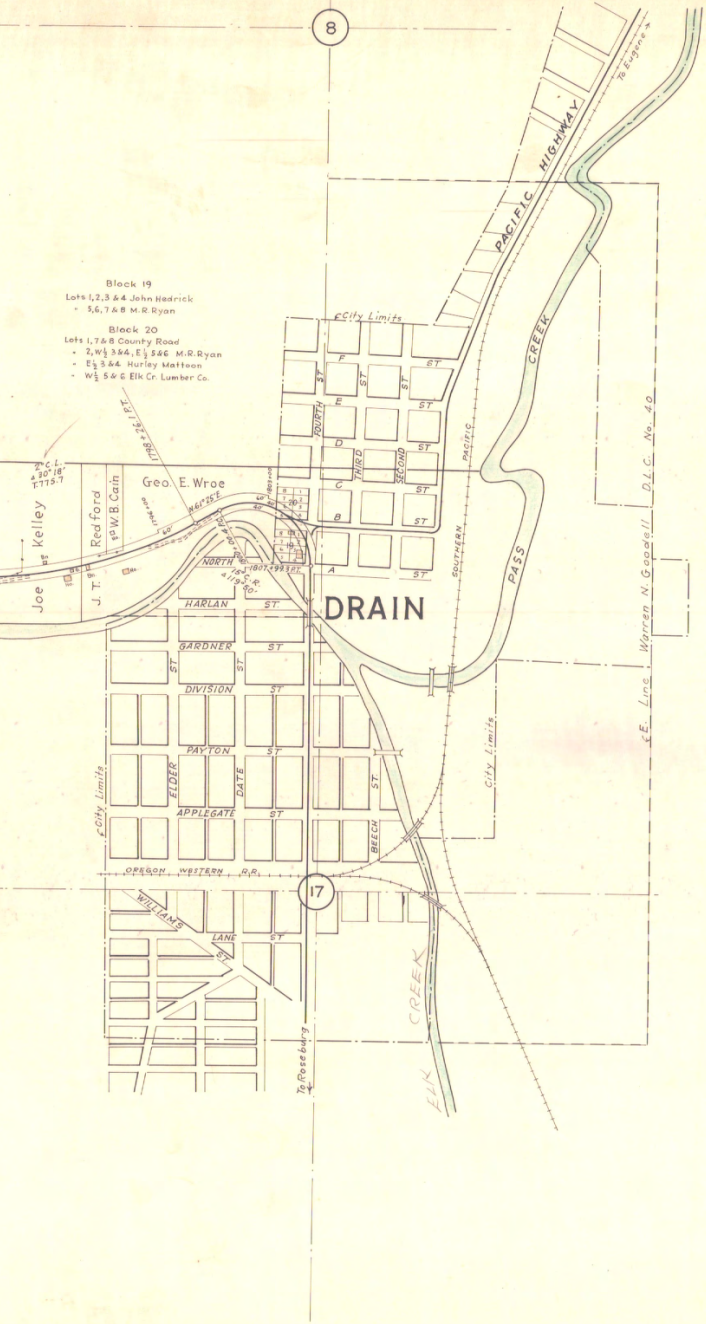
8
To Eugene
PACIFIC HIGHWAY
PASS CREEK
Block 19
Lots 1,2,3 & 4 John Hedrick
" 5,6,7 & 8 M.R. Ryan
Block 20
Lots 1,7 & 8 County Road
" 2, W½ 3&4, E½ 5&6 M.R. Ryan
" E½ 3&4 Hurley Mattoon
" W½ 5 & 6 Elk Cr. Lumber Co.
City Limits
F
E
D
C
B
A
FOURTH ST
THIRD ST
SECOND ST
ST
PACIFIC
SOUTHERN
2° C.L.
Δ 30° 18'
T. 775.7
1798 + 26.1 P.T.
Geo. E. Wroe
N. 61° 25' E.
Joe Kelley
J. T. Redford
W. B. Cain
1796+00
1803+00
60'
40'
20
19
1800+00.4 P.C.
NORTH
1807+99.3 P.T.
15° C.R.
Δ 119° 50'
HARLAN ST
GARDNER ST
DIVISION ST
PAYTON ST
APPLEGATE ST
ELDER
DATE
BEECH ST.
City Limits
OREGON WESTERN R.R.
DRAIN
Warren N. Goodell D.L.C. No. 40
E. Line
City Limits
17
WILLIAMS
LANE ST
To Roseburg
ELK CREEK

Elkton - Drain Section
DR'G. No. 1B23-9