OREGON STATE HIGHWAY DEPARTMENT

Constructed Line

# REEDSPORT TO LAKESIDE

## ROOSEVELT COAST HIGHWAY

DOUGLAS AND COOS COUNTIES

Scale 1 in. = 400 ft. February, 1929

**DRG. No. 1 B22-5**

SUPERSEDED BY DRG. 7B-27-14 7B-32-8

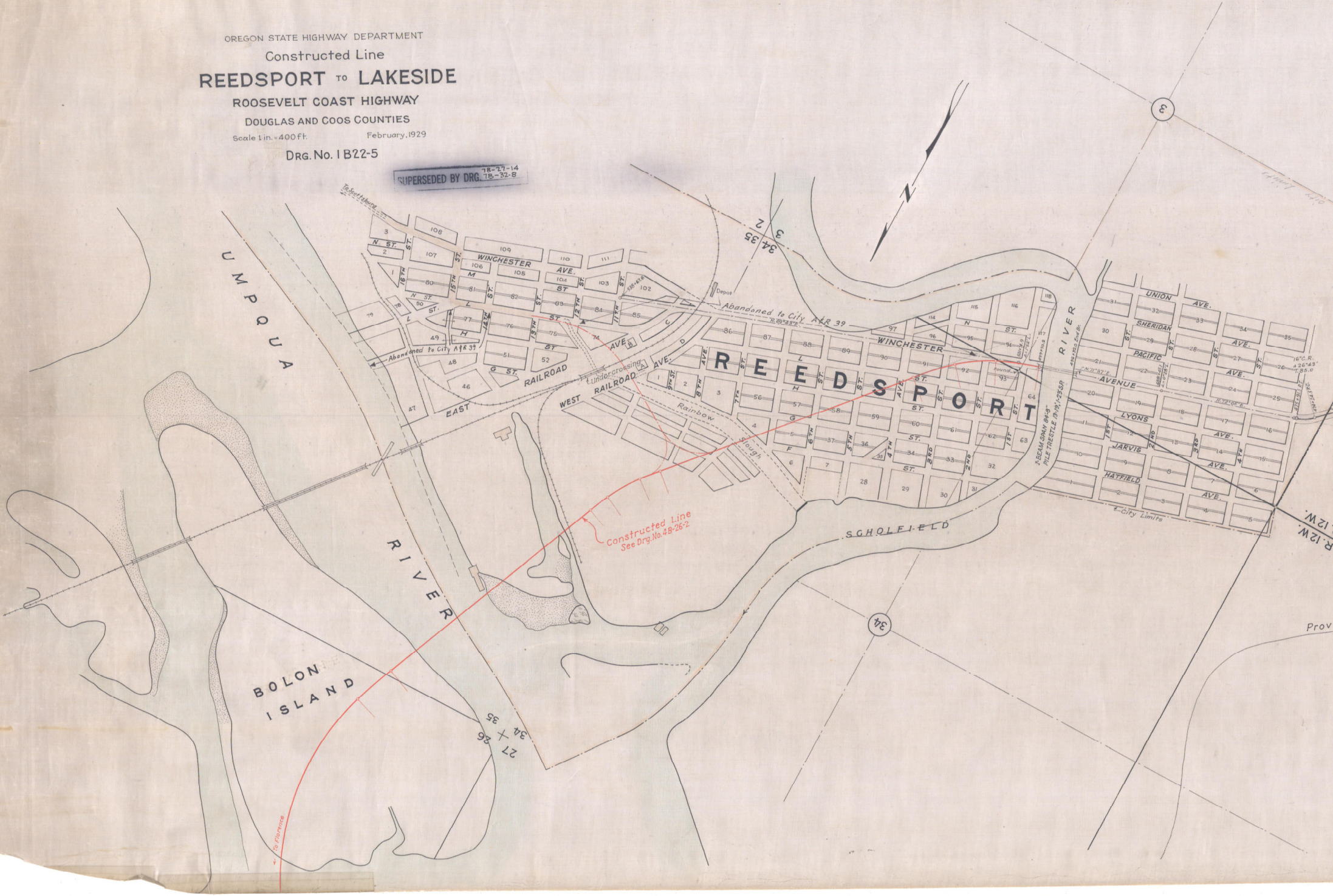
To Scottsburg
UMPQUA
RIVER
REEDSPORT
WINCHESTER AVE.
EAST RAILROAD AVE.
WEST RAILROAD AVE.
Abandoned to City A.R. 39
Undercrossing
Rainbow Slough
Depot
UNION AVE.
SHERIDAN AVE.
PACIFIC AVE.
AVENUE
LYONS AVE.
JARVIS AVE.
HATFIELD AVE.
City Limits
SCHOLFIELD
I-BEAM SPAN 84'-9" PILE TRESTLE 19'-9", 1-23' S.P.
Constructed Line See Drg. No. 4B-26-2
BOLON ISLAND
To Florence
N
3
34
27 34 26 35
34 35 3 2
R. 12 W.
Prov

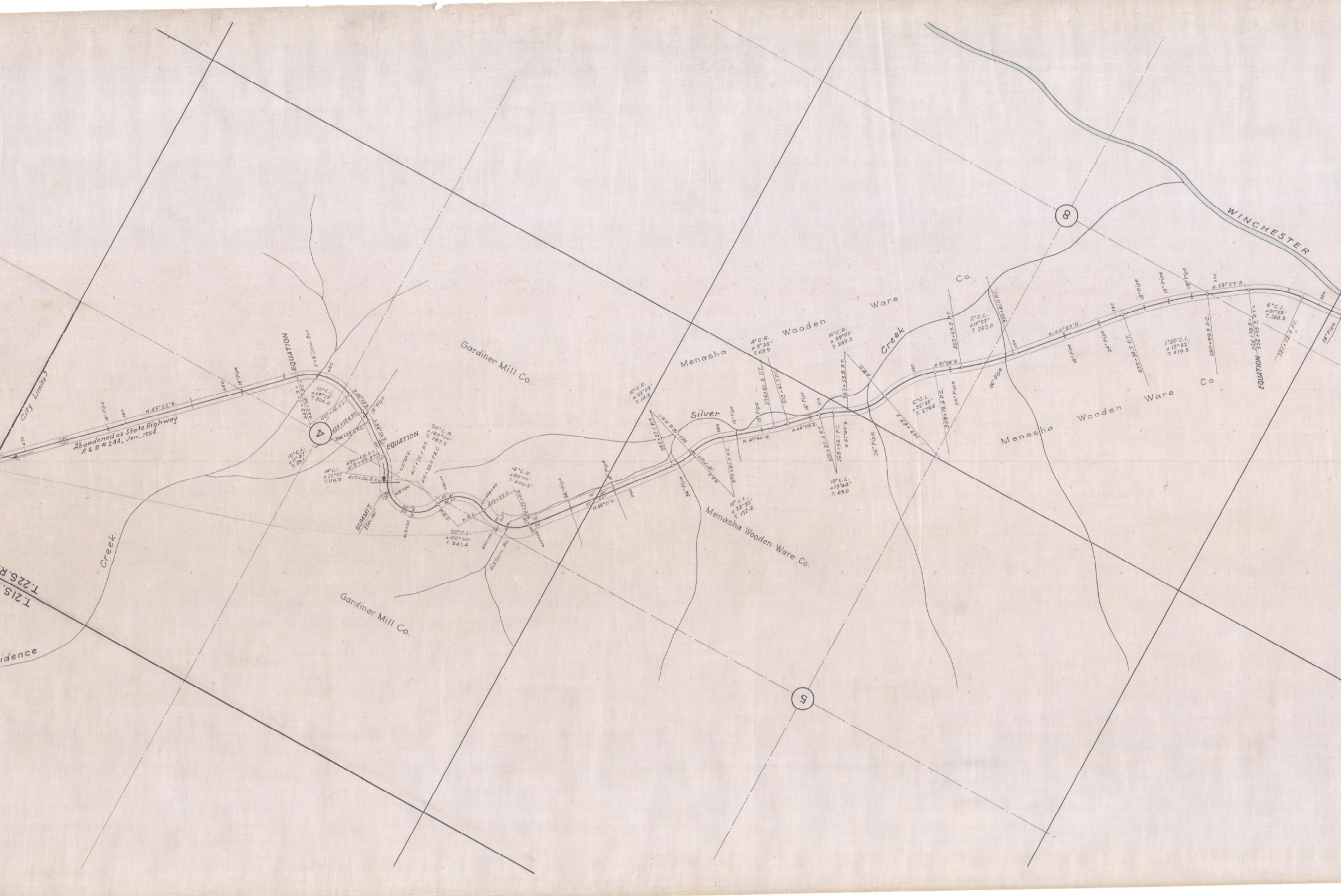

City Limits
Abandoned as State Highway
R & R # 244, Jan. 1954
N.45°22'E.
18" Pipe
EQUATION
SUMMIT
Elev. 1811'
4
Gardiner Mill Co.
Gardiner Mill Co.
Menasha Wooden Ware Co.
Menasha Wooden Ware Co.
Menasha Wooden Ware Co.
Silver Creek
Creek
8
5
WINCHESTER
T.21S.
T.22S.R.
idence
N.38°11'E.
N.49°30'E.
N.51°24'E.
N.40°57'E.
N.63°29'E.
36" Pipe
24" Pipe
18" Pipe
10° C.L.
12° C.L.
14° C.L.
20° C.R.
20° C.L.
16° C.R.
10° C.R.
4° C.R.
10° C.L.
2° C.L.
6° C.L.
1°30' C.L.

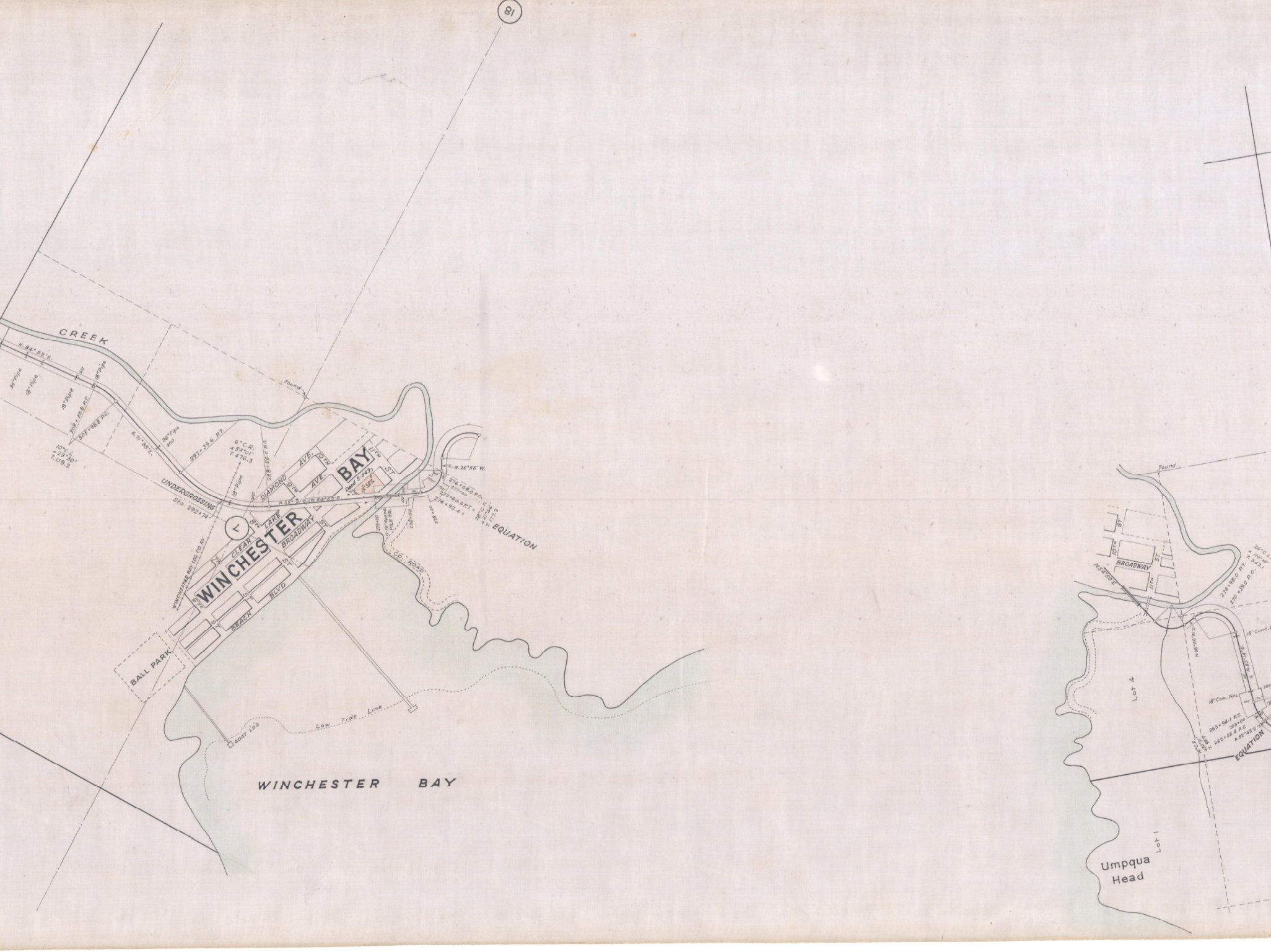
18
CREEK
N. 84° 52' E.
36" Pipe
18" Pipe
18" Pipe
18" Pipe
310
308 + 33.8 P.T.
305 + 98.8 P.C.
10° C.L.
∠ 23° 30'
T. 119.2
S. 71° 38' E.
36" Pipe
300
297 + 39.6 P.T.
6° C.R.
∠ 52° 01'
T. 476.3
288 + 56.0 P.C.
18" Pipe
UNDERCROSSING
Sta. 292 + 74
Found
N. 55° 21' E. = N. 54° 50' E.
DIAMOND
AVE.
AVE.
9TH
10TH
11TH
ST
BAY
Deed 5-343
SPS
280
LAKE
8TH
CLEAR
7TH
WINCHESTER
BROADWAY
ST
ST
ST
ST
6TH
BLVD
BEACH
WINCHESTER BAY LOG. CO. RY.
BALL PARK
N. 26° 56' W.
276 + 06.0 P.C.
277 + 00
279 + 00.0 P.T. =
274 + 92.4 ±
28° C.R.
∠ 81° 46'
T. 177.2
EQUATION
279 + 00
11-19' Spans
PILE TR.
276 + 00
CO. ROAD
Low Tide Line
BOAT LOG
WINCHESTER BAY
Found
ST
10TH
BROADWAY
ST.
11TH
N 54° 50' E
274 + 98.0 P.T.
270 + 39.0 P.C.
24° C.L.
∠ 110° 10'
T. 342.1
18" Conc.
N. 26° 56' W.
N. 83° 14' E.
75'
18" Conc. Pipe
100'
263 + 94.1 P.T.
263 + 00
262 + 03.4 P.C.
N. 52° 43' E.
EQUATION
C.R.
∠ 30° 11'
T. 91.7
Lot 4
Lot 1
Umpqua
Head

PERSEDED BY DRG. 7B-32-8 7B-27-14

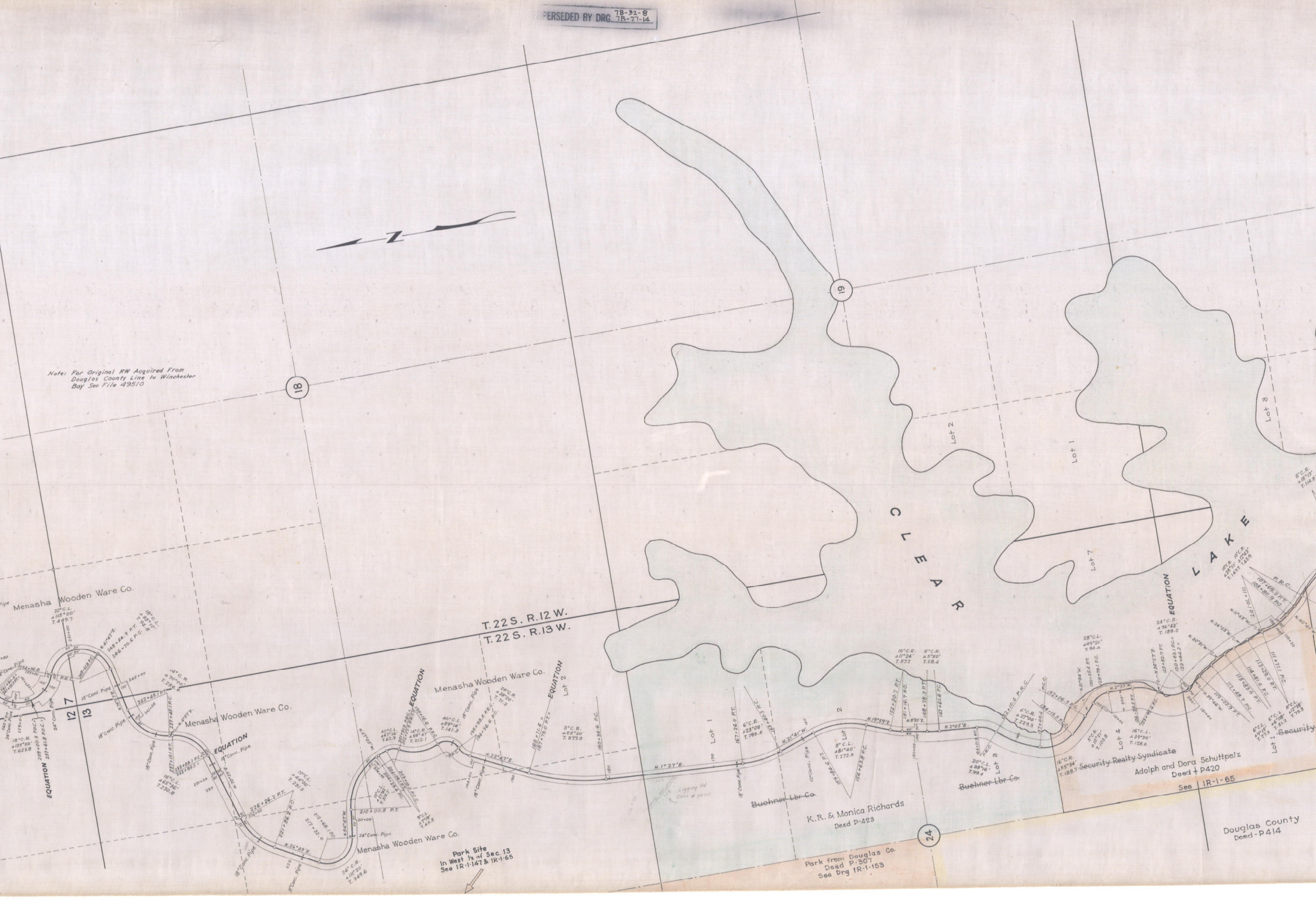
N
Note: For Original R/W Acquired From Douglas County Line to Winchester Bay See File 49510
18
19
24
12
7
13
T. 22 S. R. 12 W.
T. 22 S. R. 13 W.
CLEAR LAKE
Lot 1
Lot 2
Lot 3
Lot 4
Lot 7
EQUATION
Menasha Wooden Ware Co.
20° C.L. Δ 115°00' T. 449.7
18° C.L. Δ 53°10' T. 94.8
14° C.R. Δ 70°00' T. 286.8
18° C.R. Δ 125°56' T. 623.8
16° C.L. Δ 65°36' T. 230.8
10° C.L. Δ 44°00' T. 231.5
24° C.R. Δ 111°20' T. 349.6
40° C.L. Δ 47°26' T. 62.9
14° C.R. Δ 54°47' T. 212.1
40° C.L. Δ 89°14' T. 141.3
8° C.L. Δ 7°19' T. 45.8
3° C.R. Δ 22°20' T. 377.0
6° C.R. Δ 23°08' T. 195.5
8° C.L. Δ 81°40' T. 272.5
10° C.R. Δ 11°24' T. 57.2
5° C.R. Δ 5°50' T. 58.4
6° C.R. Δ 27°00' T. 229.3
20° C.L. Δ 38°16' T. 99.4
16° C.R. Δ 55°34' T. 188.7
28° C.L. Δ 49°21' T. 94.0
5° C.R. Δ 10°21' T. 103.8
16° C.L. Δ 39°30' T. 128.6
24° C.R. Δ 76°43' T. 189.0
6° C.L. Δ 9°15' T. 77.3
6° C.L. Δ 6°08' T. 51.2
8° C.L. Δ 12°38' T. 79.3
248+54.9 P.T.
246+70.6 P.C.
242+45.1 P.T.
237+45.1 P.C.
237+13.1 P.T.
233+08.1 P.C.=
232+93.5
226+26.2 P.T.
221+86.2 P.C.
217+32.0
212+68.1 P.C.
210+00.5 P.T.
259+00.3 P.O.C.=
257+61.8 P.O.C.=
N. 41°47' E.
N. 26°33' E.
N. 64°47' W.
N. 27°05' W.
N. 23°47' E.
N. 1°27' E.
N. 21°41' W.
N. 19°59' E.
N. 8°35' E.
N. 2°45' E.
N. 2°33' W.
N. 36°57' E.
N. 51°54' W.
N. 30°21' W.
N. 24°23' W.
N. 11°45' W.
N. 39°46' W.
167+26.0 P.T.
163+40.3 P.C.
159+84.6 P.T.
154+63.8 P.C.
152+30.7 P.T.
151+16.7 P.C.
148+78.3 P.T.
147+61.6 P.C.
142+10.6 P.R.C.
137+60.6
134+13.3 P.C.C.
132+06.3 P.C.
130+86.4 P.T.
128+79.1 P.C.
123+82.7 P.T.
120+63.1 P.C.=
120+44.0
119+02.9 P.T.
117+48.7 P.C.
115+83.6 P.T.
114+81.4 P.C.
113+29.0 P.T.
111+71.1 P.C.
18" Conc. Pipe
24" Conc. Pipe
12" Conc. Pipe
Park Site In West ½ of Sec. 13 See IR-1-147 & IR-1-65
~~Buehner Lbr Co.~~
K.R. & Monica Richards Deed P-423
Park from Douglas Co. Deed P-307 See Drg IR-1-153
~~Security Realty Syndicate~~
Adolph and Dora Schuttpelz Deed ✝ P420
See IR-1-65
Douglas County Deed-P414
Logging Rd Easm # 10111
~~Security~~

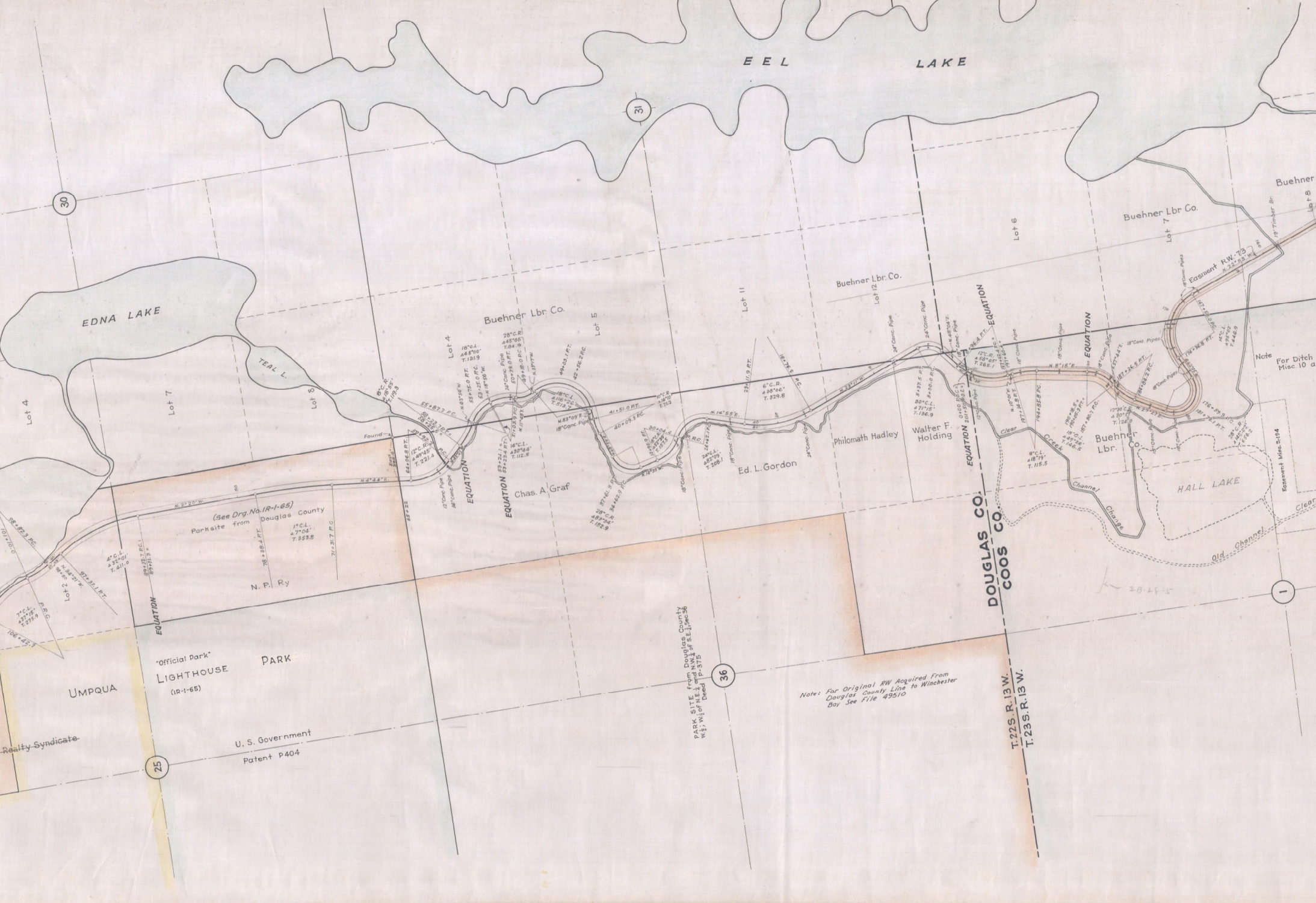
EEL LAKE
EDNA LAKE
TEAL L.
HALL LAKE
30
31
36
25
1
Lot 4
Lot 7
Lot 8
Lot 2
Lot 4
Lot 5
Lot 11
Lot 12
Lot 6
Lot 7
Lot 8
Buehner Lbr. Co.
Buehner Lbr Co.
Buehner Lbr. Co.
Buehner Lbr Co.
Buehner
Buehner Lbr. Co.
Chas. A. Graf
Ed. L. Gordon
Philomath Hadley
Walter F. Holding
(See Drg. No. IR-1-65)
Parksite from Douglas County
N. P. Ry
"Official Park"
UMPQUA LIGHTHOUSE PARK
(IR-1-65)
~~Realty Syndicate~~
U. S. Government
Patent P404
PARK SITE from Douglas County
W.½; W.½ of N.E.¼ and N.W.¼ of S.E.¼, Sec. 36
Deed P-375
DOUGLAS CO.
COOS CO.
T.22S. R.13 W.
T.23S. R.13 W.
EQUATION
EQUATION
EQUATION
EQUATION
EQUATION
EQUATION
Found
East 393.6'
N. 2° 20' W.
N. 4° 44' E.
N. 34° 21' W.
98+82.3 P.C.
101+10.0
97+33.1 P.T.
106+42.7
P.R.C.
7° C.L.
Δ 37° 15'
T. 275.9
4° C.L.
Δ 32° 01'
T. 411.0
89+32.7 P.C.
89+31.3
78+38.4 P.T.
1° C.L.
Δ 7° 04'
T. 353.8
71+31.7 P.C.
65+22
64+06.8 P.T.
12° C.R.
Δ 49° 45'
T. 221.4
8° C.R.
Δ 18° 55'
T. 119.3
55+87.2 P.C.
58+23.7 P.T.
58+25.5
59+92.2
12" Conc. Pipe
36" Conc. Pipe
18° C.L.
Δ 45° 00'
T. 131.9
N. 63° 56' W.
55+75.0 P.T.
53+25.0 P.C.
N. 18° 56' W.
28° C.R.
Δ 45° 05'
T. 84.9
24" Conc. Pipe
50+79.0 P.T.
49+18.0 P.C.
N. 33° 17' W.
53+24.1
53+23.4 P.T.
51+03.9 P.C.
N. 11° 48' E.
14° C.L.
Δ 30° 44'
T. 112.5
49+03.1 P.T.
42+56.2 P.C.
18° C.L.
Δ 116° 26'
T. 513.7
N. 83° 09' E.
18" Conc. Pipe
41+51.0 P.T.
40+09.3 P.C.
10° C.R.
Δ 16° 10'
T. 71.2
37+61.3 P.T.
34+62.9 P.C.
28° C.R.
Δ 83° 54'
T. 182.9
N. 14° 35' W.
30+04.4
32+86.9 P.T.
18° C.R.
Δ 52° 30'
T. 157.5
P.R.C.
18" Conc. Pipe
26+62.1 P.C.
24° C.L.
Δ 82° 09'
T. 208.1
18" Conc. Pipe
N. 14° 55' E.
23+11.9 P.T.
6° C.R.
Δ 38° 06'
T. 329.8
18+76.5 P.C.
24" Conc. Pipe
N. 23° 11' W.
24" Conc. Pipe
24" Conc. Pipe
5+37.5 P.T.
3+00.0 P.C.
30° C.L.
Δ 71° 15'
T. 136.9
N. 48° 04' E.
18" Conc. Pipe
0+96.4 P.T.
0+00 P.O.C.
201+50.0 P.O.C.
12° C.R.
Δ 58° 05'
T. 265.1
197+62.4 P.C.
197+60.4
12" Conc. Pipe
18" Conc. Pipe
18" Conc. Pipe
N. 10° 01' W.
197+14.8 P.T.
194+85.8 P.C.
8° C.L.
Δ 18° 19'
T. 115.5
N. 8° 18' E.
18" Conc. Pipe
190+18.5
190+05.3 P.T.
187+30.7 P.C.
15° C.L.
Δ 49° 26'
T. 146.5
N. 57° 44' E.
187+26.5 P.T.
184+84.2 P.C.
12° 30' C.R.
Δ 30° 17'
T. 124.0
N. 27° 27' E.
18" Conc. Pipes
18" Conc. Pipes
18" Conc. Pipe
18" Conc. Pipe
174+36.8 P.T.
S. 62° 05' E.
14° C.L.
Δ 95° 02'
T. 446.9
167+58.0 P.C.
18" Conc. Pipes
Easment R.W.-73
N. 22° 58' W.
19' Timber Br.
176+59.9 P.C.
181+79.1 P.T.
28° C.R.
Δ 145° 22'
T. 656.2
Clear
Creek
Channel
Change
Old
Channel
Clear
Easment Misc. S-194
Note
For Ditch
Misc. 10 a
2B-25-5

Note: For Original RW Acquired From Douglas County Line to Winchester Bay See File 49510

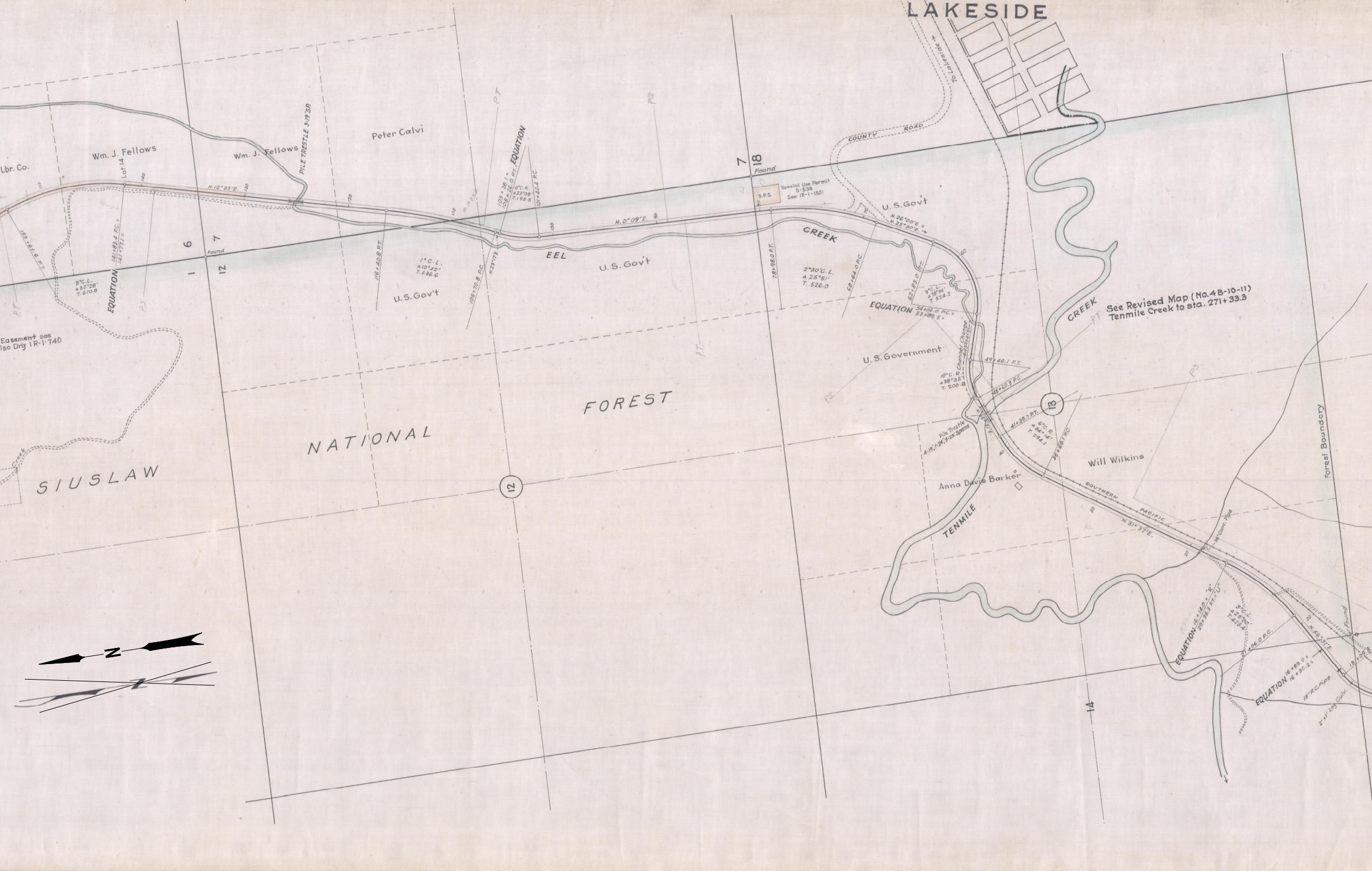
LAKESIDE
To Lakeside
COUNTY ROAD
Lbr. Co.
Wm. J. Fellows
Lot 14
Wm. J. Fellows
PILE TRESTLE 3-19 S.P.
Peter Calvi
EQUATION
7
18
Found
Special Use Permit 5-536 See 1R-1-1501
S.P.S.
U. S. Gov't
N. 26° 00' E. =
N. 25° 30' E.
N. 12° 35' E.
N. 0° 09' E.
6
7
1
12
Found
EQUATION 141+83.4 P.C. = 141+77.1 =
153+66.6 P.T.
3°C.L. Δ35°28' T. 610.8
116+40.8 P.T.
1°C.L. Δ10°42' T. 586.6
U.S. Gov't
105+70.8 P.C.
105+26.1 = 105+26.0 P.T.
6°C.R. Δ23°08' T. 195.5
101+40.4 P.C.
EEL
CREEK
U. S. Gov't
78+98.0 P.T.
2°30'C.L. Δ25°51' T. 526.0
68+64.0 P.C.
62+89.0
9°C.L. Δ78°56' T. 524.2
EQUATION 54+06.0 P.C. = 53+89.5 =
U. S. Government
R. R. Channel Change
10°C. R. Δ38°55' T. 200.8
49+46.1 P.T.
46+60.3 P.C.
41+39.7 P.T.
6°C.R. Δ24°14' T. 214.1
35+69.1 P.C.
13
Pile Trestle
CREEK
See Revised Map (No. 4 B-10-11)
Tenmile Creek to sta. 271+33.3
Easement see
also Drg 1R-1-740
SIUSLAW
NATIONAL
FOREST
12
Creek
Will Wilkins
Anna Davis Barker
TENMILE
SOUTHERN PACIFIC
N. 31° 37' E.
Conc. Pipe
EQUATION 16+18.0 = 23+39.3
4°C.L. Δ3°00' T. 434
21+06.0 P.C.
EQUATION 16+89.0 = 16+30.2
18" R.C. Pipe
Log Culv.
N. 56° 39' E.
Found
Forest Boundary
14
PT
PS
P.T.
N

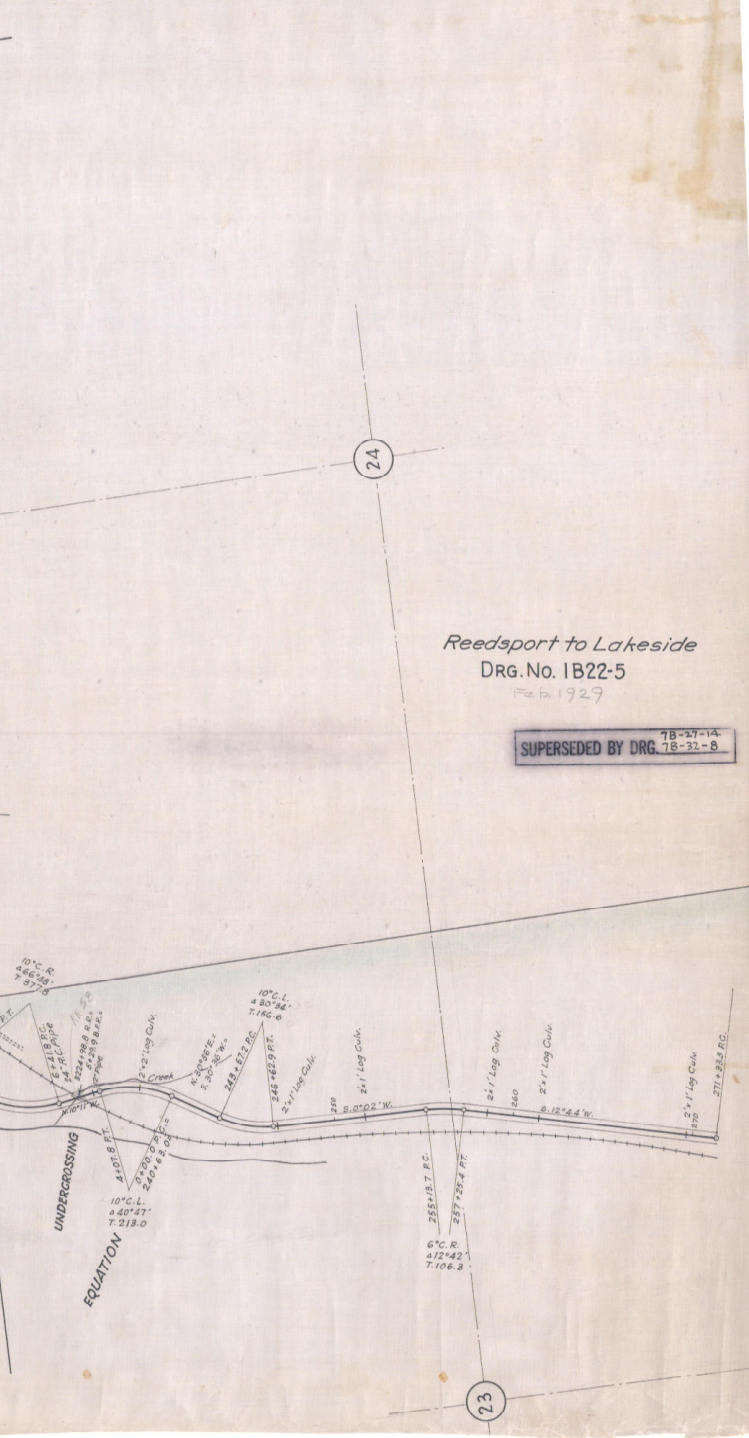
24
10°C.R.
Δ66°48'
T.877.8
P.T.
6+41.8 P.C.
24" R.C.Pipe
RR 58
3224+98.8 R.R.=
5+29.9 B.R.R.=
12" Pipe
N.10°11'W.
2'×2' Log Culv.
Creek
N.30°36'E.=
S.30°36'W.=
UNDERCROSSING
4+07.8 P.T.
0+00.0 P.C.=
240+63.0=
10°C.L.
Δ40°47'
T.213.0
EQUATION
10°C.L.
Δ30°34'
T.156.6
243+57.2 P.C.
246+62.9 P.T.
2'×1' Log Culv.
250
2'×1' Log Culv.
S.0°02'W.
255+13.7 P.C.
257+25.4 P.T.
6°C.R.
Δ12°42'
T.106.3
2'×1' Log Culv.
260
2'×1' Log Culv.
S.12°44'W.
2'×1' Log Culv.
270
271+33.5 P.C.
23

*Reedsport to Lakeside*

DRG. No. 1B22-5

Feb. 1929

SUPERSEDED BY DRG. 7B-27-14
7B-32-8