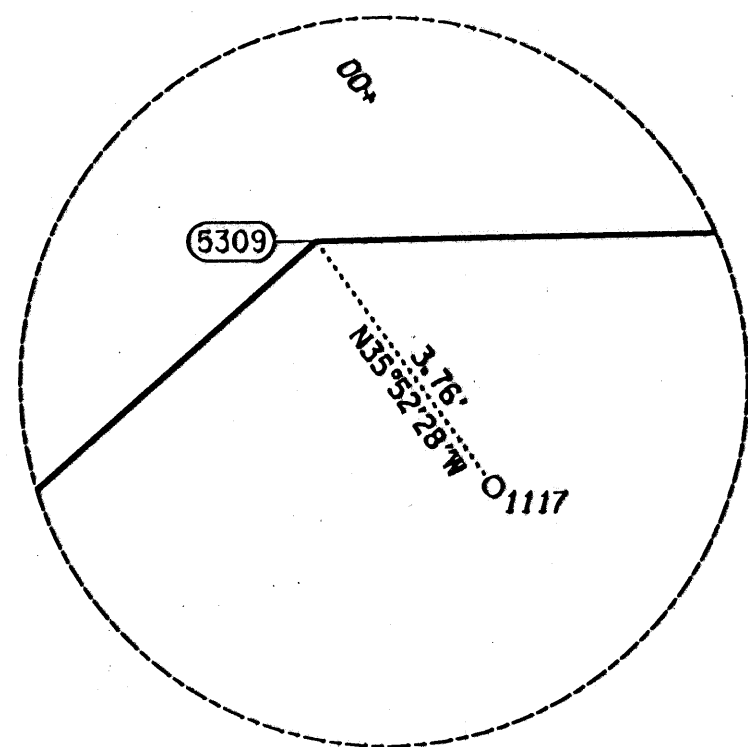
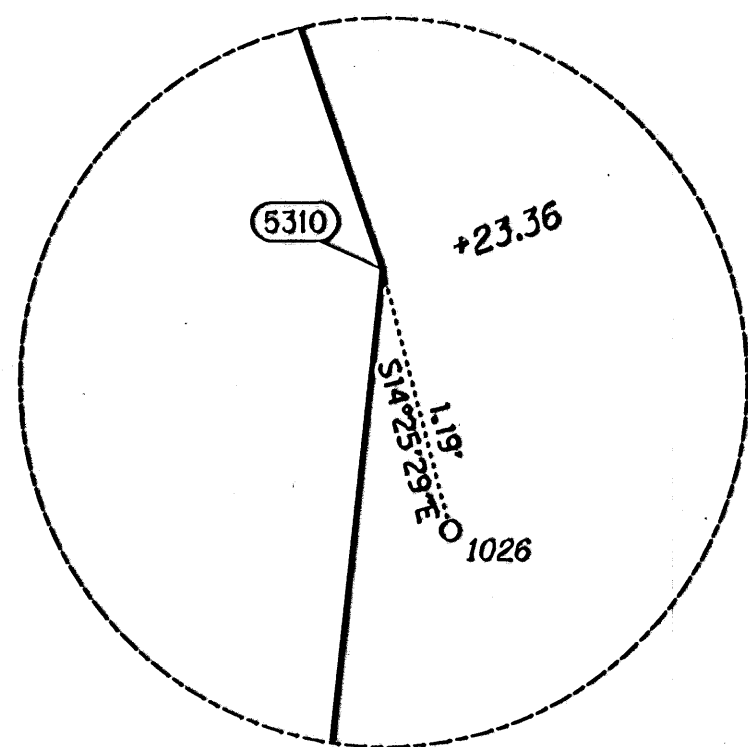


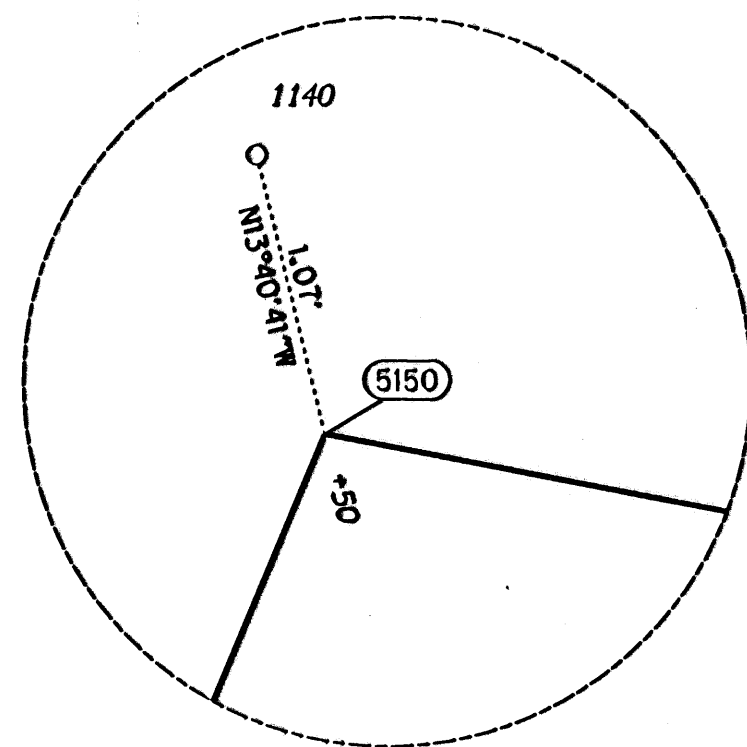
FILED
June 19/19/2010
This survey consists of
Map: ST HWY 4
Narrative: IS-024
Corner Rpt: A-GG
DOUGLAS COUNTY
SURVEYOR



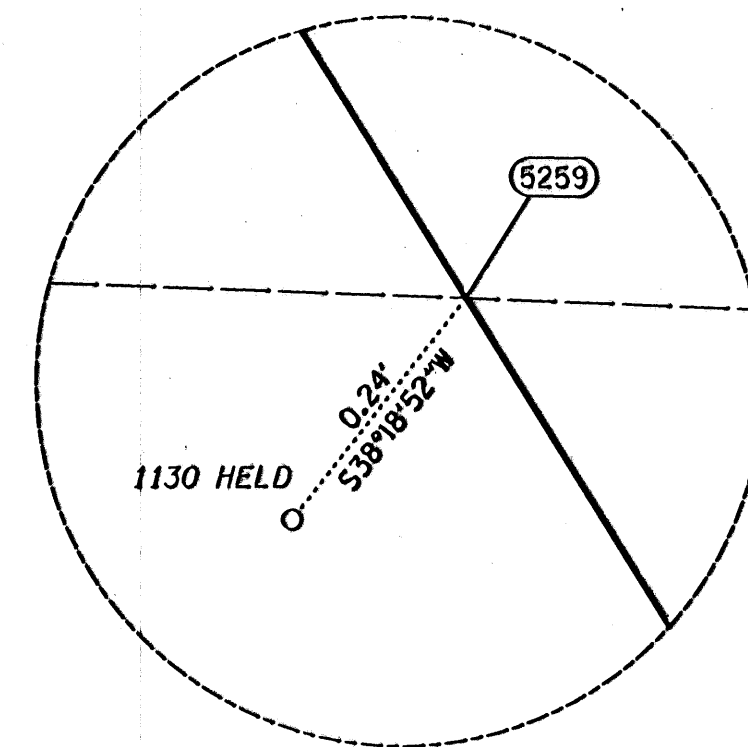
MON DETAIL A
NOT TO SCALE
SEE SHEET 7 OF 33



MON DETAIL B
NOT TO SCALE
SEE SHEET 10 OF 33



MON DETAIL C
NOT TO SCALE
SEE SHEET 15 OF 33



MON DETAIL D
NOT TO SCALE
SEE SHEET 24 OF 33



LEGEND	
-----	PROTRACTED LOT LINE
---	EDGE OF PAVEMENT
---	RIGHT-OF-WAY
---	PROPERTY LINE
(5309)	COMPUTED R/W POINT
▲	SET NETWORK POINT
○	FOUND MONUMENT
()	RECORD DATA (5B-31-20)
(())	SP&S RAILROAD AS SHOWN ON PP#2000-030

RECOVERED MONUMENTS AND COMPUTED POINTS LIST
W=WITH, IP=IRON PIPE, IR=IRON ROD, YPC=YELLOW PLASTIC CAP, DRG=ODOT DRAWING B=BOOK P=PAGE
AC=ALUMINUM CAP, CSNI= COUNTY SURVEY NOT IDENTIFIED

PT. NO.	LDP NORTHING	LDP EASTING	STATION	OFFSET	DATE	DESCRIPTION & REFERENCE DOCUMENTS
1026	401952.30	4151183.96	502+24.54	449.91 LT	12/30/2009	FOUND 5/8" IR W/NO CAP, SMOOTH SIDES, UP 0.4', ODOT 8B-30-1
1117	407192.65	4150806.68	446+00.15	660.24 RT	02/09/2010	FOUND 5/8" IR W/NO CAP, UP 0.1', ODOT 8B-30-1
1130	380684.24	4146983.68	265+98.23	179.77 LT	02/11/2010	FOUND 5/8" IR W/YPC, "OREGON STATE PARKS", CS 148 -89, CS 043-2007, CS 037-2006
1140	393457.48	4152213.67	594+49.17	279.55 LT	03/11/2010	FOUND 5/8" IR W/ODOT ALUMINUM CAP, ODOT 8B-30-1
5150	393456.43	4152213.93	594+50.00	280.00 LT		CALCULATED MONUMENT
5259	380684.43	4146983.83	265+98.28	179.73 LT		CALCULATED MONUMENT
5309	407195.70	4150804.48	446+50.07	664.00 RT		CALCULATED MONUMENT
5310	401953.45	4151183.67	502+23.36	450.00 LT		CALCULATED MONUMENT

THIS IS TO CERTIFY THAT THIS MAP WAS PREPARED USING HP DESIGNJET 1055CM, BLACK C4820d INK ON HP MATTE FILM #51642B.

ODOT

DAVID EVANS AND ASSOCIATES INC.
530 CENTER STREET NE, SUITE 605
SALEM OREGON 97301
PHONE: 503.361.8635

REGISTERED PROFESSIONAL LAND SURVEYOR
David Evans
OREGON
JULY 11, 2006
JON KENNETH BROADWATER
61360LS
EXPIRES: 12/31/2011

FILE NAME: I6763RET.DGN

OREGON DEPARTMENT OF TRANSPORTATION
HORIZONTAL CONTROL, RECOVERY, AND RETRACEMENT SURVEY
I-5: JUMPOFF JOE-GLENDALE PAVING AND CLIMBING LANES
GLENDALE TO SUNNY VALLEY
JOSEPHINE AND DOUGLAS COUNTIES

ODOT REGION 3 WHITE CITY
100 ANTELOPE ROAD
WHITE CITY, OREGON 97503

SEPTEMBER 28, 2010
SCALE: NO SCALE
SHEET 33 OF 33

Josephine Co.

ST. HWY. I5 -024 GG