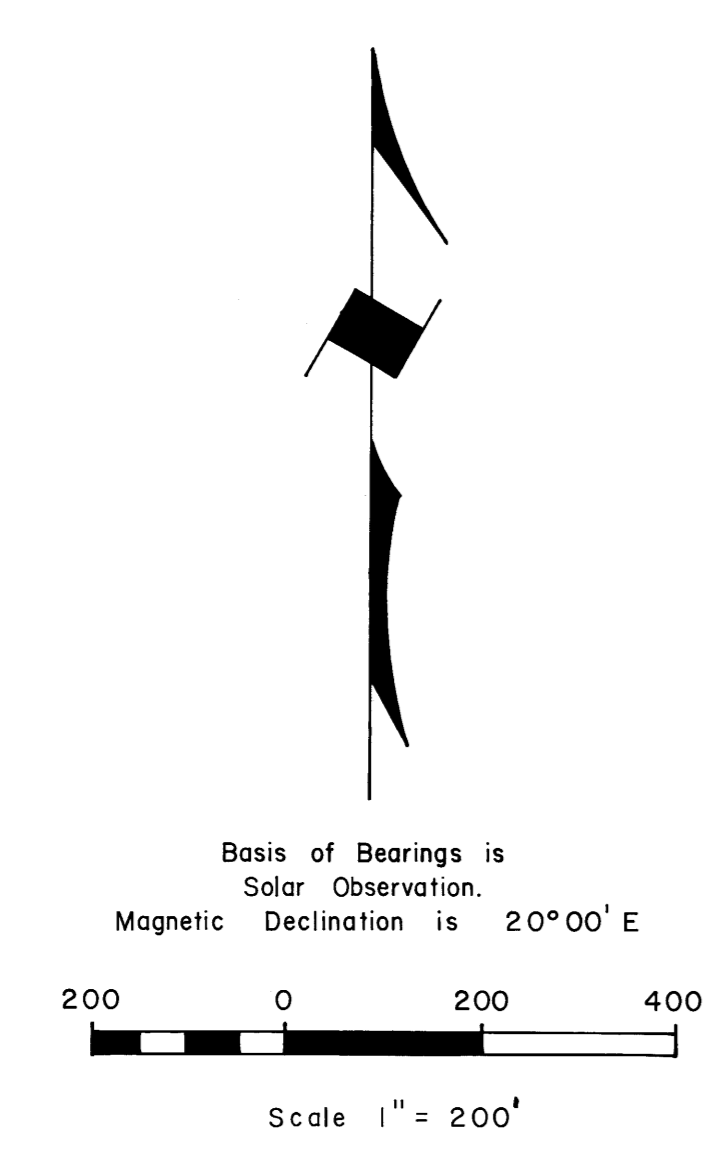
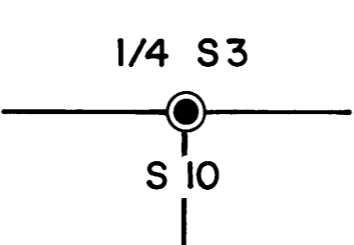


FILED
RECEIVED
FEB 19 1981
COUNTY SURVEYOR
DOUGLAS COUNTY, ORE.
7



Found Brass cap mkd.
"T31S, R2W
1/4, S3, S10
County Surveyor 1961"
From which a:
24" Pine snag BT
Scribes visible
Bears N 6° E, 24.4 ft.
10" Douglas Fir BT
Healed over face
Bears S 31° W, 14.2 ft.
12" Douglas Fir BT
Scribes visible
Bears N 74° E, 9.6 ft.
(Record N 68° E)



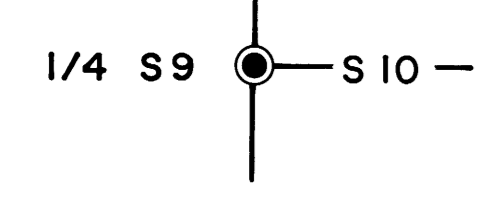
S 0° 08' 21.5" W, 2671.97' (814.46 m)

U.S.

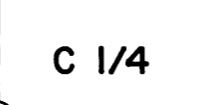
U.S.

Found Brass cap mkd.
"T31S, R2W
1/4, S9, S10
County Surveyor 1966"
From which a:
12" Pine original BT, down and rotten
Scribes visible
Bears S 65° W, 31.0 ft.
30" Cedar BT
Scribes visible
Bears S 13 1/2° E, 21.1 ft.
12" Cedar BT
Scribes visible
Bears N 36° W, 31.7 ft.
(Record N 39° W)

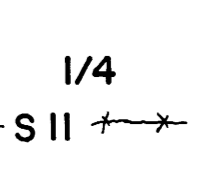
Set Brass cap mkd.
"T31S, R2W, W.M.
C 1/4, S10
R.L.S. 430, 1981"
From which a:
8" Hemlock BT, 1 scribed
"C 1/4, S10 BT"
Bears S 6° E, 2.0 ft.
14" Douglas Fir BT, 1 scribed
"C 1/4, S10 BT"
Bears S 71° W, 32.1 ft.



N 89° 41' 20.9" W, 2661.50 (811.225 m.)



N 89° 41' 20.9" W, 2663.36 (811.792 m.)



Found Brass cap mkd.
County Surveyor
"T31S, R2W
1/4 S10, S11, 1966"
From which a:
22" Douglas Fir BT
With face
Bears S 35° E, 55.0 ft.
18" Cedar BT
Scribes visible
Bears S 33° W, 38.0 ft.
Fence corner running N and
E, Bears S 45° E, 4.4 ft.

NARRATIVE

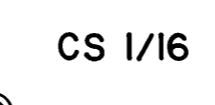
The survey was performed as per map for the purpose of setting property corners and marking property lines. A Franke 20" theodolite and a "Mac I" EDM was used. The corners of the Sections were found to be as set by the U.S.B.L.M. and other surveyors as shown on map. On all BT's 1 scribed, I placed a brass disk marked "R.L.S. 430."

U. S.

U. S.
N 1/2 SE 1/4

U. S.

Set Brass cap mkd
"T31S, R2W, W.M.
CS 1/16, S10
R.L.S. 430, 1981"
From which a:
18" Hemlock BT, 1 scribed
"CS 1/16, S10 BT"
Bears S 70 1/2° E, 30.6 ft.
10" Yew BT, 1 scribed
"CS 1/16, S10 BT"
Bears N 70 1/2° W, 39.3 ft.



S 89° 26' 15.3" E, 2656.15 (809.595 m.)



Found Brass cap mkd.
"S 1/16, S10, S11
B.L.M. 1971"
From which a:
14" White Fir BT
Scribes visible
Bears N 67° W, 19.5 ft.
16" Oak BT
Healed over face
Bears S 42° E, 104.9 ft.

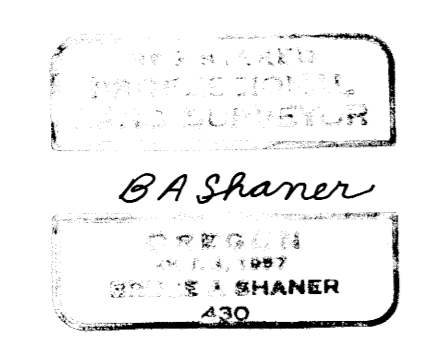
PRIVATE
S 1/2 SE 1/4

CERTIFICATE OF SURVEYOR

I, Bruce A. Shaner, registered land surveyor in the State of Oregon, hereby certify that this plat and the notes hereon or attached, are a correct representation of a survey we performed in February, 1981, for the U.S. Forest Service in accordance with the statutes of the State of Oregon and with the articles of the contract.

BA Shaner

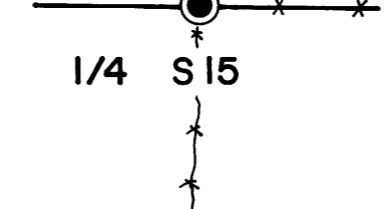
Bruce A. Shaner
Registered Land Surveyor
Oregon License 430



LEGEND

- Corner found (circle with dot)
- Corner set (circle with cross)
- Line Traversed and posted and blazed (solid line with arrows)
- Line Traversed (solid line)
- Line computed, not run (dashed line)
- Creek (wavy line)
- Paved Road (line with cross-ticks)
- Rock Road (line with cross-ticks)

Found Brass cap mkd.
"T31S, R2W
1/4, S10, S15
County Surveyor 1966"
From which a:
26" Douglas Fir BT
Scribes visible
Bears N 27° W, 8.4 ft.
10" Douglas Fir BT, 1 scribed
"1/4, S15, BT"
Bears S 64° W, 14.9 ft.



TILLER LAND SURVEY NO. 36 OF SECTION 10, T31S, R2W, W.M., DOUGLAS COUNTY, OREGON (Contract No. 53-04H1-9-7462N)

For: Tiller Ranger District, Umpqua National Forest

By: Shaner Engineering, Inc. P.O. Box 1430 Roseburg, Or. 97470

February, 1981